


2014-~~093~~<sup>312</sup>

K. 352.25 REP.

Report of the Commission of Inquiry  
into the  
Illegal/Irregular Allocation  
of  
Public Land

**ANNEXES VOLUME I**

**Companies, Road By-Passes, Road Reserves,  
Municipalities, Parastatals, Ministries  
and  
Settlement Schemes**



# TABLE OF CONTENTS

## VOLUME I

<i>Annex No.</i>		<i>Page</i>
1.	Companies Allocated Land .....	1
2.	List of Companies whose particulars could not be found at the Company's Registry .....	22
3.	Road By-Passes .....	25
4.	Encroachment on Road Reserves .....	42
5.	Nairobi City Council .....	49
6.	Nairobi Supplementary List .....	123
7.	Meru Municipality .....	162
8.	Nakuru Municipality .....	172
9.	Eldoret Municipality .....	222
10.	Nyeri Municipality .....	272
11.	Kisumu Municipality .....	284
12.	Mombasa Municipality .....	316
13.	Nyahururu Municipality .....	369
14.	Kiambu Municipality .....	376
15.	Kisii Municipality .....	383
16.	Kapsabet Municipality.....	387
17.	Kerugoya/Kutus Municipality Council .....	390
18.	Kitale Municipality .....	415
19.	List of Parastatals which Responded to Summons .....	432
20.	List of State Corporations which did not Respond to Summons .....	436
21.	Government Shareholding in Privatised State Corporations and Public Companies .....	438
22.	List of Surrendered Kenya Railways Plots .....	449
23.	Teleposta Pensions Scheme .....	451
24.	List of Railways Properties sold since 1994 .....	454
25.	Kenya Agricultural Research Institute .....	459

*Annex*

<i>No.</i>		<i>Page</i>
26.	Kenya Pipeline Company .....	482
27.	Kenya Industrial Estates .....	486
28.	Cotton Board of Kenya, Nairobi .....	529
29.	Kenya Dairy Board .....	530
30.	Kenya Broadcasting Corporation .....	531
31.	Kenya Revenue Authority Corporation .....	532
32.	Kenya Ferry Services, Mombasa .....	534
33.	Kenyatta National Hospital, Nairobi .....	535
34.	Kenya Institute of Administration, Nairobi .....	537
35.	Kenya Civil Aviation Authority, Mombasa .....	538
36.	Kenya Ports Authority, Mombasa .....	542
37.	Kenya National Trading Corporation (K.N.T.C.) .....	549
38.	Kitale Main Prison Land .....	550
39.	Langata Women Prison Land .....	616
40.	Judiciary .....	621
41.	Ministry of Co-operative Development .....	623
42.	Ministry of Water Resources, Management and Development .....	628
43.	Ministry of Trade and Industry .....	631
44.	Ministry of Agriculture .....	640
45.	Ministry of Education .....	647
46.	Ministry of Livestock and Fisheries Development .....	683
47.	Ministry of Planning and National Development .....	685
48.	Ministry of Labour and Human Resources .....	686
49.	Ministry of Energy (Kenya Pipeline Company) .....	695
50.	Illegally/Irregularly Allocated Government Houses .....	701
51.	Supplementary List of Illegally/Irregularly Allocated Government Houses ..	792
52.	Settlement Schemes .....	855
53.	Allocation of Land in Kibwezi Settlement Scheme .....	876
54.	Settlement Schemes from Forests Administered by the Office of the President .....	885
55.	Settlement Schemes Carved out of ADC Farms .....	887
56.	Allocation of Public Utility Plots within County Council .....	901



**COMPANIES ALLOCATED LAND****Serial No. Name of Company**

1	42 Nd Limited
2	A.I.C. Dev. Trust
3	A.J. Pereira & Sons Ltd
4	Abbey Lodge Limited
5	Aboo Ltd
6	Academics Services Limited
7	Adlic Investments
8	Advest Communications Ltd
9	Aerial Developers Ltd
10	African Quest Holdings
11	Africo Holdings Ltd
12	Aga Khan Foundation
13	Agida Square Enterprises
14	Agm Properties Ltd
15	Agri Properties
16	Agromatic Flower Farm
17	Ajiw A Shaml Ltd
18	Akaba Investments Limited
19	Akamba Bus Limited
20	Akash Investments
21	Al Hisga Investment (Kenya) Ltd
22	Alcop Limited
23	Alduchira Investment Co. Ltd
24	Alhonsa Investments (k) Limited
25	Al-Jazeera Investments
26	Allavet Ltd
27	Alpha Zeta Investments Ltd
28	Amhurst Limited
29	Anasaka Enterprises
30	Andy Forwarders Services Ltd
31	Anet Limited
32	Ankam Holdings

**Serial No. Name of Company**

33	Annat Technical Services
34	Anshaken Holdings Ltd
35	Anti-Pest (K) Ltd
36	Antow Trading Co. Ltd
37	Anzy Investments Ltd
38	Archer & Wilcock Nominess Limited
39	Archland Engineering Ltd
40	Archman Holdings
41	Ariola Investments Ltd.
42	Aryan Enterprises
43	Aryan Enterprises Limited
44	Aspen Developers Co. Ltd
45	Associated Electrical & Hardware Suppliers Ltd
46	Automotive Syndicate Ltd
47	Avalon Consultancy Ltd
48	Aviton Enterprises Ltd
49	Awen Investments Limited
50	Ayunya Enterprises
51	Azania Holdings
52	Azida Square Enterprises
53	Baja Ber Investments Ltd
54	Bajaber Ltd
55	Bakana (EA) Ltd
56	Ballistic Missile Investments Ltd
57	Bangra Ltd
58	Bantus Investments Ltd
59	Baptist Convention of Kenya
60	Barsirim Investment Limited
61	Basila Enterprises
62	Basta & Sons Ltd
63	Batian Investment Limited
64	Bekeson Enter
65	Bellerive Outlets Ltd
66	Bellerives Ltd
67	Bellion Farm Ltd

**Serial No. Name of Company**

68	Bellerives Ltd
69	Beme Enterprises
70	Bench Enterprises
71	Benton Enterprises
72	Berke Commercial Agencies Ltd.
73	Biartz Colours Ltd
74	Biarusi Limited
75	Biyoto Investments
76	Blue Shield Insurance Co. Ltd
77	Bobmill Investment Limited
78	Boffar Limited
79	Boko Boko Inv. Ltd
80	Braya Stone Investment
81	Braysone Investment
82	Bridge Camp Ltd
83	Britania Holdings Ltd.
84	Brookebond kenya Ltd
85	BulBul Art Ltd
86	Bull Star Construction Works Ltd.
87	Bumwara Enterprises
88	Cab Investments Limited
89	Café Havila Ltd
90	Canon Alluminium Fabrications Ltd
91	Capital Regional Properties Ltd
92	Castedome Properties Ltd
93	Castle Dom Properties Ltd
94	Catalogue Afrique Ltd
95	Cedah Rapids Ltd
96	Celtic Multisystems Ltd.
97	Cemimic Enterprise
98	Chal Developers Ltd
99	Chamwa Enterprises Ltd
100	Chanduti Enterprises
101	Chapi Furniture Limited
102	Chaumet African Ltd
103	Checho Investment

**Serial No. Name of Company**

104	Chelemei Ltd
105	Chemchemi Holdings Ltd
106	Chemey Investments Ltd
107	Chempac Limited
108	Chemusian Company Ltd
109	Chubb Development Ltd
110	Cinergy Investment
111	Colloms Ltd
112	Colwall Investments Ltd
113	Comen Ltd
114	Condare Holdings Ltd
115	Coniston Centre Ltd
116	Conservatory Farm
117	Containers Kenya Ltd
118	Contra Sup Enterprises Ltd
119	Coonistin Centre Ltd
120	Cooper Motors Corporation
121	Coopers & Lybrand Trust Corporation Limited
122	Copos Ltd
123	Cotswood Company Ltd
124	Crescent Property Development Co. Ltd
125	Cross Baw Ltd
126	Cruise Holdings Ltd.
127	Crutacea Processors Ltd
128	Culfomf Ltd
129	D. M. Properties Ltd
130	Dadaab Investments Limited
131	Daima Enterprises Ltd
132	Danabell Enterprises Limited
133	Dayax Investments Ltd
134	Deep Solith Dev. Project
135	Delta Enterprises
136	Desuka Properties Limited
137	Digest Investments Adika Agencies Limited
138	Dim Agencies

**Serial No. Name of Company**

139	Dim Properties Ltd
140	Dimit Investments Ltd
141	Do it Management Consultants Ltd,
142	Dolphin Village Ltd
143	Dorea Roses Investments Ltd
144	DYNO Holdings Ltd
145	E.A. Gas Co Ltd
146	E.A.W. Enterprises,
147	Eclat Limited
148	Eco Marine(K) Ltd
149	Edel Enterprises Ltd
150	Edenberg Investment Ltd
151	Edom Invest. Ltd
152	Eldoret Bata Shoes Stores Ltd
153	Eliant (K) Ltd
154	Emel Investments
155	Emeralds Jeweb Ltd
156	Emetei Investment
157	Emrose Academy Limited
158	Emtol Properties Ltd
159	Endo Holdings Limited
160	Endo Ltd
161	Entrox Products Ltd
162	Epson Green Developers Ltd
163	Erba Ltd
164	Eureka Holds.
165	Evans Investments
166	Evenannon Ltd
167	Extele Coms House Parking Bay Kempco Ltd
168	Falcon Holdings Ltd.
169	Falmak Enterprises Ltd
170	Farm Implements & Motor Spare Ltd
171	Farmers Stage Limited
172	Fecund Investment Ltd
173	Fidei Holdings Limited

**Serial No. Name of Company**

174	Fims Ltd
175	Finance & Investment Limited
176	Fined Earth Co. Ltd
177	Fired Earth Co. Ltd
178	Florianus Investments Ltd
179	Foam Mattress Ltd
180	Font Properties Ltd
181	Fort Enterprises Company
182	Frab Investments Ltd.
183	Framis Ltd
184	Franci Limited
185	Frank Way Ltd
186	Frankclem Enterprises
187	Frasils (K) Ltd
188	Fremco Investments
189	Frera Engineering Co. Ltd
190	G.I.S. Land Surveying
191	Gada Properties Ltd
192	Ganil Properties Ltd
193	Garden City Ltd
194	Gate Lock Security Ltd
195	Gath Properties Limited
196	Gatos Town Ltd
197	Gee Six Investment Ltd
198	Geminia Insurance
199	Geomman Limited
200	George Philip Investments
201	Gianni Limited
202	Gichuru Investments
203	Gipere Enterprises
204	Gipere Enterprises
205	Gizzle Limited
206	Glory Car Hire Ltd
207	Godka Enterprises Limited
208	Golden Crest Properties Ltd.
209	Good Properties Ltd

**Serial No. Name of Company**

210	Goodwood Properties Ltd
211	Gorvas Holdings Ltd
212	Gotab Sanik Enterprises
213	Goze Holdings Limited
214	Gramac Holdings Limited
215	Green Hills Investment Ltd
216	Guardian International Limited
217	Guinness E A ltd.
218	Hak Properties Limited
219	Hammer Heads Ltd
220	Hancarken Investments
221	Hassanali Holding Ltd
222	Havawa Properties Ltd
223	Heka Investmnets
224	Hekimwe Investment Ltd
225	Helix Trading Ltd
226	Hema Investments Ltd
227	Hemingway Holding Limited
228	Heron Trading Co. Ltd
229	Hesam Investments
230	Hexasam Investment
231	Hjedac Investments Limited
232	Hogo Holdings Limited
233	Homegrown (K) Ltd
234	Honey Sweet Confectioneries
235	Hope Nursing Home Ltd
236	Ilula Investment
237	Inland Agencies Ltd.
238	Inno Pacific Developers Ltd
239	Intaspan Ltd
240	Intercell Holdings Ltd
241	Intercom Insurance Ltd
242	Interfarms Enterprises Ltd
243	International (K) Ltd
244	Interplannet Clearing & Forwarding
245	Intona Ranch Limited

**Serial No. Name of Company**

246	Investscope Holdings Limited
247	Isanda Farm
248	Isotec Ltd
249	Jagla Enterprises
250	Japhet Mugambi (K) Ltd
251	Japhet Mugambi (K) Ltd
252	Jariam Ltd
253	Jema Holdings
254	Jimben Investments Ltd
255	Jimbim Investments Ltd
256	Jingle Jungle Ltd
257	Joem Services
258	Joesko Enterprises
259	Jogolo Enterprises Ltd
260	Jolly Ventures Limited
261	Jomiko Investments
262	Jose Enterprises
263	Josgid L td
264	Jubilee Insurance Co.
265	Juma Investment
266	Jusan Ltd
267	K. K. United Technologies Ltd
268	Kabasiso Ltd
269	Kabibi Holdings
270	Kabuito Contractors Ltd
271	Kagumo Holdings Ltd
272	Kaitui Enterprises Co.Ltd
273	Kama Agencies Ltd
274	Kamau Family Investment Ltd
275	Kametha Properties Ltd
276	Kamulwe Agencies Ltd
277	Kan Investments
278	Kannysam Investments Ltd
279	Kao Yen Kenya Limited
280	Kapsambu Investments
281	Kapset Investments Ltd



**Serial No. Name of Company**

282	Kapset Ltd
283	Karandi Form Limited
284	Karibuni Impex Limited
285	Karis Investment
286	Katangi Developers Ltd
287	Katendewa Ltd
288	Katikem Enterprises
289	Katiken Enterprise
290	Kaushik Chotalal Pabari
291	Kayama Holdings Ltd
292	Kayson (K) Ltd
293	Kazuri Enterprises Ltd,
294	Kebasico Ltd.
295	Kebirigo General Stores,
296	Kehamoz Holdings Ltd.
297	Keimas Investments Limited
298	Kelmas Investment
299	Ken Tools Ltd.
300	Kenamor Holdings Ltd
301	Kenmosa Holdings Co, Ltd
302	Kenol Petrol Station
303	Kenon Enter. Ltd.
304	Kenya Containers Ltd
305	Kenya Hotels Ltd
306	Kenya Re-Insurance Co. Ltd
307	Kenya Tyres Ltd
308	Kerio Farms Ltd
309	Kiambu Dandora Farmers Company
310	Kiaruhi Investment
311	Kibelsoi Investments
312	Kibera Cinema Limited
313	Kigowor(K)Ltd.
314	Kihuro Holdings Limited
315	Kima Nico Farm
316	Kimmo Limited
317	Kingsway Motors (K) Ltd

**Serial No. Name of Company**

318	Kipkenda Investments
319	Kipsinende Ltd
320	Kipsirgoi Invest. Ltd.
321	Kiptagich Tea Estates Ltd
322	Kisima Management Ltd
323	Kisomok Traders
324	Kitambo Agencies Ltd
325	Kitisuru Limited
326	Kizira Investment
327	Kiztra Investment
328	Kogna Limited
329	Komakos Ltd
330	Komora Holding Ltd
331	Kona Njoro Firm
332	Kooto (Kenya) Ltd
333	Kowloon Limited
334	Kozi Investment Ltd
335	Desahe Investment Limited
336	Tahir Sheik Said Investment
337	Krystalline Salt Works Ltd
338	Kulaka Agencies Ltd;
339	Kutus Saw Mill Ltd.
340	Kwaai Water Enterprice Ltd.
341	La Pieve Ltd
342	Laiti Traders Limited
343	Lally Farm Limited
344	Lamu Enterprises Ltd
345	Lassy Enterprises Ltd
346	Le Kuna co Ltd.
347	Leap Investments
348	Leberio Farm Ltd
349	Leltaet Flowers
350	LEMU Company Ltd
351	Lessan Hardwares Company Ltd
352	Lewinson Enterprises Ltd
353	Lewisn Enterprises

**Serial No. Name of Company**

354	Leyko Driving School
355	Lima Limited
356	Linrose Investment Ltd
357	Linto Limited
358	Little Meadows
359	Loresho Ridge Nursery School Ltd
360	Lubichi Enterprises
361	Lubids Enterprises
362	Lukuyani Enterprises Limited
363	Lunda Enterprises
364	Lwiney Agencis Ltd
365	Lyonnaise Developerd Ltd
366	M K Holdings Ltd
367	M/S Kamau Agencies Ltd.
368	M/S Kithaayani Invest. Ltd
369	M/s Match Designers Ltd
370	M/S Muranga Invest. Ltd.
371	M/S Simmi Tech.
372	M/S T. Investment Ltd.
373	Maac Enterprises
374	Maanjen Limited
375	Macheo Ltd
376	Maciazinex Africa Co. Ltd
377	Magneto Developpers Ltd
378	Magut Agencies Co. Ltd.
379	Maiya Consultants Ltd.
380	Maino Holdings
381	Maiya Consultants Ltd.
382	Makatiat Limited
383	Makom Investment Ltd.
384	Makori Investment limited
385	Malan Limited
386	Malar Limited
387	Mamburui Investments Ltd
388	Mamuge Properties Ltd
389	Mamumu Agencies

**Serial No. Name of Company**

390	Mamusu Enterprises Ltd
391	Mana Enterprises
392	Manchester Outfitters
393	Manchewa Enterprises Ltd
394	Manjen Ltd.
395	Mansur Dharani & Others
396	Manyatta Paradise Limited
397	Marignane Air Fret (K) Ltd
398	Marigold Properties Ltd
399	Marionson Holding Limited
400	Mark Fam Investments Ltd
401	Markat Enterprises
402	Mart Properties Limited
403	Masagwe Enterprises Ltd
404	Masai Villas Ltd
405	Masor Investments Ltd
406	Masor Investments Ltd
407	Mathakua Developers Ltd
408	Matika Ltd
409	Maya Consultants Ltd
410	Mayfair Holdings Ltd
411	Mbimbira Enterprises
412	Meat WholeSalers Ltd
413	Meatons (K) Ltd
414	Medipra Limited
415	Meghji Shah & Sons Ltd.
416	Memual Ltd
417	Menchewa Enterprises
418	Mental Sales Limited
419	Metropolitan Tea Brokers Ltd
420	Miano Holdings Ltd
421	Mid Kanja Enterprises Ltd
422	Mid-Kenya Enterprises
423	Mildas Limited
424	Mitrac Enterprises Ltd
425	Modern Ventures Ltd.,

**Serial No. Name of Company**

426	Mokar Investment Ltd
427	Molar Investiments Ltd
428	Moledina Enterprises Ltd
429	Mombasa Highride Holdings
430	Monda & Co.
431	Monda Investments
432	Montebelle Holdings Limited
433	Motor Mart Investment Corporation Ltd
434	Mount Swiss Developers (K) Ltd
435	Mountpellies Holdings Ltd
436	Movado Holdings Ltd
437	Mt. Kenya Gems Ltd
438	Mtaa Holdings Ltd
439	Muge Enterprises Ltd
440	Muhigia Saving & Credit Ltd
441	Muibu Enterprises
442	Muigai Commercial Agencies
443	Muitungu Ltd
444	Mukuka Holdings Ltd
445	Mukweso Enterprises
446	Mumo Agencies
447	Muringa Investments
448	Muska Holdings
449	Mutatara Enterprises Ltd.
450	Mutige Kiboti &Co.
451	Muwakimu Agencies
452	Mwachumac Enterprises
453	N.K. Brothers
454	Naki Investments Ltd.
455	Nakuru Automobile House Limited
456	Namakoye Enterprises
457	Namawa Enterprises
458	Nandial And Co. Ltd.
459	Napendre Guasar Shah
460	National Oil Corporation of Kenya Ltd;
461	Ndema Enterprises

**Serial No. Name of Company**

462	Ndalaview Services Station Ltd
463	Nears Limited
464	Neema Gardens Flats Limited
465	Nehiru Investments Ltd
466	Nest Trsutees Ltd
467	Netscape Enterprises Ltd
468	Nexus Holdings Ltd
469	Nguren Holdings Limited
470	Niagara Base Metallic Ltd
471	Nile Source Invetsments Ltd
472	Nisha printers Ltd
473	Njeki Agencies Limited
474	Njiru Ageria Development Co. Ltd
475	Njundo Trading Co. Ltd
476	Nokin Investments Limited
477	Norlake Investment Ltd
478	Northfield International Ltd
479	Nova Holdings Ltd
480	Nucor Steel Enterprises Ltd
481	Nyagoto Investment Ltd
482	Nyai Enterprises
483	Nyama Gi Were Ltd
484	Nyangamara Limited
485	Oak Enterprises
486	Oakland Media
487	Obeid Trading Company
488	Ocean View Plaza Ltd
489	Octers Holding Ltd
490	Okinawa Enterprises Ltd
491	Olkalou Central Farmers Co-op Society
492	Optimum Lubricators Ltd
493	Oseng Properties Ltd
494	Oterter Enterprises Ltd.
495	Outfit Co. Ltd
496	P M Atoq Company
497	Pala Index Co.Ltd

**Serial No. Name of Company**

498	Pamus Ecomo Investments
499	Panal Enterprises Ltd
500	Panc Hardware Products Ltd.
501	Panda Agencies
502	Pangos Limited
503	Panola Services
504	Patek enterprices Ltd
505	Pats Holdings Ltd
506	Paul Billy Muhia Ngugi Muringa Investments Ltd.
507	Peak Batian Investments
508	Pelican Engineering & Construction Co. Ltd
509	Perce Enterprises Ltd
510	Pesal Enterprises
511	Phenny Holdings Limited
512	Phoenix egistrars Limited
513	Pierce Enterprises Ltd
514	Plantex Ltd
515	Plasto Industries Ltd
516	Polyfed Ltd
517	Portfino Developers Ltd
518	Pralscot company Ltd
519	Prestige Properties Ltd
520	Priority Ltd.
521	Prosper Projects Ltd
522	Protent Luwest Ltd
523	Pumwani Service Station Ltd.
524	Purmic Agencies
525	Pyramid Management Services Ltd
526	Quality Management Ltd
527	Quenie Ltd
528	Racla Ltd
529	Rafiki Enterprises Ltd.
530	Ragati Investments Limited
531	Rahole Enterprises
532	Ramji Ratna&Co.Ltd.
533	Rapsel Ltd.

**Serial No. Name of Company**

534	Rawai & Co. Limited
535	Realite Limited
536	Reaserch Management Services
537	Redate Investment Limited
538	Redwood Properties Ltd.
539	Rejon Investments
540	Rhino Safaris
541	Rhoneb Enterprises Limited
542	Richerly Assurance Co. Ltd
543	Rielco Co.Ltd.
544	Rockbreeze Limited
545	Roman Bronze Enterprises Ltd
546	Romli Agencies Limited
547	Roseco Investments Limited
548	Royal Ahold Co. Ltd
549	Royal Holding Co. Ltd
550	Saaster Holding Ltd
551	Sachangwan Co. Ltd.
552	SAF(KENYA) Limited
553	Sajun Ltd
554	Sajur Ltd
555	Salama Investment
556	Sama Investments
557	Samat Investment Company
558	Samay Singh & Other
559	Samu Ltd
560	Samulli Investments Ltd
561	San Palm Ltd
562	Sant General Supplies
563	Saron's D C LTD
564	Sasi General Suppliers
565	Satima Enterprises
566	Sawagongo Seventy Eight Ltd
567	Scann Agencies
568	Scanner Agencies
569	Seef Project Co. Ltd.



**Serial No. Name of Company**

570	Sekande Investments Ltd
571	Selpho Ltd
572	Senator Registrars Limited
573	Sendor Serv. Ltd
574	Seneca Holdings Ltd
575	Sepro Ltd
576	Serious Holdings Limited,
577	Seven Bulls Ltd.
578	Sewenel limited
579	Shaba Travel Agency Ltd.
580	Shabiby Transport Services Ltd
581	Shalimar Flowers (K) Ltd
582	Shaque Holdings Ltd
583	Sharjah trading Co.Ltd.,
584	Shepherd Fields Ltd
585	Shepherds Junior School Ltd
586	Shrikisho General Stores Ltd.
587	Shetnia Credit Ltd
588	Shiloah Investments Ltd
589	Shukurani Ent. Ltd.
590	Shutter Development Ltd
591	Sian Enterprises
592	Sidika Enterprise
593	Siele Properties
594	Sigimon Limited
595	Siginon Freight Ltd
596	Sigira Enterprises
597	Sigisson Freight Ltd
598	Siken Farm Ltd
599	Silk Investment Ltd
600	Silk Sea Estæe Ltd
601	Silver Crest Enterprises Limited
602	Simmi Technics
603	Simphi Dev. Co. Ltd
604	Siruti Investments Limited
605	Sixty Four Centre Ltd

**Serial No. Name of Company**

606	Skedla System Ltd
607	Snonker Petroleum Company Ltd
608	Soet K. Ltd
609	Sofracom International Ltd
610	Solanite Limited
611	Somog Ltd
612	Sonatawi Ltd.
613	Soni Technical Services Ltd.
614	Soneth Ltd
615	Sosik Ltd
616	SOSO Investments
617	Sote Limited
618	South Western Enterprises Ltd
619	Spring Bank Investments Limited
620	Stanmore Investment LTD
621	Sterida Investment Ltd.
622	Sterod Investment Ltd
623	Stirling Astaldi(Africa) Ltd
624	Stone Industries Ltd.
625	Stone Wave Ltd
626	Suer Agencies Ltd
627	Sugik Ltd
628	Suleiman Enterprises Ltd
629	Sulmac Co. Ltd.
630	Sumburu Dev. Ltd.
631	Sunatawil Ltd
632	Sunguo Holdings
633	Sunner Enterprises Ltd
634	Suntrap Beach Hotel Ltd
635	Sunvalley Developers
636	Supa Nova properties Ltd
637	Super Nova
638	Suprex Investments Ltd
639	Sweetwinds Holdings Ltd /1st Oct 1996
640	Tairo Investment Limited
641	Taiwa Holdings Limited

**Serial No. Name of Company**

642	Tana Belenterprises
643	Talkland Holding Ltd
644	TamTam Ltd
645	Tana Belenterprises
646	Tassia Coffee Estate Limited
647	Tanam Enterprises
648	Tanam Limited
649	Tapupu Ltd,
650	Tasha Enterprises
651	Tassia Coffee Estate Limited
652	Tawakal Holdings Ltd
653	Techseals (K) Ltd
654	Telecomm and KBC
655	Telemaps Enterprises
656	Tepewet Agencies
657	Testai Ltd
658	Texas Instruments
659	Thame Holdings
660	Thangaru Investments Ltd
661	The Aerodrome Rd. Properties Ltd
662	The Gas Co. Ltd
663	Thinga Developers Limited
664	Tilak Company
665	Tim Tim Holdings
666	Timet Dev. Ltd.
667	Tindiret Engineering Company Ltd,
668	TM Construction Ltd.
669	Tolosho Ltd
670	Topaz Properties Ltd
671	Topo-Sky Enterprises
672	Toror Estates Ltd
673	Total Enterprises Ltd
674	Town Mall Investments
675	Trab Investors
676	Triton Petroleum Co. Ltd,
677	Travel Free Limited

**Serial No. Name of Company**

- 678 Tresoma Developers Ltd
- 679 Triton Petroleum Co. Ltd,
- 680 Trojan Ventures Ltd
- 681 Turbo Highway Eld.Ltd
- 682 Twinstar Investments
- 683 Turnkey Projects Co. Ltd
- 684 Twinstar Investments
- 685 UMK Development Ltd
- 686 Unico Investments Ltd.
- 687 United Cargo Ltd
- 688 United Insurance Co. Ltd
- 689 Velvet Safaris Ltd.
- 690 Venezia Enterprises Ltd.
- 691 Ventures Technologies Limited
- 692 Ves. Investments
- 693 Vess Investments Ltd
- 694 Vibco Limited
- 695 Victoria Distributors Limited
- 696 Vijay Development Ltd
- 697 Villas Watamu Limited
- 698 Visco Ltd
- 699 Viscount Holdings Limited
- 700 Vision Oil Ltd
- 701 Vita Inv. Services Ltd.
- 702 Vitas Limited.
- 703 Vurimi Holdings Ltd
- 704 Wackson Limited
- 705 Wak Ltd
- 706 Wakam Enterprises
- 707 Wamuchiri Holdings Co. Ltd
- 708 Wanao Enterprises Ltd
- 709 Wandavuu Ltd
- 710 Wayland Ltd
- 711 Webster
- 712 Webster Holding Ltd
- 713 Wembly Ltd

**Serial No. Name of Company**

714	Westerved Safari Ltd
715	Wince Investments
716	White City Enterprises
717	White Farm (K) Ltd
718	Wilifoken Agencies
719	Wintech Systems Limited
720	Winworld Limited
721	Wonderland Car Hire & Safaris Ltd
722	Woodmart Enterprises
723	Yellow House Insns Limited
724	Yourkalale Inves. Ltd.
725	Zinji Ltd
726	Zurip Properties

**List of Companies Whose Particulars could not be found at the  
Registry**

1. Africo Holdings Ltd
2. Avalon Consultance
3. Capital Regional Properties Ltd
4. Chanwa Enterprises Ltd
5. Cruise Holdings
6. Dnabell Enterprises
7. Investscope Holdings
8. Ragumo Holdings Ltd
9. Koota (Kenya) Ltd
10. Kwaai Water Enterprises Ltd
11. Lyonnaise Development Ltd
12. Manjen Ltd
13. Makori Investment Ltd
14. Mouth Pellies Holdings Ltd
15. Movado Holdings Ltd
16. Muge Enterprises
17. Nescape Enterprises
18. PortFINO Developers Ltd
19. Research Management Services Ltd
20. Royal Holdings Co. Ltd
21. Shilarie Holdings Ltd
22. Safracom International Ltd
23. Sweetl Winds> Holdings Ltd
24. Talkland Holdings Ltd
25. Totol Enterprises
26. Wanao Enterprises
27. Lloywa Enterprises
28. Kienya Enterprises
29. Robosite Enterprises
30. Hill Street Enterprises
31. Kipsinende Ltd

32. Kiptagich Tea Ltd
33. Nokin Holdings Ltd
34. Lekuna Ltd
35. Marwarin Beacon Hotel Ltd
36. Suntrap Beach Hotel Ltd
37. Manjan Hodlings Ltd
38. Inter African Trading Co. Ltd
39. Katika Ltd
40. Mulimo Enterprises
41. Cannon Court Ltd
42. Camu Ltd
43. The Gas Co, Ltd
44. East African Gas Ltd
45. Firms Ltd
46. AAri Properties Ltd
47. Katika Ltd
48. Gemwi Ltd
49. Multi-purpose Co-op development Ltd
50. Rama Ltd
51. Somog Ltd
52. Mukep Agencies
53. Minasa Towers
54. Stelling Holdings
55. Kiahuhio Investments Ltd
56. Brown Cooper Ltd
57. Eryuthrine Ltd
58. Mt. Kenya Gems
59. Lewison Enterprises
60. Dendab Investment
61. Sidika Enterprises
62. Mamumm Agencies
63. Metrolends Management
64. Lwiney Agencies
65. Rama Ltd
66. Trade and development Association
67. Halwa Enterprises

68. Kerungat Publishers & Printers
69. Samu Holdings
70. Kiruhui Investment
71. Niagara Base Metallic Ltd
72. Beluga Developers
73. Copice Developers Ltd
74. Hartman Institute Ltd
75. Nile Source Investments
76. Cupere Enterprises
77. Wana Investments Ltd
78. Inno Pacific Development Ltd
79. Falmac Enterprises
80. Mount Pelklies Holdings Ltd
81. Chaumet Africa Ltd
82. Nucor Steel Enterprises Ltd
83. Peral Enterprises
84. Shilarie Holding Ltd
85. Texas Investments Ltd
86. Wanao Enterprises
87. Match Designers Ltd
88. Ajiwa Shamji Ltd
89. Hill Street enterprises
90. Mukep Agencies
91. Minasa Towers
92. Marwarin Beacon Hotel
93. Suntrap Beach Hotel
94. Prestige Properties Ltd
95. Modi Entertainment Network Ltd



## NAIROBI BY-PASSES

Land Ref. No., File No., Title No. Location	Reserved/Intended Use	Current Use	Area In Ha	Original Allottee And The Date of Allocation	Allocating Authority	Name of Current Owner	Remarks
1	2	3	4	5	6	7	8
1 7785/117	Road Reserve (By Pass)	Residential	0.2537	Steroda Investment Ltd	C.O.L. S.K. Mwaita/J. L. Kilimo	Sterora Investment Ltd	Revoke
2 7785/117	Road Reserve (By Pass)	Residential	0.3997	Munir M. Chohan	C.O.L. S.K. Mwaita/J. L. Kilimo	Munir M. Chohan	Revoke
3 94/302	Road Reserve (By Pass)	Residential	0.1107	Heron Trading Co. Ltd	C.O.L. S.K. Mwaita/J. L. Kilimo	Heron Trading Co. Ltd	Revoke
4 94/308	Road Reserve (By Pass)	Residential	0.3	Heron Trading Co. Ltd	C.O.L. S.K. Mwaita/J. L. Kilimo	Heron Trading Co. Ltd	Revoke
5 94/309	Road Reserve (By Pass)	Residential	0.2088	Stephen Odinga	C.O.L. S.K. Mwaita/J. L. Kilimo	Stephen Odinga	Revoke
6 94/310	Road Reserve (By Pass)	Residential	0.1534	Jingle Jungle Ltd	C.O.L. S.K. Mwaita/J. L. Kilimo	Jingle Jungle	Revoke
7 94/311	Road Reserve (By Pass)	Residential	0.1708	Henry Musemate	C.O.L. S.K. Mwaita/J. L. Kilimo	Henry Musemate	Revoke
8 209/6007	Road Reserve (By Pass)	Residential	0.1953	Maya Consultants Ltd	C.O.L. S.K. Mwaita/J. K. Wanjau	Maya Consultants Ltd	Revoke
9 223013	Road Reserve (By Pass)	Residential	0.2	Lwinye Agencies Ltd	C.O.L. S.K. Mwaita/G.F. Onyango	Lawinex Agencies Ltd	Revoke
10 223014	Road Reserve (By Pass)	Residential	0.2	Metrolands Management	C.O.L. S.K. Mwaita/G.F. Onyango	Metrolands Management	Revoke
11 223016	Road Reserve (By Pass)	Residential	0.2	Mamumu Agencies	C.O.L. S.K. Mwaita/G.F. Onyango	Mamumu Agencies	Revoke

Land Ref. No., File No., Title No., Location	Reserved/Intended Use	Current Use	Area In Ha	Original Allottee And The Date of Allocation	Allocating Authority	Name of Current Owner	Remarks
1	2	3	4	5	6	7	8
12/223012	Road Reserve (By Pass)	Residential	0.15	Sidika Enterprise	C.O.L. S.K. Mwaita/G.F. Onyango	Sidika Enterprise	Revoke
13/233788	Road Reserve (By Pass)	Residential	0.1	Esther Rotich	C.O.L. S.K. Mwaita/W. Wangila	Esther Rotich	Revoke
14/233787	Road Reserve (By Pass)	Residential	0.1	Solomon Thuita & Grace Njeri Zakayo	C.O.L. S.K. Mwaita/W. Wangila	Solomon Thuita & Grace Njeri Zakayo	Revoke
15/225648	Road Reserve (By Pass)	Residential	0.2	Henry Musemate	C.O.L. S.K. Mwaita/W. Wangila	Henry Musemate	Revoke
16/223009	Road Reserve (By Pass)	Residential	0.25	Henry Musemate	C.O.L. S.K. Mwaita/G. F. Onyango	Henry Musemate	Revoke
17/223007	Road Reserve (By Pass)	Residential	0.3	Tanam Ltd	C.O.L. S.K. Mwaita/G.F. Onyango	Tanam Ltd	Revoke
18/7741/350	Road Reserve (By Pass)	Residential		James S. Nyaga & Another	C.O.L. S.K. Mwaita	James S. Nyaga & Another	Revoke
19/7741/352	Road Reserve (By Pass)	Residential		L. Wangiri	C.O.L. S.K. Mwaita	L. Wangiri	Revoke
20/7741/353	Road Reserve (By Pass)	Residential		Helix Trading Ltd	C.O.L. S.K. Mwaita	Helix Trading Ltd	Revoke
21/7741/354	Road Reserve (By Pass)	Residential	0.211	Jones Kaleli 21.11.01	C.O.L. S.K. Mwaita	Samuel Kiprono Chepkonga	Revoke
22/7741/371	Road Reserve (By Pass)	Residential		Mt. Kenya Gems Ltd	C.O.L. S.K. Mwaita	Mt. Kenya Gems Ltd	Revoke

Land Ref. No., File No., Title No. Location	Reserved/Intended Use	2	3	4	5	6	7	8	Remarks
23 7741/372	Road Reserve (By Pass)	Residential	Residential	4	5	6	7	8	Revoke
					Lewison Enterprises Ltd	C.O.L. S.K. Mwaita	Lewinson Enterprises Ltd		Revoke
24 7741/373	Road Reserve (By Pass)	Residential	Residential		Bento N. Enterprises	C.O.L. S.K. Mwaita	Benton Enterprises		Revoke
25 22243	Road Reserve (By Pass)	Residential	Residential		Vincent Gicheru Chege	C.O.L. S.K. Mwaita/Muthali	Vincent Gicheru Chege		Revoke
26 209/14730	Road Reserve (By Pass)	Commercial	Commercial	0.8584	Boko Boko Inv. Ltd	C.O.L. S.K. Mwaita	Boko Boko Inv. Ltd		Revoke
27 209/14731	Road Reserve (By Pass)	Commercial	Commercial	0.4164	Boko Boko Inv. Ltd	C.O.L. S.K. Mwaita/C. Kungu	Boko Boko Inv. Ltd		Revoke
28 209/14878	Road Reserve (By Pass)	Commercial	Commercial	0.8009	Canon Alluminium Fabrications Ltd	C.O.L. S.K. Mwaita/Sarah Mwenda	Cannon Alluminium Fabrications Ltd		Revoke
29 112/354 228829	Road Reserve (By Pass)	Residential	Residential	0.1936	Steroda Investments Limited 1.9.99	Commissioner of Lands	Steroda Investments Limited 1.9.99		Revoke
30 112/356 228831	Road Reserve (By Pass)	Residential	Residential	0.1936	Dadaab Investments Limited 1.1.99	Commissioner of Lands	Dadaab Investments Limited 1.1.99		Revoke
31 112/357 227356	Road Reserve (By Pass)	Residential	Residential	0.1936	Kenneth Wainaina Karan ja 1.1.99	Commissioner of Lands	Kenneth Wainaina Karan ja 1.1.99		Revoke
32 112/358 228833	Road Reserve (By Pass)	Residential	Residential	0.1936	Kinyua Gachoki 1.1.99	Commissioner of Lands	Kinyua Gachoki		Revoke

Land Ref. No., File No., Title No. Location	Reserved/Intended Use	Current Use	Area In Ha	Original Allottee And The Date of Allocation	Allocating Authority	Name of Current Owner	Remarks
1	2	3	4	5	6	7	8
33 112/359 228832	Road Reserve (By Pass)	Residential	0.1936	Realite Limited 1.1.99	Commissioner of Lands	Realite Limited	Revoke
34 112/360 228956	Road Reserve (By Pass)	Residential	0.1936	Faridun Sulerman Abdala 1.1.99	Commissioner of Lands	Faridun Suleiman Abdala	Revoke
35 112/361 227574	Road Reserve (By Pass)	Residential	0.1936.		Commissioner of Lands		Revoke
36 112/362 228834	Road Reserve (By Pass)	Residential	0.1936	Wintech Systems Limited 1.1.99	Commissioner of Lands	Wintech Systems Limited	Revoke
37 112/363 227286	Road Reserve (By Pass)	Residential	0.1936	Kamwana Nzue Murithi 17.10.01	Commissioner of Lands	Kamwana Njue Murithi	Revoke
38 112/364 227285	Road Reserve (By Pass)	Residential	0.1936	Kiama Muriithi Box 19001 Nairobi	Commissioner of Lands	Kiama Muriithi Box 19001 Nairobi	Revoke
39 7785/1209 232817	Road Reserve (By Pass)	Residential	0.2	Christine Wanjuru Box 410 Kiambu	Commissioner of Lands	Christine Wanjuru Box 410 Kiambu	Revoke
40 7785/1210 F 22174	Road Reserve (By Pass)	Residential	0.19	Simon Ondieki 30/97 Nbi	Commissioner of Lands	Simon Ondieki 30/97 Nbi	Revoke
41 7785/1214 225178	Road Reserve (By Pass)	Residential	0.19	Faryd A. Sheik Box 49543	Commissioner of Lands	Faryd A. Sheik Box 49543	Revoke
42 7785/1213 F. 225177	Road Reserve (By Pass)	Residential	0.19	Mwawasi Enterprns Commissioner of Lands	Commissioner of Lands	Onesmus Githinji Box 30041 Nairobi	Revoke
43 7785/1172	Road Reserve (By Pass)	Residential	0.2539	F. S. Abdalla Box 56151 Nairobi	Commissioner of Lands	F. S. Abdalla Box 56151 Nairobi	Revoke

Land Ref. No., File No., Title No. Location	Reserved/Intended Use	Current Use	Area In Ha	Original Allottee And The Date of Allocation	Allocating Authority	Name of Current Owner	Remarks
44 7785/1174	Road Reserve (By Pass)	Residential	0.3999	Everline Wanjiru Ngatunyi Box 15162 Nairobi	Commissioner of Lands	Everline Wanjiru Ngatunyi Box 15162 Nairobi	Revoke
45 7785/1175	Road Reserve (By Pass)	Residential	0.3999	Simon Ngatunyi Box 73770 Nairobi	Commissioner of Lands	Simon Ngatunyi Box 73770 Nairobi	Revoke
46 7785/1176	Road Reserve (By Pass)	Residential	0.3999	Martin M. Kakucha Box 86460 Nairobi	Commissioner of Lands	Martin M. Kakucha Box 86460 Nairobi	Revoke
47 7785/1178	Road Reserve (By Pass)	Residential	0.3999	Dolphin Omolo Box 41739 Nairobi	Commissioner of Lands	Dolphin Omolo Box 41739 Nairobi	Revoke
48 7785/1179	Road Reserve (By Pass)	Residential	0.3999	Stephen Odinga Box 852 Bungoma	Commissioner of Lands	Stephen Odinga Box 852 Bungoma	Revoke
49 7785/1180	Road Reserve (By Pass)	Residential	0.3999	Kevin Khanyereri Box 147 Thika	Commissioner of Lands	Kevin Khanyereri Box 147 Thika	Revoke
50 7785/1182	Road Reserve (By Pass)	Residential	0.4209	With-U's Investment Box 73770 Nairobi	Commissioner of Lands	With-U's Investment Box 73770 Nairobi	Revoke
51 7785/1183	Road Reserve (By Pass)	Residential	0.3161	Chicken Pride Supplies Box 73770 Nairobi	Commissioner of Lands	Chicken Pride Supplies Box 73770 Nairobi	Revoke

Land Ref. No., File No., Title No. Location	Reserved/Intended Use	Current Use	Area In Ha	Original Allottee And The Date of Allocation	Allocating Authority	Name of Current Owner	Remarks
52 7785/1185	Road Reserve (By Pass)	Residential	0.3161	Chicken Pride Supplies Box 73770 Nairobi	Commissioner of Lands	Chicken Pride Supplies Box 73770 Nairobi	Revoke
53 7785/1187	Road Reserve (By Pass)	Residential	0.3999	Munir M. Chohan Box 73470 Nairobi	Commissioner of Lands	Munir M. Chohan Box 73470 Nairobi	Revoke
54 209/5583	Road Reserve (By Pass)	Residential	0.1743	Frasils (k) limited Box 50269 Nairobi	Commissioner of Lands	Frasils (k) limited Box 50269 Nairobi	Revoke
55 LR. 7785/Runda 1173 Kenya Railways 237836	Road Reserve (By Pass)	Residential	0.913	1.1.32	Commissioner of Lands		Revoke
56 LR. 7785/1174 Runda	Road Reserve (By Pass)	Residential	0.3999	E & N Mathu	Commissioner of Lands	E & N Mathu	Revoke
57 LR. 7785/1175 226660 IR. 90248	Road Reserve (By Pass)	Residential	0.3999	17.12.98 Simon Nyatanyi	Commissioner of Lands		Revoke
58 LR. 7785/1177 226661 IR. 90246	Road Reserve (By Pass)	Residential	0.3999	Chapi Furniture LTD 17.12.98	Commissioner of Lands	Chapi Furniture Limited B0x 73770 Nairobi	Revoke

Land Ref. No., File No., Title No., Location	Reserved/Intended Use	Current Use	Area In Ha	Original Allottee And The Date of Allocation	Allocating Authority	Name of Current Owner	Remarks
59 L.R. 7785/1179 225167 IR. 86094	Road Reserve (By Pass)	Residential	0.3999	Stephen Odinga 17.12.98	Commissioner of Lands	Stephen Odinga	Revoke
60 L.R. 7785/1182 22662	Road Reserve (By Pass)	Residential	0.3999	Monir Chohan 17.12.98	Commissioner of Lands	Monir Chohan	Revoke
61 L.R. 7785/1183 226663	Road Reserve (By Pass)	Residential	0.3161	Chicken Pride Services 17.12.98	Commissioner of Lands	Chicken Pride Services	Revoke
62 Nairobi/Bloc k 112/362 (Runda) CF. 228834	Road Reserve (By Pass)	Residential	0.2	18.10.94 Musa Maiyo & Raymond Kipkemboi	Commissioner of Lands		Revoke
63 Runda Nairobi/Bloc k 112/363 File no. 227286	Road Reserve (By Pass)	Residential	0.2	17.12.98 K. N. Muriithi	Commissioner of Lands		Revoke
64 Runda Nairobi/Bloc k 112/364 227285	Road Reserve (By Pass)	Residential	0.2	K. N. Muriithi 17.12.98	Commissioner of Lands	K. N. Muriithi	Revoke

Land Ref. No., File No., Title No.	Reserved/Intended Use	Current Use	Area In Ha	Original Allottee And The Date of Allocation	Allocating Authority	Name of Current Owner	Remarks
Location	2	3	4	5	6	7	8
65 Runda Nairobi/Bloc k 112/374 File No. 227750	Road Reserve (By Use)	Residential	0.1008	Peter Ulungat 15.11.2000	Commissioner of Lands	Peter Ulungat	Revoke
66 L.R. 22265/2 I.R. 76517	Road Reserve (By Use)	Residential	2.031 Ha	David Nyika. Box 51704, Nairobi	Commissioner of Lands	David Nyika. Box 51704, Nairobi	Revoke
67 L. R. 22265/6 I.R. 90121	Road Reserve (By Use)	Residential	0.0448 Ha	David Nyika. Box 51704, Nairobi	Commissioner of Lands	David Nyika. Box 51704, Nairobi	Revoke
68 L. R. 22265/7 I.R. 90122	Road Reserve (By Use)	Residential	0.0448 Ha	David Nyika. Box 51704, Nairobi	Commissioner of Lands	David Nyika. Box 51704, Nairobi	Revoke
69 L.R. 22265/8 I.R. 90123	Road Reserve (By Use)	Residential	0.0448 Ha	David Nyika. Box 51704, Nairobi	Commissioner of Lands	David Nyika. Box 51704, Nairobi	Revoke
70 L. R. 22265/9 I. R.90124	Road Reserve (By Use)	Residential	0.0448 Ha	David Nyika. Box 51704, Nairobi	Commissioner of Lands	David Nyika. Box 51704, Nairobi	Revoke
71 L. R. 22265/10 I. R.90125	Road Reserve (By Use)	Residential	0.0448 Ha	David Nyika. Box 51704, Nairobi	Commissioner of Lands	David Nyika. Box 51704, Nairobi	Revoke



Land Ref. No., File No., Title No. Location	Reserved/Intended Use	Current Use	Area In Ha	Original Allottee And The Date of Allocation	Allocating Authority	Name of Current Owner	Remarks
1	2	3	4	5	6	7	8
72 L.R. 22265/11 I.R. 90126	Road Reserve (By Pass)	Residential	0.0448 Ha	David Nyika, Box 51704, Nairobi	Commissioner of Lands	David Nyika, Box 51704, Nairobi	Revoke
73 L.R. 22265/12 I.R. 90127	Road Reserve (By Pass)	Residential	0.0447 Ha	David Nyika, Box 51704, Nairobi	Commissioner of Lands	David Nyika, Box 51704, Nairobi	Revoke
74 L.R. 22265/13 I.R. 90128	Road Reserve (By Pass)	Residential	0.0447 Ha	David Nyika, Box 51704, Nairobi	Commissioner of Lands	David Nyika, Box 51704, Nairobi	Revoke
75 L.R. 22265/20 I.R. 90129	Road Reserve (By Pass)	Residential	0.0446 Ha	David Nyika, Box 51704, Nairobi	Commissioner of Lands	David Nyika, Box 51704, Nairobi	Revoke
76 L.R. 22265/21 I. R. 90130	Road Reserve (By Pass)	Residential	0.0446 Ha	David Nyika, Box 51704, Nairobi	Commissioner of Lands	David Nyika, Box 51704, Nairobi	Revoke
77 L.R. 22265/22 I. R. 90131	Road Reserve (By Pass)	Residential	0.0446 Ha	David Nyika, Box 51704, Nairobi	Commissioner of Lands	David Nyika, Box 51704, Nairobi	Revoke
78 L.R. 22265/23 I. R. 90132	Road Reserve (By Pass)	Residential	0.0563 Ha	David Nyika, Box 51704, Nairobi	Commissioner of Lands	David Nyika, Box 51704, Nairobi	Revoke
79 L. R. 22265/25 I. R. 90133	Road Reserve (By Pass)	Residential	0.0448 Ha	David Nyika, Box 51704, Nairobi	Commissioner of Lands	David Nyika, Box 51704, Nairobi	Revoke

Land Ref. No., File No., Title No., Location	Reserved/Intended Use	Current Use	Area In Ha	Original Allottee And The Date of Allocation	Allocating Authority	Name of Current Owner	Remarks
80 L. R. 22265/26 I. R. 90134	Road Reserve (By Pass)	Residential	0.045 Ha	David Nyika, Box 51704, Nairobi	Commissioner of Lands	David Nyika, Box 51704, Nairobi	Revoke
81 L. R. 22265/27 I. R. 90135	Road Reserve (By Pass)	Residential	0.045 Ha	David Nyika, Box 51704, Nairobi	Commissioner of Lands	Peter Githaiga Mwitari, Box 5385-00100, Nrb	Revoke
82 L. R. 22265/32 I. R. 90136	Road Reserve (By Pass)	Residential	0.0446 Ha	David Nyika, Box 51704, Nairobi	Commissioner of Lands	Nahason K. Mwangi, Box 62810, Nrb	Revoke
83 L. R. 22265/33 I. R. 90137	Road Reserve (By Pass)	Residential	0.0450 Ha	David Nyika, Box 51704, Nairobi	Commissioner of Lands	Nahason K. Mwangi, Box 62810, Nrb	Revoke
84 L. R. 22265/34 I. R. 90138	Road Reserve (By Pass)	Residential	0.0450 Ha	David Nyika, Box 51704, Nairobi	Commissioner of Lands	John M. Ndirangu, Box 25, Kikuyu	Revoke
85 L. R. 22265/35 I. R. 90139	Road Reserve (By Pass)	Residential	0.0450 Ha	David Nyika, Box 51704, Nairobi	Commissioner of Lands	David Nyika, Box 51704, Nairobi	Revoke
86 L. R. 209/14387 I. R. 88128	Road Reserve (By Pass)	Shops, offices & Flats, (excluding the sale of Petrol or motor oils)	0.8073 Ha	Stone Industries Ltd. Box 42788, Nrb.	Commissioner of Lands	Stone Industries Ltd. Box 42788, Nrb.	Revoke

Land Ref. No., File No., Title No. Location	Reserved/Intended Use	Current Use	Area In Ha	Original Allottee And The Date of Allocation	Allocating Authority	Name of Current Owner	Remarks
87 L. R.209/4945 I.R. 86317	Road Reserve (By Pass)	Light Industrial purposes	1.230 Ha	Tapupu Ltd, Box 27794 Nrb.	Commissioner of Lands	Tapupu Ltd, Box 27794 Nrb.	Revoke
88 L. R. 209/6337 I.R. 85631	Road Reserve (By Pass)	Light Industrial purposes	0.8979 Ha	Wak Ltd, Box 75167, Nrb	Commissioner of Lands	Redwood Properties Ltd., Box 41596, Nrb.	Revoke
89 L. R.209/14305 I. R. 85360	Road Reserve (By Pass)	Shops,office s & Flats, (excluding the sale of Petrol or motor oils	0.2670 Ha	Do it Management Consultants Ltd, Box 62022, Nrb.	Commissioner of Lands	Do it Management Consultants Ltd, Box 62022, Nrb.	Revoke
90 L. R. 209/143	Road Reserve (By Pass)	Shops,office s & Flats, (excluding the sale of Petrol or motor oils	0.262 Ha	Do it Quality Management Consultants Ltd, Box 62027, Nrb.	Commissioner of Lands	Do it Quality Management Consultants Ltd, Box 62027, Nrb.	Revoke
91 L. R. 209/146	Road Reserve (By Pass)	Light Industrial purposes	0.2057 Ha	Kipchumba Sameul Kipkaptio, Box 41616, Nairobi	Commissioner of Lands	Garden City Ltd, Box 75200, Nrb.	Revoke

Land Ref. No., File No., Title No. Location	Reserved/Intended Use	Current Use	Area In Ha	Original Allottee And The Date of Allocation	Allocating Authority	Name of Current Owner	Remarks
1	2	3	4	5	6	7	8
92 L. R.209/13523 I. R. 75197	Road Reserve (By Pass)	Residential	0.0600 Ha	Osengo Properties Ltd., Box 86967, Nrb	Commissioner of Lands	Oseng Properties Ltd., Box 86967, Nrb	Revoke
93 L. R. 209/13524 R. 75198	Road Reserve (By I. Pass)	Residential	0.0600 Ha	Osengo Properties Ltd., Box 86967, Nrb	Commissioner of Lands	Oseng Properties Ltd., Box 86967, Nrb	Revoke
94 L. R.209/13525 I. R.75199	Road Reserve (By Pass)	Residential	0.0600 Ha	Oterter Enterprises Ltd. Box 8696	Commissioner of Lands	Oterter Enterprises Ltd. Box 8696	Revoke
95 L. R. 209/13526 75200 I. R. 75200	Road Reserve (By Pass)	Residential	0.0600 Ha	Oterter Enterprises Ltd. Box 8697	Commissioner of Lands	Oterter Enterprises Ltd. Box 8697	Revoke
96 L. R. 209/13532 I. R. 75190	Road Reserve (By Pass)	Residential	0.1545 Ha	Osengo Properties Ltd. Box 8696, Nrb	Commissioner of Lands	Osengo Properties Ltd. Box 8696, Nrb	Revoke
97 L.R.209/13533 I. R. 75191	Road Reserve (By Pass)	Residential	0.1716 Ha	Osengo Properties Ltd. Box 8696, Nrb	Commissioner of Lands	Osengo Properties Ltd. Box 8696, Nrb	Revoke
98 Nairobi Block 92/313	Road Reserve (By Pass)	Residential		Mr Lenny Maxwell Kivuti & Mrs Hellen Kanimi Kivuti	Commissioner of Lands	Mr Lenny Maxwell Kivuti & Mrs Hellen Kanimi Kivuti	Revoke

Land Ref. No., File No., Title No., Location	Reserved/Intended Use	Current Use	Area In Ha	Original Allottee And The Date of Allocation	Allocating Authority	Name of Current Owner	Remarks
99 209/5582	Road Reserve (By Pass)	Residential	0.174	Frasils (K) Ltd	C.O.L. S.K. Mwaita/J. L. Kilimo	Frasils (K) Ltd	Revoke
100 209/5973	Road Reserve (By Pass)	Residential	0.195	Shaba Travel Agencies	C.O.L. S.K. Mwaita/J. K. Wanjau	Shaba Travel Agencies	Revoke
101 209/5782	Road Reserve (By Pass)	Residential	0.2537	Sterod Investment Ltd	C.O.L. S.K. Mwaita/J. K. Wanjau	Sterot Investments Ltd	Revoke
102 7741/355	Road Reserve (By Pass)	Residential		Sewenci LTD 21/11/01	C.O.L. S.K. Mwaita	Samuel Kiprono Chepkonga	Revoke
103 209/ 11414	Road Reserve (By Pass)	Residential	0.3302	Gerishon K. Kirima	C.O.L. S.K. Mwaita/Muthali	Gerishon K. Kirima	Revoke
104 209 / 1145	Road Reserve (By Pass)	Residential	0.3302	Gerishon K. Kirima	C.O.L. S.K. Mwaita/Muthali	Gerishon K. Kirima	Revoke
105 Nairobi/Bloc k 92/314	Road Reserve (By Pass)	Residential		Mr Lenny Maxwell Kivuti & Mrs Hellen Kanini Kivuti	Commissioner of Lands	Mr Lenny Maxwell Kivuti & Mrs Hellen Kanini Kivuti	Revoke
106 L. R. 209/14306 I. R. 85361	Road Reserve (By Pass)	Shops, offices & Flats, (excluding the sale of Petrol or motor oils)	0.262 Ha				investigate and Revoke

## Nairobi By Pass

The following files could not be found in the Lands office; therefore further investigations are required

### Nairobi By - Pass

1	L.R. 22264/15 I.R. 75768	23	L.R. 22214	45	L.R. 209/13528 I.R. 75193
2	L.R. 2264/16	24	L.R. 22215	46	L.R. 209/13529 I.R. 75195
3	L.R. 22264/17	25	L.R. 22216 I.R. 85305	47	L.R. 209/13530 I.R. 75929
4	L.R. 22264/18	26	L.R. 22217	48	L.R. 209/13531 I.R. 75194
5	L.R. 22264/19	27	L.R. 22218	49	112/351 F. 228827
6	L.R. 22264/20	28	L.R. 22219	50	112/352 F. 228827
7	L.R. 22265/2 I.R. 76517	29	L.R. 22220	51	112/353 F. 243526
8	L.R. 22265/3	30	L.R. 209/14385 I.R. 88374	52	112/355 228830
9	L.R. 22265/4	31	L.R. 209/14388 I.R. 88375	53	7785/1207 IR 30597
10	L.R. 22265/5	32	L.R. 209/11909	54	7785/1208
11	L.R. 22265/14	33	L.R. 211545	55	7785/1211
12	L.R. 22265/15	34	L.R. 209/14151	56	7785/1212 F.
13	L.R. 22265/16	35	L.R. 209/14150	57	7785/1213 F.
14	L.R. 22265/17	36	L.R. 209/11802	58	7785/1215
15	L.R. 22265/18	37	L.R. 209/12258	59	7785/1217
16	L.R. 22265/19	38	L.R. 209/13738 I.R. 80087	60	7785/1165
17	L.R. 22265/24	39	L.R. 209/12148	61	7785/1166
18	L.R. 22265/28	40	L.R. 2403	62	7785/1167
19	L.R. 22265/29	41	L.R. 209/13520	63	7785/1168
20	L.R. 22265/30	42	L.R. 209/13521	64	7785/1169
21	L.R. 22265/31	43	L.R. 209/13522 I.R. 75192	65	7785/1170

**Nairobi By Pass**

22	L.R. 22265/36 I.R. 90136	44	L.R. 209/13527 I.R. 75196	66	7785/1171	
67	7785/1173	93	209/23989	119	22236	
68	7785/1181	94	774/181	120	22237	
69	7785/1184	95	774/182	121	22238	
70	7785/1186	96	300	122	22239	
71	7785/1188	97	301	123	22240	
72	7785/1189	98	303	124	22241	
73	7785/1190	99	304	125	22242	
74	7785/1191	100	305	126	22244	
75	7785/1192	101	306	127	22245	22263/3
76	7785/1193	102	308	128	22246	22263/4
77	7785/1194	103	312	129	22247	22263/5
78	7785/1195	105	22222	130	22248	22263/6
79	7785/1196	106	22223	131	22249	22263/7
80	7785/1197	107	22224	132	22250	22263/8
81	5989/5/2 IR. 35802	108	22225	133	22251	22263/9
82	5989/92	109	22226	134	22252	22263/10
83	5989/93	110	22227	135	22253	22263/11
84	5989/94	111	22228	136	22254	22263/12
85	Block 92/313 4964/92/3	112	22229	137	22255	22263/13
86	Block 92/314	113	22230	138	22256	22263/14
87	209/5664	114	22231	139	22257	22264/2
88	209/5782	115	22232	140	22258	22264/3
89	209/5972	116	22233	141	22259	22264/4
				142		22264/5
				143		22264/6
				144		22264/7

## Nairobi By Pass

90	209/5973	117	22234	142	22260	163	22264/8
91	209/6025	118	22235	143	22261	164	22264/9
92	209/12185	197	22265/23	144	22263/2	165	22264/10
171	22264/16	198	22265/24	223	211545	166	22264/11
172	22264/17	199	22265/25	224	209/4945	167	22264/12
173	22264/18	200	22265/26	225	209/6337	168	22264/13
174	22264/19	201	22265/27	226	209/14305	169	22264/14
175	22264/20	202	22265/28	227	209/14306	170	22264/15
176	22265/2	203	22265/29	228	209/14307	249	209/13532
177	22265/3	204	22265/30	229	209/14656	250	209/13533
178	22265/4	205	22265/31	230	209/14151		
179	22265/5	206	22265/32	231	209/14150		
180	22265/6	207	22265/33	232	209/11802		
181	22265/7	208	22265/34	233	209/12258		
182	22265/8	209	22265/35	234	209/13738		
183	22265/9	210	22265/36	235	209/12148		
184	22265/10	211	22214	236	2403		
185	22265/11	212	22215	237	209/13520		
186	22265/12	213	22216	238	209/13521		
187	22265/13	214	22217	239	209/13522		
188	22265/14	215	22218	240	209/13523		
189	22265/15	216	22219	241	209/13524		
190	22265/16	217	22220	242	209/13525		
191	22265/17	218	209/14385	243	209/13526		



**Nairobi By Pass**

192	22265/18	219	209/14386	244	209/13527
193	22265/19	220	209/14387	245	209/13528
194	22265/20	221	209/14388	246	209/13529
195	22265/21	222	209/11909	247	209/13530
196	22265/22			248	209/13531

## ENCROACHMENT ON ROAD RESERVES

	District	Road Name/No./Maintenance Camp	Section Most Affected	Remarks
1	Kajiado	Nairobi/Namanga Road	Athi River, Kitengela, Isinya	Survey, mark and clear
		Road Maintenance Camp	Kajiado, Bissel township, Maili Tisa, Namanga, Loitokitok	Investigate with a view to revokation
		Ongata Rongai/Kiserian Road	Ongata Rongai	Survey, mark and clear
		Ngong Road	Dagoretti Corner, Karen roundabout, Kerarapon, Ngong Town	Survey, mark and clear
2	Kisumu	Kibuye Market/Winam Court	Ofafa Area off Kakamega Road	Survey, mark and clear
		Off Awuor Otiende Road	Via Gulfstream Hotel	Survey, mark and clear
		Nyamasaria-Kachok-Kondele-Mamboleo By-Pass	Off Kisumu-Nairobi Road	Survey, mark and clear
		Riat Market-Kogony-Mamboleo By-Pass	Off Kisumu-Maseno Road, opposite Airport	Survey, mark and clear
		Lane off Ojjo Oteko Road	Fronting of Block 12/238 and 237	Survey, mark and clear
		Road maintenance camp	Airport area opposite cemetery, fenced stone wall	Survey, mark and clear
3	Trans Nzoia	Kitale/Eldoret Road	Kwa Muthoni, Kipagenge, Maili Saba and Moi's Bridge shopping centres	Survey, mark and clear
		Raia and Kitale Suam Road (Raia Area)		Survey, mark and clear
		Kibomet-Kitale-Kapenguria Road		Survey, mark and clear

	District	Road Name/No./Maintenance Camp	Section Most Affected	Remarks
	<b>Kapenguria</b>	Makutano/kapenguria Road (E341)	Chemotet Secondary School	Survey, mark and clear
			Makutano/Kapenguria Junction	Survey, mark and clear
4	<b>Uasin Gishu</b>	D328 and C451	Chepkelel junction	Survey, mark and clear
		Uganda Road	Near GPO	Survey, mark and clear
		Access Road to Uganda Road	Behind GPO	Survey, mark and clear
		Sosian Road Maintenance and Resealing Camp		Investigate with a view to revokation
5	<b>Baringo</b>	Kabarnet-Iten Road	ART Building, Municipal Market	Survey, mark and clear
6	<b>Nakuru</b>	Nakuru/Nyahururu (B5)	Solai, Nakuru	Survey, mark and clear
		Resealing Unit	Molo Junction	Investigate with a view to revokation
		Naivasha Road (C88)	Next to Total Petrol Service Station	Survey, mark and clear
7	<b>Kisii</b>	Road By-Pass	Kisii Town (original alignment shifted)	Survey, mark and clear
8	<b>Garissa</b>	Garissa/Mwingi road	Mwingi Town (Bajabar's House)	Survey, mark and clear
9	<b>Maragwa</b>	D417, E509	Maragwa County Council open air market	Investigate with a view to revokation
		Old Kangari Road	About 400m from town	Investigate with a view to Revoke
		Between Kigumo and Kangari Market	Kigumo Market	Survey, mark and clear
		Maragwa Road Maintenance camp	Muslim Girls' Secondary School	Investigate with a view to revokation
10	<b>Thika</b>	Kongo Road, Kenyatta Road		Survey, mark and clear
		Old Nairobi Road Reserve	Juja Town and between Juja River and Muigai Inn.	Survey, mark and clear

	District	Road Name/No./Maintenance Camp	Section Most Affected	Remarks
		Road Maintenance Camp	Gatundu	Investigate with a view to revocation
11	Kiambu	E 423 Road	1km loop off Tigoni/Kabuku Road	Survey, mark and clear
		Limuru/Ruaka Road (C62)	Karuri/ Ndenderu Road (C 63) Junction	Survey, mark and clear
		25m Road "D" class off Wangige Kikuyu Road	Muthumu Market	Survey, mark and clear
		Road maintenance camp	Banana Hill-Thimbigwa	Investigate with a view to revocation
12	Nyeri	Road Maintenance Camp	Naromoru Town	Investigate with a view to revocation
		Roads	Petrol station at the turn-off to Kuniville Estate	Survey, mark and clear
		Road reserve and bus park	P. T. Ndegwa building at Kiganjo/Nyahururu turn-off	Survey, mark and clear
		Road	Extension of Central Hotel Ltd. encroaching on road	Survey, mark and clear
13	Laikipia	Old Nanyuki-Meru Road		Survey, mark and clear
		Road Maintenance Camps	5 out of 7 in the District- Former Nanyuki Roads Camp, Lamuria, Rumuruti, 5 Miles Camp, Present DWO's office and camp	Investigate with a view to revocation
14	Meru Central	Embu-Meru (B 6)	Nkubu Market	Survey, mark and clear
		Gakoromani and Nkubu Road Maintenance Camps		Investigate with a view to Revoke

	District	Road Name/No./Maintenance Camp	Section Most Affected	Remarks
15	Embu	Nairobi-Embu Road (B6)	Embu Town, Runyenjes Town, Kiaragania, Chuka Town	Survey, mark and clear
		Runyenjes Road Camp	Runyenjes Township	Investigate with a view to revokation
16	Taita Taveta	C 105	Voi Town	Survey, mark and clear
		A 23	Taveta	Survey, mark and clear
17	Kwale	Lunga Lunga Road	Likoni-Ukunda-Diani Area	Survey, mark and clear
18	Malindi	Mombasa-Malindi Road	Shanzu T. T. C. neighbourhood, Mtwapa Town, Kilifi Town Junction, Watamu Road Junction	Survey, mark and clear
		Lamu Road	District Works Office and upto Woburn Residence Club	Survey, mark and clear
		Mnarani Road		Survey, mark and clear
		Ziwani and Casurina Roads		Survey, mark and clear
19	Mombasa	Off Mama Ngina Drive	Safari House	Survey, mark and clear
		Makupa-Makande Road	Maji Drilling and Makande Butchery	Survey, mark and clear
		Malindi Road	Bella Plaza	Survey, mark and clear
		Malindi/Nyali Road	Junction and at the bridge	Survey, mark and clear
		Nairobi-Mombasa Highway (A104)	Fly-over on Nairobi-Mombasa Railway line; Mlolongo Town, Athi River to Nairobi, Machakos Road junction (Kyunbu), Salama	Survey, mark and clear

	District	Road Name/No./Maintenance Camp	Section Most Affected	Remarks
			Market and from Mackinon Road	
20	Nairobi	Ragati Road	Ragati Road/Haile Selassie Avenue Junction	Survey, mark and clear
		Service Lane	Upper Hill, behind Car Track offices	Survey, mark and clear
		Langata Road	Nairobi West and Madaraka Estate	Survey, mark and clear
		Mwamberer Road (Lane)	Nairobi South "B"	Survey, mark and clear
		Kulalu Road	Parkroad Muslim Clinic	Survey, mark and clear
		Kipande Road, Ngara	Near National Museum, Kipande Road Service Station	Survey, mark and clear
		Kamiti Road	Zimmerman	Survey, mark and clear
		Roysambu Roundabout		Survey, mark and clear
21	Nyandarua	Roads Maintenance depot	Block 6;	Investigate with a view to revokation
		Rural Access Road camp (EX HZ)	Nyahururu- Ol Kalou Road	Investigate with a view to revokation
22	Machakos	Nairobi/Kitui Road (C 97)	Susu Centre	Survey, mark and clear
		Mombasa Road ( A104)	Mlolongo Town	Survey, mark and clear
		Thika- Garissa Road	Matuu Town; Kithioko Market	Survey, mark and clear
23	Kirinyaga	Old 40m wide Nairobi- Embu Road		Survey, mark and clear
		Road maintenance Camp	Kutus Kerugoya/Kerugoya a Baricho Junction	Survey, mark and clear
24	Muranga	Muranga-Kiruri Road No. D 440	Kahuro Market; Gatuya Market; Githambo Market and Kahatia Market	Survey, mark and clear

	District	Road Name/No./Maintenance Camp	Section Most Affected	Remarks
		Muranga – Kiriaini Road No. D 428	Kiriaini Market	Survey, mark and clear
		Maragua River – Nyeri District Boundary No. C70	Gatuya Market; Kangema/Gakira Market; Kiriaini Market	Survey, mark and clear
		Muranga – Maragua River Road (C71)	Makuyu Market	Survey, mark and clear
		Muranga – Karuinu Road (C72)	Gakuri Market; Gitweku	Survey, mark and clear
		Kangema – Kiruri Road (D422).	Kanyenyaini Market	Survey, mark and clear
		Works Maintenance Camp for Muranga District Hospital and its access road		Investigate with a view to revokation
25	Siaya	Sidundo – Nyadorera Road (E1164)	Nyadorera Centre	Survey, mark and clear
		Sega –Aboke Road	Sega Town, Ugunja Town	Survey, mark and clear
		Ukwala Road Maintenance Camp		Investigate with a view to revokation
26	Bondo	Bondo –Usenge Road	Bondo Police Station; Bondo Hotel; Usenge Town	Survey, mark and clear

**ENCROACHMENT OF ROAD RESERVES AND PUBLIC UTILITIES BY SOME PETROL STATIONS IN NAIROBI**

	<b>Petrol Station</b>	<b>Location</b>	<b>Status</b>	<b>Remarks</b>
1	Kenol Petrol Station	Uhuru Highway, Haile Selassie Avenue roundabout	Encroaching on public Utility and the Highway	Survey, mark and clear
2	Heshima Filling Station	Langata Road (Opposite Uchumi Supermarket)	Langata Road Reserve	Survey, mark and clear
3	Kobil Petrol Station	Langata Road opposite Uchumi Supermarket	Langata Road Reserve	Survey, mark and clear
4	Kenol Petrol Station	Uhuru Highway opposite Cemetery	Built on Kenya Railways land	Survey, mark and clear
5	Caltex Petrol Station	Aerodrome Road, near Madaraka Estate	Built on Road Reserve	Survey, mark and clear
6	Kobil Petrol Station	Langata Rd/Aerodrome Rd convergence.	Built on Road Reserves and Public car Park for Nyayo Stadium	Survey, mark and clear
7	Kenol Petrol Station	Outering Road	Air and Diesel pumps on road reserve	Survey, mark and clear
8	Nakumatt/Kenol Petrol Station	Thika Road opposite entrance to KBL	Encroachment on road reserve by 4921/2, 4920/, 216/4/2, 4922/5/1	Survey, mark and clear
9	Mirema Drive filling station	Kamiti Road	Road encroachment dangerous to motorists, pedestrians and public safety	Survey, mark and clear
10	Unibase Petroleum	Kamiti Road	Road encroachment dangerous to motorists, pedestrians and public safety.	Survey, mark and clear



## NAIROBI CITY COUNCIL

S. No.	Plot Number	Reserved/ Planned User	Current User	Area (In Ha)	Original Allottee & Date of Allocation	Allocating Authority	Current Owner & Address	Remarks
1	Cf. 151109	2 Open Space/Children Play Ground	3 Residential	4 0.042	5 Dr. G. Maguta	6 Commissioner of Lands	7 Dr. G. Maguta	8 Revoke
2	LR. 1/418 Flat 1 Mawingu Court	Residential	Residential	0.291 Ha	Antow Trading Co. Ltd Date Not Indicated	City Council of Nairobi	Antow Trading Co. Ltd Date Not Indicated	Revoke
3	LR. 1/418 Flat 2 Mawingu Court	Residential	Residential	Not stated	Ali Mwanzi on 25/8/92	City Council of Nairobi	Ali Mwanzi on 25/8/92	Revoke
4	LR. 1/418 Flat 3 Mawingu Court	Residential	Residential	Not Indicated	Andrew Isaac Hayanga on 25/8/92	City Council of Nairobi	Andrew Isaac Hayanga on 25/8/92	Revoke
5	LR. 1/418 Flat 4 Mawingu Court	Residential	Residential	Not stated	Wilson Chebregon on 25/8/92	City Council of Nairobi	Wilson Chebregon	Revoke
6	1/563 Tigoni Road	Residential	Residential	0.05 Ha	Mary Akoth 27/1092	City Council of Nairobi	Mary Akoth 27/1092	Revoke
7	11927/15	City Council Staff Homes	Residential		Tom K. Koros	City Council of Nairobi	Tom K. Koros	Revoke

City Council of Nairobi

Plot Number	Reserved/Planned User	Current User	Area (In Ha)	Original Allottee & Date of Allocation	Allocating Authority	Current Owner & Address	Remarks
8	Nursery School. Open Space, Community Centre Service Scheme	Not stated	Not stated	NCC Chief officers	City Council	Mary Wanjiru & Jane Wambui	Revoke
9	Residential	Residential	0.72 Acres	Antow Trading Co. Ltd Date Not Indicated	City Council Nairobi	Antow Trading Co. Ltd Date Not Indicated	Revoke
10	Residential	Residential	Not stated	Antow Trading Co. Ltd Date Not Indicated	City Council Nairobi	Antow Trading Co. Ltd Date Not Indicated	Revoke
11	Residential	Residential	1.771 Ha	Antow Trading Co. Ltd Date Not Indicated	City Council Nairobi	Antow Trading Co. Ltd Date Not Indicated	Revoke
12	Residential	Residential	0.253 Ha	D.N. Kyanda 21/10/92	City Council, Nairobi	of D.N. Kyanda 21/10/92	Revoke
13	Residential	Residential	0.253 Ha	John Mwangi 21/10/92	City Council Nairobi	of John Mwangi 21/10/92	Revoke

S. No.	Plot Number	Reserved/ Planned User	Current User	Area (In Ha)	Original Allottee & Date of Allocation	Allocating Authority	Current Owner & Address	Remarks
	<b>1</b>	<b>2</b>	<b>3</b>	<b>4</b>	<b>5</b>	<b>6</b>	<b>7</b>	<b>8</b>
14	209/11591/2 136824 City Park	Recreation	Residential	Not stated	M/S Premier Academy	Commissioner of Lands	M/S Premier Academy	Revoke
15	209/12133	Public Toilets	Kobli Petrol Station	0.14	Kaplong Agencies	Commissioner of Lands	Kaplong Agencies	Revoke
16	209/12147	Road Reserve	Residential	Not stated	C. N. Omare P. O. Box 59541, Nairobi	Commissioner of Lands	C. N. Omare P. O. Box 59541, Nairobi	Revoke
17	209/12721	Road Reserve	Road Reserve	Not stated	Not stated	City Council Nairobi	Not stated	Revoke
18	209/13245	City Park Recreation	Residential	2.713 Ha.	Shirulanza Union	Commissioner of Lands	Shirulanza Union	Revoke
19	209/13246	City Park Recreation	Residential	2.236 Ha	Gohil Trust	Commissioner of Lands	Gohil Trust	Revoke
20	209/13256	City Park Recreation	Residential	3.485 Ha.	Parkside Medical Centre	Commissioner of Lands	Parkside Medical Centre	Revoke
21	209/13778	Road Reserve	Residential	0.14	Lucy W. Kanyanjua & Others, P. O. Box 14767, Nairobi	W. Gachanja	Lucy W. Kanyanjua & Others, P. O. Box 14767, Nairobi	Revoke
22	209/5408	Commercial	Hotel/ Commercial	0.247 Ha	Pan Syndicate Nairobi	City Council Nairobi	Pan African Syndicate	Revoke

Plot Number	Reserved/ Planned User	Current User	Area (In Ha)	Original Allottee & Date of Allocation	Allocating Authority	Current Owner & Address	Remarks
23	209/5581 209/5812 State House Children Playground	Playground	0.073 Ha	Allocated To Four Persons And A Road Reserve	Subdivided By Commissioner of Lands (5 Sub-Plots)	Allocated To Four Persons And A Road Reserve	Revoke
24	209/5581/2 State House Children's Play Ground	Residential	0.1919	Archland Engineering Ltd & Another 1.7.99	Commissioner of Lands	Archland Engineering Ltd & Another 1.7.99	Revoke
25	209/5581/3 State House Children's Play Ground	Residential	0.1866	Linrose Investment Ltd 1.7.99	Commissioner of Lands	Linrose Investment Ltd 1.7.99	Revoke
26	209/5581/4 State House Children's Play Ground	Residential	0.1866	Sendor Serv. Ltd 1.7.99	Commissioner of Lands	Sendor Serv. Ltd 1.7.99	Revoke
27	209/5581/5 State House Children's Play Ground	Residential	0.2001	Archman Holdings 1.7.99	Commissioner of Lands	Archman Holdings 1.7.99	Revoke .
28	209/5827 Dennis Road City Council Staff Homes	Residential	1.178	City Council of Nairobi	City Council of Nairobi	of Donald Benedit Kipkorir	Revoke
29	209/5827 Dennis Road City Council Staff Homes	Residential	1.178	City Council of Nairobi	City Council of Nairobi	of Hemingway Holding Limited	Revoke

Plot Number	Reserved/ Planned User	Current User	Area (In Ha)	Original Allottee & Date of Allocation	Allocating Authority	Current Owner & Address	Remarks
30	Dennis Prit Road City Council Staff Homes	Residential	0.337 Ha	Not stated	City Council of Nairobi	Not stated	Revoke
31	Public Use			City Council of Nairobi	Commissioner of Lands	Golden Crest Properties Ltd.	Revoke
32	City Park Recreation	Residential	Not stated		Not stated		Revoke
33	City Park Recreation	Residential	Not stated		Not stated		Revoke
34	City Park Recreation	Residential	Not stated		Not stated		Revoke
35	City Park Recreation	Residential	Not stated		Not stated		Revoke
36	Fire Station (Baba Dogo)	Not stated	0.894 Ha	City Council of Nairobi	City Council of Nairobi	Rafiki Enterprises Ltd.	Revoke
37	City Park Recreation	Residential	0.1362 Acres	L. Makanji N.J. Dave & B.J. Raval	Commissioner Lands	L. Makanji N.J. Dave & B.J. Raval	Revoke
38	City Park Recreation	Residential	0.930 Acres	H.V. Pandya & Another	Commissioner Lands	H.V. Pandya & Another	Revoke
39	Primary School	Residential	2.998	Margaret Wambui & Another 15/5/95	Commissioner of Lands	Margaret Wambui & Another 15/5/95	Revoke

S. No.	Plot Number	Reserved/ Planned User	Current User	Area (In Ha)	Original Allottee & Date of Allocation	Allocating Authority	Current Owner & Address	Remarks
	<b>1</b>	<b>2</b>	<b>3</b>	<b>4</b>	<b>5</b>	<b>6</b>	<b>7</b>	<b>8</b>
40	Cf 236569 Kasarani Next to Icipe	Kasarani Primary School Opposite Police	Resd	0.0450 Ha	Timothy Okemba Box 30124 Nairobi 18.12.2002	Commissioner of Lands	Timothy Okemba Box 30124 Nairobi 18.12.2002	Revoke
41	Cf 33408/It/158/A Ngong Rod	Nyumbani Hospice For Hiv Orphans	Orphans Hospital Ltd.	4 Ha	1992 Mrs Samira Furrer	Commissioner of Lands	1992 Mrs Samira Furrer	Revoke
42	Cf 6053/11 LR 209/11855	Municipal European Housing woodley	Residential	0.1635 Ha	99 Years From 1.11.1993 City Council of Nairobi	City Council of Nairobi, zWandera	Carolizanne Gathoni Kuria P.O. Box 73640 Nairobi	Revoke
43	209/11854	Municipal European Housing woodley	Residential	0.1535 Ha	99 Years From 1.11.1993 City Council of Nairobi	City Council of Nairobi,	Catherine Njeri Kuria P.O. Box 6199 Nairobi	Revoke
44	LR. 209/11851	Municipal European Housing woodley	Shops offices And Flats	0.1300 Ha	99 Years From 1.11.1993 City Council of Nairobi	City Council of Nairobi, Z. Wandera	Hammer Heads Ltd P.O. Box 6199 Nairobi	Revoke
45	LR. 209/11850	Municipal European Housing woodley	Shops offices And Flats	0.1302 Ha	99 Years From 1.11.1993 City Council of Nairobi	City Council of Nairobi, Z. Wandera	Masala Skaja Supermarkets Limited P.O. Box 73640 Nairobi	Revoke

S. No.	Plot Number	Reserved/ Planned User	Current User	Area (In Ha)	Original Allottee & Date of Allocation	Allocating Authority	Current Owner & Address	Remarks
	<b>1</b>	<b>2</b>	<b>3</b>	<b>4</b>	<b>5</b>	<b>6</b>	<b>7</b>	<b>8</b>
46	LR 209/11852	Municipal European Housing woodley	Residential	0.1235 Ha	100 Years From 1.11.1993 City Council of Nairobi	City Council of Nairobi, Z. Wandera	Paul Kamau Mani P.O. Box 415 Kikuyu	Revoke
47	LR. 209/11853,	Municipal European Housing woodley	Residential	0.1435 Ha	99 Years From 1.11.1993 City Council of Nairobi	The Commissioner of Lands	Thame Holdings P.O. Box 44886 Nairobi	Revoke
48	LR 209/11858	Children Play Grounds	Educational Purposes	2.451 Ha	100 Years From 1.11.1993 City Council of Nairobi	City Council of Nairobi, Z. Wandera	Emrose Academy P.O. Box 73640 Nairobi	Revoke
49	LR. 209/11856	Municipal European Housing woodley	Club House And Hotel	0.5857 Ha	99 Years From 1.1.1993 City Council of Nairobi	City Council of Nairobi, Z. Wandera	Yellow House Inns Ltd P.O. Box 6199 Nairobi	Revoke
50	LR. 209/3013 And 3014 7106 (mother title)	Municipal European Housing woodley	Woodley Estate	17.01 Acres	99 Years From 1.7.1948 Municipal of Council of Nairobi	The Governor of The Colony of Kenya	City Council of Nairobi Po Box 30075 Nairobi	Revoke all Sub-titles

	Plot Number	Reserved/ Planned User	Current User	Area (In Ha)	Original Allottee & Date of Allocation	Allocating Authority	Current Owner & Address	Remarks
51	Kahawa West Open Ground - Plot No. 90	2 Not stated	3 Not stated	4 Not stated	5 Kamau Gichomo Four Churches Private Developers	6 Commissioner of Lands	7 Kamau Gichomo Four Churches Private Developers	8 Revoke
52	Kariobangi South	Market	12062/Pt	0.027 Ha	J.K. Ndele 7/10/92	Commissioner of Lands	J.K. Ndele 7/10/92	Revoke
53	Kariobangi South	Market	12062/Pt	0.027 Ha	Joseph Shikurao 7/10/92	Commissioner of Lands	Joseph Shikurao 7/10/92	Revoke
54	Kariobangi South	Market	12062/Pt	0.027 Ha	Lt. Col. Kaniganaine	Commissioner of Lands	Lt. Col. Kaniganaine 2/10/92	Revoke
55	Kariobangi South	Market	12062/Pt	0.027 Ha	Michael N. Mugo 2/10/92	Commissioner of Lands	Michael N. Mugo	Revoke
56	Kariobangi South	Market	12062/Pt	0.027 Ha	Peter R. Koskey 2/10/92	Commissioner of Lands	Peter R. Koskey	Revoke
57	Kariobangi South	Market	12062/Pt	0.027 Ha	William Kepkemboi Cego - 2/10/92	Commissioner of Lands	William Kepkemboi Cego	Revoke
58	Kariobangi South Timber Rental Houses	City Council of Nairobi - Rental Houses	Residential	0.8 Ha	Allocated To 50 Individuals on 15/03/96	Not stated	Allocated To 50 Individuals	To Revoke all Sub-titles



S. No.	Plot Number	Reserved/ Planned User	Current User	Area (In Ha)	Original Allottee & Date of Allocation	Allocating Authority	Current Owner & Address	Remarks
	<b>1</b>	<b>2</b>	<b>3</b>	<b>4</b>	<b>5</b>	<b>6</b>	<b>7</b>	<b>8</b>
59	L.R. 11927/19	Staff Houses	Residential	0.1071	Charchi	City Council of Nairobi	Charchi githinji	Revoke
60	L.R. 11929/5	Staff Quarters	Residential		Johnson Nzuka	City Council of Nairobi	Johnson Nzuka	Revoke
61	L.R. 12661/83 Lang'ata Park View Estate	Education	Residential	1.961 Ha	B.N Njeru G. Berre	Commissioner of Lands	B.N. Njeru G. Berre	Revoke
62	L.R. 209/10330/203		Residential	0 1012 Ha & 0 1012 Ha	James Njuguna Nganga	City Council of Nairobi	James Njuguna Nganga	Revoke
63	L.R. 209/11850	Shops and offices	Residential	0.1302 Ha	Masala Skojjan Super Market Ltd.	City Council of Nairobi	Masala Skojjan Super Market Ltd.	Revoke
64	L.R. 11927/28	Staff Houses	Residential	0.2903	James Gichuhi Munyaka	City Council of Nairobi	James Gichuhi Munyaka	Revoke
65	L.R. 11927	Staff Quarters	Residential		Geoffrey Mungai Nganga	City Council of Nairobi	Geoffrey Mungai Nganga	Revoke
66	L.R. 11927/10	Staff Houses	Residential	0.1558	Challes Aduanyi Malenya & Rodica Malenya	City Council of Nairobi	Challes Aduanyi Malenya & Rodica Malenya	Revoke

Plot Number	Reserved/Planned User	Current User	Area (In Ha)	Original Allottee & Date of Allocation	Allocating Authority	Current Owner & Address	Remarks
67	Staff Houses	Residential	0.111	Joseph Mwangi & Eunice Teteyian Wanjau	City Council of Nairobi	Joseph Mwangi & Eunice Teteyian Wanjau	Revoke
68	Staff Houses	Residential	0.1078	Celestine Peter Njagi	City Council of Nairobi	Celestine Peter Njagi	Revoke
69	Staff Quarters	Residential		Richard Karugu & Mary Gathoni Karugu	City Council of Nairobi	Richard Karugu & Mary Gathoni Karugu	Revoke
70	Staff Houses	Residential	0.1558	Martin Ouma Kore	City Council of Nairobi	Martin Ouma Kore	Revoke
71	Staff Houses	Residential	0.1069	Wilson Kanyoro	City Council of Nairobi	Wilson Kanyoro	Revoke
72	Staff Quarters	Residential		Albina Gichuku Koskey	City Council of Nairobi	Albina Gichuku Koskey	Revoke
73	Staff Houses	Residential	0.1366	Peter Mburu	City Council of Nairobi	Peter Mburu	Revoke

	Plot Number	Reserved/Planned User	Current User	Area (In Ha)	Original Allottee & Date of Allocation	Allocating Authority	Current Owner & Address	Remarks
74	L.R. 11927/30	Staff Houses	Residential	0.1709	Kiragu Munee, Raymond Wanjau, Susan Munae & Samuel Thenya	City Council of Nairobi	Kiragu Munee, Raymond Wanjau, Susan Munae & Samuel Thenya	Revoke
75	L.R. 11927/32	Staff Houses	Residential	0.1188	Denio Mbichi Mboroki	City Council of Nairobi	Denio Mbichi Mboroki	Revoke
76	L.R. 11927/33	Staff Houses	Residential	0.1558	Charles Mbugua	City Council of Nairobi	Charles Mbugua	Revoke
77	L.R. 11927/37	Staff Houses	Residential	0.2156	Margaret Mbuya	City Council of Nairobi	Margaret Mbuya	Revoke
78	L.R. 11927/38	Staff Houses	Residential	0.1295	Alphonse Mwangi Gitonga	City Council of Nairobi	Alphonse Mwangi Gitonga	Revoke
79	L.R. 11927/41	Staff Houses	Residential	0.129	Nchiru Limited	City Council of Nairobi	Nchiru Limited	Revoke
80	L.R. 11927/6	Staff Quarters	Residential		Sabina Bosibori Angwenyi	City Council of Nairobi	Sabina Bosibori Angwenyi	Revoke
81	L.R. 11927/7	Staff Quarters	Residential		Medchum Pharmaceutical	City Council of Nairobi	Medchum Pharmaceutical	Revoke

S. No.	Plot Number	Reserved/Planned User	Current User	Area (In Ha)	Original Allottee & Date of Allocation	Allocating Authority	Current Owner & Address	Remarks
82	L.R. 11927/8	Staff Quarters	Residential		Mary Wamatha Kaittany	City Council of Nairobi	Mary Wamatha Kaittany	Revoke
83	L.R. 11929/34	Staff Quarters	Residential		Charles Mbugua Kamau	City Council of Nairobi	Charles Mbugua Kamau	Revoke
84	L.R. 12661/82 Lang'ata Park View Estate	Education	Residential	1.961 Ha	David Mundui	Not stated	David Mundui	Revoke
85	L.R. 14228 Cf 60799/II	Do's office	Residential	0.8468 Ha	18.12.2001	Commissioner of Lands	Not stated	Revoke
86	L.R. 1702/6/944 & 968 Sec Block 72/967 Lang'ata Jambo Estate	Open Space	Residential	Not stated	Not stated	Not stated	Not stated	Revoke
87	L.R. 1870/111/284	Dispensary	Residential	0.296 Ha	Hon. Burudi Nabwera	City Council of Nairobi	Hon. Burudi Nabwera	Revoke
88	L.R. 19095 Original 12661 Cf 157469 Lang'ata Park View	School	Residential	1.961 Ha	Nyama Gi Were Ltd P.O. Box 61922 Nairobi	City Council of Nairobi	Nyama Gi Were Ltd	Revoke

Plot Number	Reserved/ Planned User	Current User	Area (In Ha)	Original Allottee & Date of Allocation	Allocating Authority	Current Owner & Address	Remarks
89	L.R. 209/12976 Shops and offices	Residential	0.036	Jackson Karitu Kumuri	City Council of Nairobi	Jackson Karitu Kumuri	Revoke
90	L.R. 209/9607	Residential	0.1730 Ha	Bible Society of Kenya	City Council of Nairobi	Bible Society of Kenya	Revoke
91	L.R. 3734/843 Public Library	Residential		Academics Services Limited	City Council of Nairobi	Academics Services Limited	Revoke
92	L.R. 87016 City Council Staff Lease of L.R. 209/5827	Residential		Hemngway Holding Limited	City Council of Nairobi	Hemngway Holding Limited	Revoke
93	L.R. 87042 City Council Staff Lease out L.R. 209/5827	Residential		Tom K. Koros	City Council of Nairobi	Tom K. Koros	Revoke
94	L.R. 88160 City Council Staff Lease out of Homes L.R. 209/5827	Residential		Samule Momanyi Nyambati & Grace Nyanchama Momanyi	City Council of Nairobi	Samule Momanyi Nyambati & Grace Nyanchama Momanyi	Revoke
95	L.R. 88728 City Council Staff Lease out of Homes L.R. 205/5827	Residential		George Mumu & Sarah Njeri	City Council of Nairobi	George Mumu & Sarah Njeri	Revoke

S. No.	Plot Number	Reserved/ Planned User	Current User	Area (In Ha)	Original Allottee & Date of Allocation	Allocating Authority	Current Owner & Address	Remarks
	<b>1</b>	<b>2</b>	<b>3</b>	<b>4</b>	<b>5</b>	<b>6</b>	<b>7</b>	<b>8</b>
96	L.R. No 4948/R	Karura Health Centre	Not stated	1.54(Subdivided Into 8 Sub Plots Lr. 17331 - 17338	Clr. Hellen	Commissioner of Lands	Clr Hellen	Revoke all Sub-titles
97	L.R 11927/14	Staff Quarters	Residential		Phanuel Mbuva Nzioka	City Council Nairobi	Phanuel Mbuva Nzioka	Revoke
98	Lagos Road Cleansing Depot - 209/7955/R	City Council of Nairobi - Cleansing Depot	City Council of Nairobi In Occupation	0.4611 Ha	Akamba Bus Service	Commissioner of Lands	Akamba Bus Service	Revoke
99	Landhies Road	Not stated	Not stated	0.197 Ha	Francis Mwangi Wainana 14/8/1997	Commissioner of Lands	Francis Mwangi Wainana 14/8/1997	Revoke
100	Lease out of L.R. 209/5827	City Council Staff Homes	Residential		Margaret Nzilani	City Council Nairobi	Margaret Nzilani	Revoke
101	LR 1159/70	Karen Health Centre	Not stated	1.16 Ha	Part To PCEA Church	City Council Nairobi	Part To PCEA Church	Revoke

	Plot Number	Reserved/ Planned User	Current User	Area (In Ha)	Original Alottee & Date of Allocation	Allocating Authority	Current Owner & Address	Remarks
102	LR 11927/13	Staff Quarters	Residential		Winfred Wairimu Kabugua	City Council of Nairobi	Winfred Wairimu Kabugua	Revoke
103	LR 11927/17	Staff Quarters	Residential		Mary Bochaberi Okiri	City Council of Nairobi	Mary Bochaberi Okiri	Revoke
104	LR 11927/27	Staff Quarters	Residential		Nelson Gikera Kahora T/a Dad & Mom Investment	City Council of Nairobi	Nelson Gikera Kahora T/a Dad & Mom Investment	Revoke
105	LR 11927/29	Staff Quarters	Residential		Prudential Nominees Ltd.	City Council of Nairobi	Prudential Nominees Ltd.	Revoke
106	LR 11927/35	Staff Quarters	Residential		Daniel Gichanga Karuki	City Council of Nairobi	Daniel Gichanga Karuki	Revoke
107	LR 11927/39	Staff Houses	Residential	0.1252	Wilson Njau Kamau & Jacinta W. Njau	City Council of Nairobi	Wilson Njau Kamau & Jacinta W. Njau	Revoke
108	LR 11927/4	Staff Houses	Residential	0.1558	Dickson Mwangi Muraya	City Council of Nairobi	Dickson Mwangi Muraya	Revoke
109	LR 11927/40	Staff Quarters	Residential		Honwe Holdings Ltd.	City Council of Nairobi	Honwe Holdings Ltd.	Revoke

S. No	Plot Number	Reserved/ Planned User	Current User	Area (In Ha)	Original Allottee & Date of Allocation	Allocating Authority	Current Owner & Address	Remarks
110	LR 11927/9	Staff Quarters	Residential	4	David Kahuna Gitau & Mary Gitau	City Council of Nairobi	David Kahuna Gitau & Mary Gitau	Revoke
111	LR 1330/611 Garden Estate on Thika Rd Garden Estate on Thika Rd	-Road Junction	Supermarket, Showroom And Pss.	Not stated	Nakumatt, Lenjoka, Thome Petrol Station, Kobil and Mwalimu Motors	Commissioner of Lands	Nakumatt,	Revoke
112	LR 20230 Cf 159320 LR 65320 Kasarani	Police Station Road Reserve	Business cum residential	0.1999	G. Mukaria 6/7/94	Commissioner of Lands	G. Mukana 6/7/94	Revoke
113	LR 209/11540	Comcraft House Parking Bay	Private Parking	0.2819 Ha	Rahab Wanjiru	Commissioner of Lands	Rahab Wanjiru	Revoke
114	LR 21639 Cf 65699 LR 159321 Kasarani	Educational	Business cum residential	0.200	J. Musandu 6/7/94	Commissioner of Lands	J. Musandu 6/7/94	Revoke
115	LR 26491 Cf 236771 Kasarani Next to Icipe	Kasarani Primary School Opposite Police	Residential	0.045 Ha	Jennifer Wanjiku Box 65647, Nairobi 18.12.2001	Commissioner of Lands	Jennifer Wanjiku Box 65647, Nairobi 18.12.2001	Revoke



Plot Number	Reserved/ Planned User	Current User	Area (In Ha)	Original Alotee & Date of Allocation	Allocating Authority	Current Owner & Address	Remarks
116	LR 4920/3/R Cf Nursery & Playing Grounds Thika Rd	Pss	Not stated	Naomi Seko & Mohamed Akram	City Council	Naomi Seko & Mohamed Akram	Revoke
117	LR. 4894/63/142 Water Tank (Garden Estate)	Water Works	Not stated	Cllr. Chege	Not stated	Cllr. Chege	Revoke
118	LR. 11927/3 Kariobangi Sewerage Works (Ruai )	Not stated	1000 Acres	M/S offshore Limited	Commissioner of Lands	M/S offshore Limited	Revoke
119	LR. 13620 Kasarani Next to Icipe	Business cum residential	6.50 Ha	18.12.2001	Commissioner of Lands	Subdivided	Revoke
120	LR. 14354 Access Road South B. Zanzibar Road	Residential	Not stated	Not stated	Commissioner of Lands	Not stated	Revoke
121	LR. 20780 Govt. House Formally 27/34 Ridgeway's	Residential	Not stated	Rose Mathenge	Commissioner of Lands	Rose Mathenge	Revoke
122	LR. 209/10345/13 Open Space Westlands	Residential	0.4001 Ha.	Emmanuel J.K. Gathoni 1.1.87	Commissioner of Lands	Emmanuel J.K. Gathoni 1.1.87	Revoke
123	LR. 209/10717 Open Space Westlands	Residential	Not stated	Kipsirgoi Invest. Ltd.	Commissioner of Lands	Kipsirgoi Invest. Ltd.	Revoke

Plot Number	Reserved/ Planned User	Current User	Area (In Ha)	Original Allottee & Date of Allocation	Allocating Authority	Current Owner & Address	Remarks
124	Car Park	Business cum residential	Not stated	Individual Help By Mohamed (Cgs) Mohamed (Minister)	Commissioner of Lands	Individual helped by Mohamed (Cgs) Mohamed (Developed and sold to 12 individuals (Minister)	Revoke
125	Public Purpose	Business cum residential.	Not stated	Mathare United Traders	Commissioner of Lands	Mathare United Traders	Revoke
126	Extele Coms House Parking Public Space	Not stated	0.277 Ha	Extele Coms House Parking Kempco Ltd	Commissioner of Lands - Government		Revoke
127	Not stated	Residential	Not stated	Siriati Developers	Commissioner of Lands	Siriati Developers	Revoke

	Plot Number	Reserved/Planned User	Current User	Area (In Ha)	Original Allottee & Date of Allocation	Allocating Authority	Current Owner & Address	Remarks
128	L.R. 209/12089 Cf 157273 Nairobi South/Msa Rd	Not stated	Residential	Not stated	Sirrat Developers	Commissioner of Lands	Sirrat Developers	Revoke
129	L.R. 209/12090 Cf 157274	Not stated	Residential	Not stated	Sirrat Developers	Commissioner of Lands	Sirrat Developers	Revoke
130	L.R. 209/12091 Cf 157275 Nairobi South/Msa Rd	Not stated	Residential	Not stated	Sirrat Developers	Commissioner of Lands	Sirrat Developers	Revoke
131	L.R. 209/12092 Cf. 156492	Not stated	Residential	Not stated	Sirrat Developers	Commissioner of Lands	Sirrat Developers	Revoke
132	L.R. 209/12589 South C Mugoya		Residential	Not stated	Not stated	Commissioner of Lands	Not stated	Revoke
133	L.R. 209/12948	Play Ground	Business cum residential	0.0969	Emtol Properties Ltd., P. O. Box 8081, Nairobi	Commissioner of Lands	Emtol Properties Ltd., P. O. Box 8081, Nairobi	Revoke
134	L.R. 209/12972 Cf. 175222 LR 71718 Eastlands	Open Space	Business cum residential	0.0396	Ruku Estate 12/10/95	Commissioner of Lands	Ruku Estate	Revoke

Plot Number	Reserved/Planned User	Current User	Area (In Ha)	Original Allottee & Date of Allocation	Allocating Authority	Current Owner & Address	Remarks
135	Open Space	Business cum residential	0.0396	Ruth M. Kinyanjui 12/10/95	Commissioner of Lands	Ruth M. Kinyanjui	Revoke
136	Open Space	Business cum residential	0.0396	N. Cheruiyot 12/10/95	Commissioner of Lands	N. Cheruiyot 12/10/95	Revoke
137	Open Space	Business cum residential	0.411	John N. Ndirangu 12/10/95	Commissioner of Lands	John N. Ndirangu 12/10/95	Revoke
138	Open Space	Business cum residential	0.0360	Pauline Muthoni 12/10/95	Commissioner of Lands	Not stated	Revoke
139	Open Space	Business cum residential	0.0360	Simon Kanyinge Maina	Commissioner of Lands	Simon Kanyinge Maina	Revoke
140	Open Space	Business cum residential	0.0360	Young Angle Academy 12/10/95	Commissioner of Lands	Young Angle Academy	Revoke
141	Open Space	Business cum residential	0.0360	Nadore Agencies 12/10/95	Commissioner of Lands	Nadore Agencies 12/10/95	Revoke

Plot Number	Reserved/ Planned User	Current User	Area (In Ha)	Original Allottee & Date of Allocation	Allocating Authority	Current Owner & Address	Remarks
142	Open Space	Business cum residential	0.0360	Peter Wambugu 12/10/95	Commissioner of Lands	Peter Wambugu	Revoke
143	Riparian Reserve	Residential	0.15 Ha	Erik, D. Julius Ekwenye, S. Mugo Box 40658, Nairobi 13.11.95	Commissioner of Lands	Erik, D. Julius Ekwenye, S. Mugo Box 40658, Nairobi 13.11.95	Revoke
144	Road	Business cum residential	0.04	Komakos Ltd. P. O. Box 1019, Nairobi 2/4/96	Commissioner of Lands	Dyno Holdings Ltd., P. O. Box 69952, Nairobi.	Revoke
145	Green Area	Pss	Not stated	Cab Investments Limited	Not stated	Cab Investments Limited	Revoke
146	Not stated	Residential	0.4010	Kametha Properties Ltd P. O. Box 54250 Nairobi	Commissioner of Lands	Kametha Properties Ltd P. O. Box 54250 Nairobi	Revoke

Plot Number	Reserved/ Planned User	Current User	Area (In Ha)	Original Allottee & Date of Allocation	Allocating Authority	Current Owner & Address	Remarks
147	Extension To Fire Station	Business cum residential	Not stated	Auto Service Mart P. O. Box 40170 Nbi	Commissioner of Lands	Auto Service Mart P. O. Box 40170 Nbi	Revoke
148	Open Space	Residential	Not stated	South Point Selected & Another	Commissioner of Lands	South Point Selected & Another	Revoke
149	Kabete Water Works Duty Houses	Occupied By Non Council of Nairobi Persons	9.367 Ha	Joseph Ndegwa 15/6/99	City Council of Nairobi	Joseph Ndegwa on 15/6/99	G. Revoke
150	Special Purpose /Community Hall	Residential	Not stated	Gathendu Miti 12.8.92	City Council of Nairobi	Benson I. Mwangi	Revoke
151	Mariakani Pry. School St. catherine Dispensary	Residential	1.48	Simon Limo	Commissioner of Lands	Simon Limo	Revoke
152	Children's Playground	Residential	Not stated	Robert Mutiso Leli	Not stated	Robert Mutiso Leli	Revoke

Plot Number	Reserved/ Planned User	Current User	Area (In Ha)	Original Allottee & Date of Allocation	Allocating Authority	Current Owner & Address	Remarks
153	Open Space	Residential	Not stated	Gerald Karimi, P. O. Box 22510, Nairobi 27/4/95	Commissioner of Lands	(Copus Ltd.) Robert Mutiseo Lelli Box 28587 Nairobi	Revoke
154	Children Playgrounds	Residential	Not stated	Robert Mutiso Leli T/a Copos Ltd Box 28587 Nairobi	Commissioner of Lands	Robert Mutiso Leli T/a Copus Ltd Box 28587 Nairobi	Revoke
155	Play Ground	Residential	0.09	Fremco Investments, P. O. Box 7103, Nairobi.	Commissioner of Lands	Fremco Investments, P. O. Box 7103, Nairobi.	Revoke
156	Not stated	Business cum residential	Not stated	Kenya Tyres Ltd Box 11181 Nairobi	Commissioner of Lands	Kenya Tyres Ltd Box 11181 Nairobi	Revoke
157	Kasarani Primary School Opposite Police	Business cum residential	0.10 Ha	Peter Maina Box 30041 Nairobi 18.12.2001	Commissioner of Lands	Peter Maina Box 30041 Nairobi 18.12.2001	Revoke

S. No.	Plot Number	Reserved/Planned User	Current User	Area (In Ha)	Original Allottee & Date of Allocation	Allocating Authority	Current Owner & Address	Remarks
158	LR. 26478 Cf 236566 Kasarani Next to Icipe	2 Kasarani Primary School Opposite Police	3 Business cum residential	0.1 Ha	Joem Services Box 4227 Nairobi 18.12.2002	Commissioner of Lands	Irene Ng'endo	Revoke
159	LR. 26487 Cf 236564 Kasarani Next to Icipe	Kasarani Primary. School Opposite Police	Business cum residential	0.100	Peter Ng'ang'a Chege Box 180, ruaraka 18.12.2001	Commissioner of Lands	Peter Ng'ang'a Chege Box 180, ruaraka 18.12.2001	Revoke
160	LR. 26495 Cf 236770 Kasarani Next to Icipe	Kasarani Primary. School Opposite Police	Residential	0.042 Ha	Edwin N. Njenga Box 65647 Nairobi 18.12.2001	Commissioner of Lands	Edwin N. Njenga Box 65647 Nairobi 18.12.2001	Revoke
161	LR. 26502 Cf 236562 Kasarani Next to Icipe	Kasarani Primary. School Opposite Police	Residential	0.0450 Ha	Benjamin C. Mupe Box 30124 Nairobi 18.12.2001	Commissioner of Lands	Benjamin C. Mupe Box 30124 Nairobi 18.12.2001	Revoke
162	LR. 3734/212 Open Space Lavington	Open Space	Residential	0.773 Ha.	Jan Hendrick C. Sorber	Commissioner of Lands	Jan Hendrick C. Sorber	Revoke
163	LR. 3734/261 Open Space Lavington	Open Space	Residential	0.843 Ha.	Finance&Invest. Ltd.	Commissioner of Lands	Finance&Inves t.Ltd.	Revoke



S.No.	Plot Number	Reserved/Planned User	Current User	Area (In Ha)	Original Allottee & Date of Allocation	Allocating Authority	Current Owner & Address	Remarks
164	LR. 3734/550 Open Space Lavington	Open Space	Residential	4.4 Ha.	M/S Kamau Agencies Ltd. 26.8.92	Commissioner of Lands	M/S Kamau Agencies Ltd. 26.8.92	Revoke
165	LR. 7785/1183	Road Reserve Northern By Pass	Residential	0.3161	17.12.98 226663 Runda Chicken Pride Services	Commissioner of Lands	Same	Revoke
166	LR. 7879/9	City Council Staff Homes	Residential		Zainab Latis Yusuf	City Council of Nairobi	Zainab Latis Yusuf	Revoke
167	LR. No. 209/5391	Lady Northey Health Centre	Not stated	2.41 Ha	Part Allocated To AIC Church	Commissioner of Lands	of AIC Church	Revoke
168	LR.1870/11/331 Cf 34977 Open Space Westlands	Open Spaces	Business cum residential	0.200 Ha.	Kenon Enter. Ltd. 1.1 1904	Commissioner of Lands	Kenon Enter. Ltd. 1.1.1904	Revoke
169	LR.209/146392 26613 Pumwani	Not stated	Resd.	0.05	A. Mathenge 31.9.96	Commissioner of Lands	A. Mathenge 31.9.96	Revoke
170	LR.209/14679 231855 Pumwani	Not stated	Residential	0.098	Kanetio Papertur 1.7.98	Commissioner of Lands	Kanetio Papertur 1.7.98	Revoke
171	LR.209/3271/11 0 Cf 176858 Open Space Pangani	Open Spaces	Residential	0.27 Ha.	Mr. Philemon Chelagat&Mary Muhindi 13.9.95	Commissioner of Lands	Mr. Philemon Chelagat&Mar y Muhindi 13.9.95	Revoke

Plot Number	Reserved/ Planned User	Current User	Area (In Ha)	Original Allottee & Date of Allocation	Allocating Authority	Current Owner & Address	Remarks
172	Open Spaces	Business cum residential	0.142 Ha.	M/S Muranga Invest. Ltd. 14.5.82	Commissioner of Lands	M/S Muranga Invest. Ltd. 14.5.82	Revoke
173	Open Spaces	Business cum residential	0.31 Ha.	Fidaaai A Rehmanji&Others 24.5.82	Commissioner of Lands	Fidaaai A Rehmanji&Others 24.5.82	Revoke
174	Open Spaces	Business cum residential	Not stated	Intercom Insurance Ltd	Commissioner of Lands	Intercom Insurance Ltd	Revoke
175	Not stated	Residential	0.10	R.M. Kietu Kithiu Muliporty	Commissioner of Lands	R.M. Kietu Kithiu Muliporty	Revoke
176	City Council Staff Homes	Residential		City Council of Nairobi	City Council of Nairobi	Hemngway Holding Limited	Revoke
177	Not stated	Residential	Not stated	Angela Chelangat Lesan	Commissioner of Lands	Sebastian B Mwarania Box 67693 Nairobi	Revoke
178	Buruburu Market Place	Bar	Not stated	Coco Beach Club	Commissioner of Lands	Coco Beach Club	Revoke
179	Buruburu Market Place	Bar	Not stated	Coco Beach Club	Commissioner of Lands	Coco Beach Club	Revoke
180	Buruburu Post office	Petrol Service Station	Not stated	Coco Beach Club	Commissioner of Lands	Coco Beach Club	Revoke

S.No.	Plot Number	Reserved/ Planned User	Current User	Area (In Ha)	Original Allottee & Date of Allocation	Allocating Authority	Current Owner & Address	Remarks
181	Nairobi Block 107/382	City Council of Nairobi - Nursery School	City Council of Nairobi office	0.2494 Ha	Fred Kamau Chege 1.1.1994	Commissioner of Lands	Fred Kamau Chege	Revoke
182	Nairobi Block 91/56	Fire Station (Gigiri)	Not stated	0.5590 Ha	Robert Otach	Commissioner of Lands	Robert Otach	Revoke
183	Nairobi/ Block 61/683 Kibera Karanja Drive	Open Space	Business cum residential	Not stated	Innocent Obiri Momanyi P.O. Box 7391 Nairobi	Commissioner of Lands	Innocent Obiri Momanyi P.O. Box 7391 Nairobi	Revoke
184	Nairobi/ Block /37/56 40991 City Park	Recreation	Business cum residential	1.00 Acres	Stirling Astaldi (Africa) Ltd 5/7/51	Commissioner of Lands	Stirling Astaldi (Africa) Ltd	Revoke
185	Nairobi/ Block 112/362 (Runda) Cf 228834 Northern By Pass	Road Reserve	Residential	0.2	Musa Maiyo & Raymond Kipkemboi 18/10/94	Commissioner of Lands	Musa Maiyo & Raymond Kipkemboi	Revoke
186	Nairobi/ Block 37/152 58196 City Park	Recreation	Residential	0.1362 Acres	L. Makanji N.J. Dave & B.J. Raval	Commissioner of Lands	L. Makanji N.J. Dave & B.J. Raval	Revoke

Plot Number	Reserved/Planned User	Current User	Area (In Ha)	Original Allottee & Date of Allocation	Allocating Authority	Current Owner & Address	Remarks
187 Nairobi/Block 37/154 58198 City Park	Recreation	Residential	0.1362 Acres	L. Makanji N.J. Dave&B.J. Raval	Commissioner of Lands	L. Makanji N.J. Dave & B.J. Raval	Revoke
188 Nairobi/Block 37/58 39604 City Park	Recreation	Residential	0.100 Acres	G.H. Tullock	Commissioner of Lands	G.H. Tullock	Revoke
189 Nairobi/Block 37/60 38369 City Park	Recreation	Residential	0.165 Acres	The Aerodrome Rd. Properties Ltd.	Commissioner of Lands	The Aerodrome Rd. Properties Ltd	Revoke
190 Nairobi/Block 37/62 24696 City Park	Recreation	Residential	1.500 Acres	Eric George Mayers	Commissioner of Lands	Eric George Mayers	Revoke
191 Nairobi/Block 60/470 Lang'ata Ngei	Church, School & Special Purpose	Business cum residential	Not stated	J. P. Marangu & L. T. Marangu P. O. Box 54900 Nairobi	Commissioner of Lands	R. E. Ndubai Box 34625 Nairobi	Revoke
192 Nairobi/Block 60/471 Lang'ata Ngei	Church, School & Special Purpose	Residential	Not stated	P. B. M. Ngugi Box 55565 Nairobi	Commissioner of Lands	Muringa Investments 44190 Nairobi	Revoke
193 Nairobi/Block 60/472 Lang'ata Ngei	Church, School & Special Purpose	Residential	Not stated	O. N. Ireni Box 30450 Nairobi	Commissioner of Lands	Reiclard & Wanjiru	Revoke

S. No.	Plot Number	Reserved/ Planned User	Current User	Area (In Ha)	Original Allottee & Date of Allocation	Allocating Authority	Current Owner & Address	Remarks
	<b>1</b>	<b>2</b>	<b>3</b>	<b>4</b>	<b>5</b>	<b>6</b>	<b>7</b>	<b>8</b>
194	Nairobi/ Block 61/222 Kibera Karanja Rd	Parking Space & Way Leave	Residential	Not stated	C Jepkembor of Lands office - Mungai of Preons L M	Commissioner of Lands	Joseph Gogo In 1996 – Then Sold To Ismael Mohamed of Pps	Revoke
195	Nairobi/ Block 61/690 Kibera Karanja Rd	Open Space	Residential	Not stated	Joseph Kipkirui Towet of Ardhi House	Commissioner of Lands	Joseph Kipkirui Towet of Ardhi House	Revoke
196	Nairobi/ Block 90/ Loresho	Open Space River Reserve	Residential	Not stated	Nakumatt Ukay Westlands	Not stated	Nakumatt Ukay Westlands	Revoke
197	Nairobi/ Block 93/1403 Plains View	Recreation Grounds	Residential	Not stated	Nelson Koech	Commissioner of Lands	Nelson Koech	Revoke
198	Nairobi/ Block 93/1404 Plains View	Recreation Grounds	Residential	Not stated	Nelson Koech	Commissioner of Lands	Nelson Koech	Revoke
199	Nairobi/Block 60/ 466 Cf 121606 Otiende	Open Space/Children Play Ground	Residential	0 5933	Reg. Trustees of Archdiocese of Nairobi Kenya	Commissioner of Lands	Reg Trustees of Archdiocese of Nairobi Kenya	Revoke

S. No.	Plot Number	Reserved/ Planned User	Current User	Area (In Ha)	Original Allottee & Date of Allocation	Allocating Authority	Current Owner & Address	Remarks
	<b>1</b>	<b>2</b>	<b>3</b>	<b>4</b>	<b>5</b>	<b>6</b>	<b>7</b>	<b>8</b>
200	Nairobi/Block 60/ 467 Cf 122172 Otende	Open Space/Children Play Ground	Residential	0.5993	Baptist Bible Mission of E. Africa Reg. Trustees	Commissioner of Lands	Baptist Bible mission of E. Africa Reg Trustees	Revoke
201	Nairobi/Block 60/ 472 Cf 126617 Otende	Open Space/Children Play Ground	Residential	0.2302	Paul Billy Muhia Ngugi Muringa Investments Ltd.	Commissioner of Lands	Paul Billy Muhia Ngugi Muringa Investments Ltd.	Revoke
202	Nairobi/Block 60/ 480 Cf 158615 Otende	Open Space/Children Play Ground	Residential	0.0260	O.N. Ileri	Commissioner of Lands	O.N. Ileri	Revoke
203	Nairobi/Block 60/ 481 Cf 158616 Otende	Open Space/Children Play Ground	Residential	0.0335	O.N. Ileri	Commissioner of Lands	O.N. Ileri	Revoke
204	Nairobi/Block 60/ 483 Cf 140051 Otende	Open Space/Children Play Ground	Residential	0.3084	Itula Investment	Commissioner of Lands	National Housing Corporation	Revoke
205	Nairobi/Block 60/ 484 Otende	Open Space/Children Play Ground	Residential	Not stated	Church of Jesus Christ	Commissioner of Lands	Church of Jesus Christ	Revoke

S. No.	Plot Number	Reserved/Planned User	Current User	Area (In Ha)	Original Alottee & Date of Allocation	Allocating Authority	Current Owner & Address	Remarks
	<b>1</b>	<b>2</b>	<b>3</b>	<b>4</b>	<b>5</b>	<b>6</b>	<b>7</b>	<b>8</b>
206	Nairobi/Block 60/485 Cf 156451	Open Space/Children Play Ground	Residential	0.0650	J. M Kimilu	Commissioner of Lands	Patrick Wandabusi Box 76575 Nairobi	Revoke
207	Nairobi/Block 60/490 Cf 127106 Langata	Open Space/Children Play Ground	Residential	0.2108	Prof J P. Marangu & Another	Commissioner of Lands	National Housing Corporation	Revoke
208	Nairobi/Block 60/493 Cf 155924 Langata	Open Space/Children Play Ground	Residential	0.2530	Anne C.Njuguna	Commissioner of Lands	Rose N Kamichu Box 67488 Nairobi	Revoke
209	Nairobi/Block 60/497 Cf 156452 Otende	Open Space/Children Play Ground	Residential	0.0500	N Cherono	Commissioner of Lands	N Cherono	Revoke
210	Nairobi/Block 60/505 Cf 176534 Langata	Open Space/Children Play Ground	Residential	0.1341	T.B Manda & Other	Not stated	T.B. Manda & Other	Revoke
211	Nairobi/Block 60/474 Cf 126580	Open Space/Children Play Ground	Residential	0.2063 Ha.	F.W Mwithukia & Another	Commissioner of Lands	F.W. Mwithukia & Another	Revoke

S. No.	Plot Number	Reserved/Planned User	Current User	Area (In Ha)	Original Allottee & Date of Allocation	Allocating Authority	Current Owner & Address	Remarks
	<b>1</b>	<b>2</b>	<b>3</b>	<b>4</b>	<b>5</b>	<b>6</b>	<b>7</b>	<b>8</b>
212	Nairobi/Block 60/488	Open Space/Children Play Ground	Residential	0.0231	National Housing Corporation	Commissioner Lands	Richard K Churchir Box 48400 Nairobi	Revoke
213	Nairobi/Block 60/491 Cf 156449	Open Space/Children Play Ground	Residential	0.0587	Dr. A C. Lesan	Commissioner Lands	Sebastian M Mwarania Box 67693 Nairobi	Revoke
214	Nairobi/Block 60/498 Cf 175388	Open Space/Children Play Ground	Residential	0.0446	Nancy Koros	Commissioner Lands	Delillah Kemunto Asiango Box 55354 Nairobi	Revoke
215	Nairobi/Block 60/501 Cf 177390	Open Space/Children Play Ground	Residential	0.0300 Ha.	G.B.K. Musoke	Commissioner Lands	G.B.K. Musoke	Revoke
216	Nairobi/Block 60/503 Cf 236113	Open Space/Children Play Ground	Residential	0.1341 Ha.	M/S Kama Women Group	Commissioner Lands	M/S Kama Women Group	Revoke
217	Nairobi/Block 60/504 Cf 236114	Open Space/Children Play Ground	Residential	0.1341 Ha.	M/S Kama Women Group	Commissioner Lands	M/S Kama Women Group	Revoke
218	Nairobi/Block 75/1056 Buruburu	Post office	Pss	Not stated	Coco Beach Club	Commissioner of Lands	Coco Beach Club	Revoke



S. No.	Plot Number	Reserved/ Planned User	Current User	Area (In Ha)	Original Allottee & Date of Allocation	Allocating Authority	Current Owner & Address	Remarks
	<b>1</b>	<b>2</b>	<b>3</b>	<b>4</b>	<b>5</b>	<b>6</b>	<b>7</b>	<b>8</b>
219	Nairobi/Block 76/579 Buruburu Phase III	Service Lane	Residential	Not stated	Mary Njoki Muchai P.O. Box 54441 Nairobi	Commissioner of Lands	Mary Njoki Muchai P.O. Box 54441 Nairobi	Revoke
220	Nairobi/Block 76/899 Buruburu	Open Space Recreational Infrastructure Location	Children's Village	2.499 Ha	SOS Children's Village Trustees Registered	Commissioner of Lands	Not stated	Revoke
221	Nairobi/Block 78/894 Buruburu	Road	Business cum residential	0.0483	E. N. Mukundi, P. O. Box 8630, Nairobi	Commissioner of Lands	E. N. Mukundi	Revoke
222	Nairobi/Block 89/889 Umoja I & Tena Estates	Open Space	Business cum residential	0.2848	Veronica Njeri Mwangi	Commissioner of Lands	Veronica Njeri Mwangi	Revoke
223	Nairobi/Block 91/ 353 Gigiri Unep	Riparian Reserve	Residential	Not stated	Green Hills Investments Ltd. Box 300 Gigiri Nairobi	Commissioner of Lands	Green Hills Investments Ltd. Box 300 Gigiri Nairobi	Revoke

S. No.	Plot Number	Reserved/ Planned User	Current User	Area (In Ha)	Original Alottee & Date of Allocation	Allocating Authority	Current Owner & Address	Remarks
	<b>1</b>	<b>2</b>	<b>3</b>	<b>4</b>	<b>5</b>	<b>6</b>	<b>7</b>	<b>8</b>
224	Nairobi/Block 93/1405	Not stated	Residential	0.323	Megh Singh Keth & 4 Others. P. O. Box 42472, Nairobi	Commissioner of Lands	Megh Singh Keth & 4 Others. P. O. Box 42472, Nairobi	Revoke
225	Nairobi/Block 93/1406	Not stated	Residential	0.3303	Kingsway Motors (K) Ltd. P. O. Box 49644, Nairobi.	Commissioner of Lands	Kingsway Motors (K) Ltd., P. O. Box 49644, Nairobi	Revoke
226	Nairobi/Block 93/1429	Not stated	Residential	0.2528	Sukhdev Singh Lally P. O. Box 43703, Nairobi		Sukhdev Singh Lally	Revoke
227	Nbi /Block 831/530 Umoja Inner	Umoja Inner Core Sector Iv	Residential	24 Acres	99 Yrs From 1.8.92 Habib Omar Kongo	Commissioner of Lands	Aviton Enterprises Ltd. Box 62926	Revoke
228	Nbi/Block 72/2425 Lang'ata Shopping Centre	Parking Space (20 Plots)	Residential	Not stated	Manyatta Paradise Limited	Commissioner of Lands	Manyatta Paradise Limited	Revoke

S. No.	Plot Number	Reserved/Planned User	Current User	Area (In Ha)	Original Allottee & Date of Allocation	Allocating Authority	Current Owner & Address	Remarks
	1	2	3	4	5	6	7	8
229	Not Surveyed Cf 236597 Kasarani Next to Icipe	Kasarani Primary School Opposite Police	Residential	0.042 Ha	Rev. Stanley M. Michelin Box 30041 Nairobi 18.12.2002	Commissioner of Lands	Rev. Stanley M. Michelin Box 30041 Nairobi 18.12.2002	Revoke
230	Nrb Block 75/1053 Opposite Buruburu Police Station	Play Ground	Commercial-Cum-Educational	1.914	Shepherds Junior School Ltd. P. O. Box 74513, Nairobi. (Mwangi Wangondu)	Commissioner of Lands	Shepherds Junior School Ltd	Revoke
231	Outerring Road Estate	Shopping Centre	Not stated	Not stated	B.M Karungaru 20/1/1998	Commissioner of Lands	B.M. Karungaru 20/1/1998	Revoke
232	Outerring Road Estate	Shopping Centre	Not stated	Not stated	Ester Wangui K. 20/1/1998	Commissioner of Lands	Ester Wangui K. 20/1/1998	Revoke
233	Outerring Road Estate	Shopping Centre	Not stated	Not stated	James Kuria Njine - 20/1/1998	Commissioner of Lands	James Kuria Njine - 20/1/1998	Revoke
234	Outerring Road Estate	Shopping Centre	Not stated	Not stated	Kioria Hinga 20/1/1998	Commissioner of Lands	Kioria Hinga 20/1/1998	Revoke
235	Outerring Road Estate	Shopping Centre	Not stated	Not stated	Samuel N. Kamau 20/1/1998	Commissioner of Lands	Samuel N. Kamau	Revoke

S. No.	Plot Number	Reserved/Planned User	Current User	Area (In Ha)	Original Alottee & Date of Allocation	Allocating Authority	Current Owner & Address	Remarks
	<b>1</b>	<b>2</b>	<b>3</b>	<b>4</b>	<b>5</b>	<b>6</b>	<b>7</b>	<b>8</b>
236	Outtering Road Estate	Shopping Centre	Not stated	Not stated	Sospeter Mbugua 20/1/1998	Commissioner of Lands	Sospeter Mbugua	Revoke
237	Outtering Road Estate	Shopping Centre	Not stated	Not stated	Waweru Njeru 20/1/1998	Commissioner of Lands	Waweru Njeru	Revoke
238	Parking Space Serving Plot A1-113-118&162-170, Kayole	Open Spaces	Business cum residential	Not stated	Not stated	Not stated	Not stated	Revoke
239	Plot Next To Marakani P School	School	Residential	1.48	Simo Limo	Commissioner of Lands	Simo Limo	Revoke
240	R 209/12932	City Council of Nairobi offices Ladhies Road	City Council of Nairobi Possession In	0.197 Ha	Francis Mwangi Wainaina	Commissioner of Lands	Francis Mwangi Wainaina	Revoke
241	Rumu/Ruru East Cf 38379 Kabawa Wendani	Nutsey School Primary School	Residential	Not stated	J Mwangi Manketa Mama	Commissioner of Lands	J Mwangi Manketa Mama	Revoke

S. No.	Plot Number	Reserved/Planned User	Current User	Area (In Ha)	Original Allottee & Date of Allocation	Allocating Authority	Current Owner & Address	Remarks
	<b>1</b>	<b>2</b>	<b>3</b>	<b>4</b>	<b>5</b>	<b>6</b>	<b>7</b>	<b>8</b>
242	Umoja II	Open Spaces	Residential	Not stated	Not stated	David Solomon Mwenje & Councillor Kavemba Chief Umoja Welfare Association Umoja II Jua Kali Association	Mwenje Councillor Kavemba	Revoke
243	Un Surveyed Plot CF 236559 Kasarani Next To Icipe	Kasarani Primary School Opposite Police	Business cum residential	0.10	Jane Ndohi Box 67737 Nairobi 18.12.2001	Commissioner of Lands	Jane Ndohi Box 67737 Nairobi 18.12.2001	Revoke
244	Uns CF 225224 Forest Edge Road	Not stated	Residential	0.10	Cutting Edge 18.6.99	Commissioner of Lands	Cutting Edge	Revoke
245	Uns CF 225226 Forest Edge Road	Not stated	Residential	0.10	Nears Ltd	Commissioner of Lands	Nears Ltd	Revoke
246	Uns CF 225225 Forest Edge Road	Not stated	Residential	0.10	Shirikisho General Stores Ltd 18.6.99	Commissioner of Lands	Not stated	Revoke
247	Uns 223518 Pumwani	Not stated	Residential	0.700	Gizzle Ltd 16.9.99	Commissioner of Lands	Gizzle Ltd 16.9.99	Revoke

S. No.	Plot Number	Reserved/ Planned User	Current User	Area (In Ha)	Original Allottee & Date of Allocation	Allocating Authority	Current Owner & Address	Remarks
	<b>1</b>	<b>2</b>	<b>3</b>	<b>4</b>	<b>5</b>	<b>6</b>	<b>7</b>	<b>8</b>
248	Uns. 223537 Pumwani	Not stated	Residential	0.700	Harun K. Tuitoek 16.9.99	Commissioner of Lands	Harun K. Tuitoek 16.9.99	Revoke
249	Uns. 223535 Pumwani	Not stated	Residential	0.700	Simon & Others 16.9.99	Commissioner of Lands	Simon & Others	Revoke
250	Uns. 11 Donholm 232644	Primary School	Residential	0.450	Jedida Mbala 15/5/95	Commissioner of Lands	Jedida Mbala 15/5/95	Revoke
251	Uns. 12 Donholm 232646	Primary School	Residential	0.450	Ann Muthoni Njogu 15/5/95	Commissioner of Lands	Ann Muthoni Njogu 15/5/95	Revoke
252	Uns. 13 Donholm 232647	Primary School	Residential	0.450	Wiseman Mwagocho 15/5/95	Commissioner of Lands	Wiseman Mwagocho	Revoke
253	Uns. 15 Donholm 232649	Primary School	Residential	0.450	Juda Munyalo 15/5/95	Commissioner of Lands	Juda Munyalo 15/5/95	Revoke
254	Uns. 18 Donholm 232650	Primary School	Residential	0.450	Mbithe Paul 15/5/95	Commissioner of Lands	Mbithe Paul 15/5/95	Revoke
255	Uns. 4 Donholm 232638	Primary School	Residential	0.450	Joseph Njoroge Kimani 15/5/95	Commissioner of Lands	Joseph Njoroge Kimani 15/5/95	Revoke

S. No.	Plot Number	Reserved/ Planned User	Current User	Area (In Ha)	Original Allottee & Date of Allocation	Allocating Authority	Current Owner & Address	Remarks
	<b>1</b>	<b>2</b>	<b>3</b>	<b>4</b>	<b>5</b>	<b>6</b>	<b>7</b>	<b>8</b>
256	Uns. 5 Donholm 232639	Primary School	Residential	0.450	Evans Investments 15/5/95	Commissioner of Lands	Evans Investments 15/5/95	Revoke
257	Uns. 6 Donholm 232640	Primary School	Residential	0.450	Lubichi Enterprises 15/5/95	Commissioner of Lands	Lubichi Enterprises 15/5/95	Revoke
258	Uns. 8 Donholm 232642	Primary School	Residential	0.450	Twinstar Investments 15/5/95	Commissioner of Lands	Twinstar Investments	Revoke
259	Uns. 9 Donholm 232643	Primary School	Residential	0.450	Heka Investments 15/5/95	Commissioner of Lands	Heka Investments 15/5/95	Revoke
260	Uns.A 225726 Pumwani	Not stated	Residential	0.18	Art Work 1.7.99	Commissioner of Lands	Art Work 1.7.99	Revoke
261	Uns.A Cf. 239654 Forest Edge Road	Not stated	Residential	0.05	Grace Choge Nauty	Commissioner of Lands	Grace Choge Nauty	Revoke
262	Uns.B 225727 Pumwani	Not stated	Residential	0.18	Julius Matasyo 1.7.99	Commissioner of Lands	Julius Matasyo 1.7.99	Revoke
263	Uns.B Cf. 239655 Forest Edge Road	Not stated	Residential	0.05	Maneah ondieki	Commissioner of Lands	Maneah ondieki	Revoke
264	Uns.C Cf. 239656 Forest Edge Road	Not stated	Residential	0.05	Benrine Njagi Njeru	Commissioner of Lands	Benrine Njagi Njeru	Revoke

S. No.	Plot Number	Reserved/ Planned User	Current User	Area (In Ha)	Original Allottee & Date of Allocation	Allocating Authority	Current Owner & Address	Remarks
	<b>1</b>	<b>2</b>	<b>3</b>	<b>4</b>	<b>5</b>	<b>6</b>	<b>7</b>	<b>8</b>
265	Uns.D Cf 239657 Forest Edge Road	Not stated	Residential	0 10	Maunce Kasseuri	Commissioner of Lands	Maunce Kasseuri	Revoke
266	Uns E 225728 Pumwani	Not stated	Residential	0 4	Bench Enterprises 1.7.99	Commissioner of Lands	Bench Enterprises	Revoke
267	Uns E Cf. 239658 Forest Edge Road	Not stated	Residential	0 10	Mosica Kischumba	Commissioner of Lands	Mosica Kischumba	Revoke
268	Uns F Cf. 23965 9 Forest Edge Road	Not stated	Residential	0 10	Charles Karuki	Commissioner of Lands	Charles Karuki	Revoke
269	Uns.F 225732 Pumwani	Not stated	Residential	0 100	Maac Enterprises 11.7.99	Commissioner of Lands	Maac Enterprises	Revoke
270	Uns G 225731 Pumwani	Not stated	Residential	0 100	Jackson K. Cherutich 1 7 99	Commissioner of Lands	Jackson K. Cherutich 1.7.99	Revoke
271	Uns.G Cf. 239660 Forest Edge Road	Not stated	Residential	0 10	Wilson Kipkorir	Commissioner of Lands	Wilson Kipkorir	Revoke
272	Uns.H Cf 239661 Forest Edge Road	Not stated	Residential	0 10	Kiprono Chemitai	Commissioner of Lands	Kiprono Chemitai	Revoke
273	Uns.H 225733 Pumwani	Not stated	Residential	0 100	Sarit General Supplies 1 7 99	Commissioner of Lands	Sarit General Supplies	Revoke



S. No.	Plot Number	Reserved/ Planned User	Current User	Area (In Ha)	Original Allottee & Date of Allocation	Allocating Authority	Current Owner & Address	Remarks
	<b>1</b>	<b>2</b>	<b>3</b>	<b>4</b>	<b>5</b>	<b>6</b>	<b>7</b>	<b>8</b>
274	Uns.I 225729 Pumwani	Not stated	Residential	0.100	Willfoken Agencies 7.7.99	Commissioner of Lands	Willfoken Agencies	Revoke
275	Uns.J Cf. 239662 Forest Edge Road	Not stated	Residential	0.10	Agida Square Enterprises	Commissioner of Lands	Agida Square Enterprises	Revoke
276	Uns.J 225734 Pumwani	Not stated	Residential	0.100	Sote Ltd. 7.7.99	Commissioner of Lands	Sote Ltd.	Revoke
277	Uns.K 225730 Pumwani	Not stated	Residential	0.100	Bekeson Enter. 7.7.99	Commissioner of Lands	Bekeson Enter. 7.7.99	Revoke
278	Uns.K Cf. 239663 Forest Edge Road	Not stated	Residential	0.10	Michael Karume	Commissioner of Lands	Michael Karume	Revoke
279	Uns.L Cf. 239664 Forest Edge Road	Not stated	Residential	0.10	Wok Enterprises	Commissioner of Lands	Wok Enterprises	Revoke
280	Uns.M Cf. 239665 Forest Edge Road	Not stated	Residential	0.10	Wok Enterprises	Commissioner of Lands	Wok Enterprises	Revoke
281	Uns.N Cf. 239666 Forest Edge Road	Not stated	Residential	0.10	Anne Chebet	Commissioner of Lands	Anne Chebet	Revoke
282	Uns.P Cf. 239667 Forest Edge Road	Not stated	Residential	0.10	Samuel Kipchumba	Commissioner of Lands	Samuel Kipchumba	Revoke

S.No.	Plot Number	Reserved/ Planned User	Current User	Area (In Ha)	Original Allottee & Date of Allocation	Allocating Authority	Current Owner & Address	Remarks
	1	2	3	4	5	6	7	8
<b>Cases for further investigations</b>								
283	LR 209/11637	Sunken parking bay space	uchumi parking space	0.6894	Nairobi council	Commissioner of Lands	Nairobi council	Revoke
284	LR 22737 Kasarani	Primary. School. Sec. School. & Clinic	Business cum residential	Not stated	City Council In 1981	Commissioner of Lands	City Council In 1981	Revoke
285	LR 93/233	Not stated	Residential	Not stated	Not stated	Commissioner of Lands	Not stated	Revoke
286	LR. 11927	Dagoretti Corner - Water Tank -	Not stated	Not stated	Not stated	Not stated	Not stated	Revoke
287	LR. 209/10282 Cf 114027 South C. Meaty	Playgrounds	Residential	Not stated	Not stated	Commissioner of Lands	Not stated	Revoke
288	LR. 209/10345/1 Open Space Westlands	Open Space	Residential	0.2024 Ha.	N.C.C.	Not stated	N.C.C.	Revoke
289	LR. 209/10345/10 Open Space Westlands	Open Space	Residential	0.2001 Ha.	Ramji Ratna&Co.Ltd 1.1.87	Not stated	Not stated	Revoke

S. No.	Plot Number	Reserved/Planned User	Current User	Area (In Ha)	Original Allottee & Date of Allocation	Allocating Authority	Current Owner & Address	Remarks
	<b>1</b>	<b>2</b>	<b>3</b>	<b>4</b>	<b>5</b>	<b>6</b>	<b>7</b>	<b>8</b>
290	LR. 209/10345/11 Open Space Westlands	Open Space	Residential	0.3999 Ha.	N.C.C. 1.1.87	Not stated	N.C.C. 1.1.87	Revoke
291	LR. 209/10345/15 Open Space Westlands	Open Space	Residential	0.300 Ha.	N.C.C. 1.1.87	Not stated	N.C.C. 1.1.87	Revoke
292	LR. 209/10345/2 Open Space Westlands	Open Space	Residential	0.2103 Ha.	N.C.C. 1.1.87	Not stated	N.C.C. 1.1.87	Revoke
293	LR. 209/10345/3 Open Space Westlands	Open Space	Residential	0.1999 Ha.	N.C.C. 1.1.87	Not stated	N.C.C. 1.1.87	Revoke
294	LR. 209/10345/6 Open Space Westlands	Open Space	Residential	0.200 Ha.	N.C.C. 1.1.87	Not stated	N.C.C. 1.1.87	Revoke
295	LR. 209/10345/9 Open Space Westlands	Open Space	Residential	0.200 Ha.	N.C.C. 1.1.87	Not stated	N.C.C. 1.1.87	Revoke

S.No.	Plot Number	Reserved/ Planned User	Current User	Area (In Ha)	Original Allottee & Date of Allocation	Allocating Authority	Current Owner & Address	Remarks
	1	2	3	4	5	6	7	8
296	LR. 209/10586 See Block 93/1424 Mombasa Road	River Beds	Residential	Not stated	Not stated	Commissioner of Lands	Not stated	Revoke
297	LR. 209/12564 South B Zanzibar Road	Access Road	Residential	Not stated	Not stated	Commissioner of Lands	Not stated	Revoke
298	LR. 209/12588 Cf 114027 LR 66891 South C Mugoya	Sewer Line	Residential	Not stated	Robert Mutiso Leli	Commissioner of Lands	Robert Mutiso Leli	Revoke
299	LR 209/13002 Chiromo Rd, Nairobi	Not stated	Residential	Not stated	Not stated	Not stated	Not stated	Revoke
300	LR. 209/13002Cf 183642 LR 71827 Chiromo Road	School, Hospital Nursery Road Reserve	Residential	Not stated	Not stated	Not stated	Not stated	Revoke
301	LR. 209/13248 South B Zanzibar Road	Access Road	Business cum residential	Not stated	Not stated	Commissioner of Lands	Not stated	Revoke
302	LR. 209/13249 South B Zanzibar Road	Access Road	Business cum residential	Not stated	Not stated	Commissioner of Lands	Not stated	Revoke

S.No.	Plot Number	Reserved/Planned User	Current User	Area (In Ha)	Original Allottee & Date of Allocation	Allocating Authority	Current Owner & Address	Remarks
		<b>2</b>	<b>3</b>	<b>4</b>	<b>5</b>	<b>6</b>	<b>7</b>	<b>8</b>
303	LR. 209/13251 South B Zanzibar Road	Access Road	Business cum residential	Not stated	Not stated	Commissioner of Lands	Not stated	Revoke
304	LR. 209/14209 Muratina Rd off Gen. Warunge Street	Residential	Business cum residential	Not stated	Not stated	Not stated	Children's Home	Revoke
305	LR. 209/1530	Dog Pound - City Park	City Council of Nairobi	0.227 Ha	Not stated	Not stated	Not stated	Revoke
306	LR. 209/1531	Dog Pound - City Park	City Council of Nairobi	0.250ha	Not stated	Not stated	Not stated	Revoke
307	LR. 209/1532	Dog Pound - City Park	City Council of Nairobi	0.273 Ha	Not stated	Not stated	Not stated	Revoke
308	LR. 209/229/11 Ukwala Rd Nairobi	Foot Path	Business cum residential	Not stated	Not stated	Not stated	Not stated	Revoke
309	LR. 209/3250 South B Zanzibar Road	Access Road	Residential	Not stated	Not stated	Commissioner of Lands	Not stated	Revoke
310	LR. 209/424 Jeevanjee Gardens	Public Park	Public Park	3.94 Acres	City Council of Nairobi For 99 Year	Govt To Nbi CC	City Council of Nairobi For 99 Year	Revoke any allocations

S.No.	Plot Number	Reserved/Planned User	Current User	Area (In Ha)	Original Allottee & Date of Allocation	Allocating Authority	Current Owner & Address	Remarks
	<b>1</b>	<b>2</b>	<b>3</b>	<b>4</b>	<b>5</b>	<b>6</b>	<b>7</b>	<b>8</b>
311	LR. 209/6262	Highridge Dispensary	Not stated	0.211	Not stated	Not stated	Not stated	Revoke
312	LR. 209/6559/R City Park	Not stated	Residential	Not stated	Not stated	Not stated	Not stated	Revoke
313	Lr. 209/7127	Pumwani Security Compound Central Kitchen- Security For Mens	Not stated	Not stated	Not stated	Not stated	Not stated	Revoke
314	LR. 209/73/11 Chromo Rd	Not stated	Residential	Not stated	Not stated	Not stated	Not stated	Revoke
315	LR. 209/73/4 Chromo Rd	Not stated	Residential	Not stated	Not stated	Not stated	Not stated	Revoke
316	LR. 209/75/1	Road Reserve	Residential	Not stated	Not stated	Not stated	Not stated	Revoke
317	LR. 209/8407	Retail Market Parking Bay -Public Parking Space	Not stated	Not stated	Not stated	Not stated	Not stated	Revoke
318	LR. 209/9070 Kigali Tubman	Kigali Curro Market	Jamia Mosque	Not stated	Not stated	Not stated	Not stated	Revoke
319	LR. 209/9793 South B Zanzibar Road	Playground	Business cum residential	Not stated	Not stated	Commissioner of Lands	Not stated	Revoke

S.No.	Plot Number	Reserved/ Planned User	Current User	Area (In Ha)	Original Allottee & Date of Allocation	Allocating Authority	Current Owner & Address	Remarks
320	LR. 26476 Cf 236566 Kasaram Next to Icipe	Educational	Residential	0.0450 Ha	99 Years From 1.1.2002	Commissioner of Lands	Not stated	Revoke
321	LR 3271/110 Pangani	Playground	Waste Paper Collection Centre	Not stated	Not stated	Not stated	Not stated	Revoke
322	LR. 3271/92 Pangani	Playground	Business cum residential	Not stated	Not stated	Not stated	Not stated	Revoke
323	LR. 36/1/177 Eastleigh Section	Not stated	Business cum residential	Not stated	Not stated	Not stated	Not stated	Revoke
324	LR. 36/VII/48 (Part)	Eastleigh Market Extension	Not stated	1 129 Ha	Not stated	Not stated	Not stated	Revoke
325	LR 6725/66-33 Ridgeway's	Not stated	Residential	Not stated	Not stated	Not stated	Not stated	Revoke
326	LR. 7785/Runda 1173	Road Reserve Northern By Pass	Residential	0.913	237836	Commissioner of Lands	Same	Revoke
327	LR. 7785/1174 Runda	Road Reserve Northern By Pass	Residential	0.3999	E & N Mathu 17.12.98 225164 LR 90248	Commissioner of Lands	Same	Revoke

S. No.	Plot Number	Reserved/ Planned User	Current User	Area (In Ha)	Original Allottee & Date of Allocation	Allocating Authority	Current Owner & Address	Remarks
	1	2	3	4	5	6	7	8
328	LR. 7785/1175 Runda	Road Reserve Northern By Pass	Residential	0.3999	Chapi Furniture's Ltd 17.12.98 226660 LR 90248	Commissioner of Lands	Same	Revoke
329	LR. 7785/1177 Runda	Road Reserve Northern By Pass	Residential	0.3999	Chapi Furniture's Ltd 17.12.98 226661 LR 90246	Commissioner of Lands	Same	Revoke
330	LR. 7785/1179 Runda Monir Chohan Northern By Pass	Road Reserve	Residential	0.3999	17.12.98 225167 LR 86094	Commissioner of Lands	Same	Revoke
331	LR. 7785/1182 Runda Monir Chohan	Road Reserve Northern By Pass	Residential	0.3999	17.12.98 22662	Commissioner of Lands	Same	Revoke
332	LR. 8285/161	Sewerage Works	Not stated	Not stated	Not stated	City Council of Nairobi	City Council of Nairobi	Revoke
333	LR. No 14620 Access to the Plot Karen	Road	Residential	Not stated	Not stated	Not stated	Not stated	Revoke
334	LR. No.	Ngara Health Centre And Day Nursery -	Not stated	Not stated	Not stated	Not stated	Not stated	Revoke



S.No.	Plot Number	Reserved/Planned User	Current User	Area (In Ha)	Original Allottee & Date of Allocation	Allocating Authority	Current Owner & Address	Remarks
	<b>1</b>	<b>2</b>	<b>3</b>	<b>4</b>	<b>5</b>	<b>6</b>	<b>7</b>	<b>8</b>
335	LR.209/3271/92 Cf 176859 Open Space Pangani	Open Space	Residential	0.2 Ha.	Not stated	Not stated	Not stated	Revoke
336	LR.209/8410	Country Bus Vehicle Pound	Not stated	3.7836 Ha	Not stated	Not stated	Not stated	Revoke
337	Marble Arch Hotel	Public Toilet	Not stated	Not stated	Not stated	Not stated	Not stated	Revoke
338	Meru Road Duty Houses (2) Elizabeth Mwikali & Other	Health Centre	Not stated	0.0977 Ha	Not stated	Commissioner of Lands	Not stated	Revoke
339	Miotoni Road	Borehole	Borehole	Not stated	Not stated	Government	Not stated	Revoke
340	Mombasa Road	Tank Depot	Tank Depot	Not stated	Several Individuals	City Council of Nairobi	Several Allottees	Revoke
341	Mountain View	Source of Nth River	Residential	Not stated	Not stated	Not stated	Not stated	Revoke
342	Mukinduri Borehole. Mukinduri Road off Forest Bridge	Borehole	Borehole	Not stated	Not stated	Government	Not stated	Revoke

Plot Number	Reserved/ Planned User	Current User	Area (In Ha)	Original Allottee & Date of Allocation	Allocating Authority	Current Owner & Address	Remarks
343	Mukuru Kwa Njenga Open Air Market Toilets & Parking area	Business cum residential	1.5 Acres	Not stated	Commissioner of Lands	Not stated	Revoke
344	Nairobi / Block 90/306 Loresho Police Station	Residential	Not stated	Not stated	Not stated	Not stated	Revoke
345	Nairobi / Block 90/307 Nursery School	Residential	Not stated	Not stated	Not stated	Not stated	Revoke
346	Nairobi /Block 75/1046 Buruburu Cinema Car Park	B P. Petrol Service Station	Not stated	Not stated	Commissioner of Lands	Not stated	Revoke
347	Nairobi /Block 75/1047 Not stated	Residential	Not stated	Not stated	Commissioner of Lands	Not stated	Revoke
348	Nairobi /Block 75/1058 Buruburu Post office	Petrol Service Station	Not stated	Not stated	Commissioner of Lands	Not stated	Revoke
349	Nairobi /Block 75/1059 Buruburu Road Reserve	Kenol Petro Service Station	Not stated	Not stated	Commissioner of Lands	Not stated	Revoke
350	Nairobi /Block 78/894 Buruburu Road Reserve	Business cum residential	Not stated	Not stated	Commissioner of Lands	Not stated	Revoke
351	Nairobi Block 93/1428 Not stated	Business cum residential	Not stated	Not stated	Not stated	Not stated	Revoke
352	Nairobi Block 107/384 Community Centre	Religious	Not stated	Not stated	Not stated	Not stated	Revoke

	Plot Number	Reserved/Planned User	Current User	Area (In Ha)	Original Alottee & Date of Allocation	Allocating Authority	Current Owner & Address	Remarks
		<b>2</b>	<b>3</b>	<b>4</b>	<b>5</b>	<b>6</b>	<b>7</b>	<b>8</b>
353	Nairobi/ Block /37/55 60801 City Park	Recreation	Business cum residential	1.067 Acres	Typhosa M. Mwereira	Not stated	Not stated	Revoke
354	Nairobi/ Block /90/229 Loresho	Water Reservoir	Business cum residential	Not stated	Not stated	Not stated	Not stated	Revoke
355	Nairobi/ Block 103/103 & 95 South Realty Mugoya	Play Grounds	Residential	Not stated	Not stated	Not stated	Not stated	Revoke
356	Nairobi/ Block 37/59 No File Noted City Park	Recreation	Residential	Not stated	Not stated	Not stated	Not stated	Revoke
357	Nairobi/ Block 37/61 No File Noted City park	Recreation	Residential	Not stated	Not stated	Commissioner of Lands	Not stated	Revoke
358	Nairobi/ Block 60/493 Southlands	Not stated	Residential	Not stated	Not stated	Not stated	Not stated	Revoke
359	Nairobi/ Block 61/715 Kibera Karanja Rd	Parking Space & Way Leave	Residential	Not stated	Not stated	Not stated	Not stated	Revoke

S. No.	Plot Number	Reserved/ Planned User	Current User	Area (In Ha)	Original Allottee & Date of Allocation	Allocating Authority	Current Owner & Address	Remarks
	1	2	3	4	5	6	7	8
360	Nairobi/ Block 72/2271 Lang'ata Cf 111209 Cf 7009/1v/62	Market Space. See Pdp 42.8.80. By Ohas	Business cum residential	0.3300	Not stated	Not stated	Not stated	Revoke
361	Nairobi/ Block 72/2272	Social Centre	Business cum residential	0.7710	Joseph Waiharo Kuria P.O. Box 110 Ngara 4.12.2000	City Council	Joseph Waiharo Kuria P.O Box 110 Ngara 4.12.2000	Revoke
362	Nairobi/ Block 72/2919 Southlands	Open Space	Business cum residential	Not stated	Not stated	Not stated	Not stated	Revoke
363	Nairobi/ Block 72/2932 400/44 City Council File cop/Fp/453	Market & Public Parking	Business cum residential	Not stated	Not stated	Not stated	Not stated	Revoke
364	Nairobi/ Block 72/2933 Cf 111209/47 Cf 700009/1V/62 dated 13/02/03	Market & Public Parking	Business cum residential	Not stated	Not stated	Not stated	Not stated	Revoke

S. No.	Plot Number	Reserved/ Planned User	Current User	Area (In Ha)	Original Allottee & Date of Allocation	Allocating Authority	Current Owner & Address	Remarks
	1	2	3	4	5	6	7	8
365	Nairobi/ Block 72/2934 Cf 724301/IX/229 A City Council pdp/Fp/453	Not stated	Business cum residential	Not stated	Not stated	Not stated	Not stated	Revoke
366	Nairobi/ Block 72/2934 Mlg 11426/XII Langata	Market & Public Parking	Business cum residential	Not stated	Not stated	Not stated	Not stated	Revoke
367	Nairobi/ Block 72/2937 Nbi CC pdp/Fp/3957/P to/Bi dated 15/05/2002	Market & Public Parking	Business cum residential	Not stated	Not stated	Not stated	Not stated	Revoke
368	Nairobi/ Block 72/2938	Market & Public Parking	Business cum residential	Not stated	Not stated	Not stated	Not stated	Revoke
369	Nairobi/ Block 72/449-465 Lang'ata Otende	Dispensary Church	Residential	Not stated	Not stated	Not stated	Not stated	Revoke

Plot Number	Reserved/ Planned User	Current User	Area (In Ha)	Original Allottee & Date of Allocation	Allocating Authority	Current Owner & Address	Remarks
370	Nairobi/ Block 90 /242 Loresho Open Space	Hospital Residential	Not stated	Not stated	Not stated	Not stated	Revoke
371	Nairobi/ Block 90 /558 Loresho Parking Space	Business cum residential	Not stated	Not stated	Not stated	Not stated	Revoke
372	Nairobi/ Block 90/113 Loresho Open Space	Residential	Not stated	Not stated	Not stated	Not stated	Revoke
373	Nairobi/Block 60/ 473 Oteinde Open Space/Children Play Ground	Residential	Not stated	Not stated	Not stated	Not stated	Revoke
374	Nairobi/Block 60/ 475 Cf 158610 Langata Open Space/Children Play Ground	Residential	0.0219	O.N. Ireni	Not stated	Richard Ethan Ndubai & Bilha Wanjiku Ndubai Box 34625 Nairobi	Revoke
375	Nairobi/Block 60/ 477 Cf 168612 Otieno Open Space/Children Play Ground	Residential	0.0231	O.N. Ireni	Not stated	Richard Ethan Ndubai & Bilha Wanjiku Ndubai Box 34625 Nairobi	Revoke

Plot Number	Reserved/ Planned User	Current User	Area (In Ha)	Original Allottee & Date of Allocation	Allocating Authority	Current Owner & Address	Remarks
376	Nairobi/Block 60/ 478 Cf 158613 Oteinde Open Space/Children Play Ground	Residential	0.0241	O.N. Ileri	Not stated	Richard Ethan Ndubai & Bilha Wanjku Ndubai Box 34625 Nairobi	Revoke
377	Nairobi/Block 60/ 492 Open Space/Children Play Ground	Residential	0.0600	Not stated	Not stated	Not stated	Revoke
378	Nairobi/Block 60/ 495 Open Space/Children Play Ground	Residential	Not stated	National Housing Corporation	City Council of Nairobi	National Housing Corporation	Revoke
379	Nairobi/Block 60/468 Cf 191047 Otiende Open Space/Children Play Ground	Residential	1.3000	Permanent Secretary Treasury	City Council of Nairobi	Permanent Secretary Treasury	Revoke
380	Nairobi/Block 60/486 File Not Noted Open Space/Children Play Ground	Residential	Not stated	National Housing Corporation	City Council of Nairobi	National Housing Corporation	Revoke
381	Nairobi/Block 60/489 Open Space/Children Play Ground	Residential	Not stated	Not stated	Not stated	Nelson N. Kivuvani	Revoke
382	Nairobi/Block 60/490 Open Space/Children Play Ground	Residential	Not stated	Not stated	Not stated	Not stated	Revoke

S.No.	Plot Number	Reserved/ Planned User	Current User	Area (In Ha)	Original Allottee & Date of Allocation	Allocating Authority	Current Owner & Address	Remarks
	<b>1</b>	<b>2</b>	<b>3</b>	<b>4</b>	<b>5</b>	<b>6</b>	<b>7</b>	<b>8</b>
383	Nairobi/Block 60/502 Buruburu	Open Space/Children Play Ground	Residential	Not stated	Not stated	Not stated	Not stated.	Revoke
384	Nairobi/Block 76/580 Buruburu	Open Space Recreational Infrastructure Location	Residential	Not stated	Not stated	Commissioner of Lands	Not stated	Revoke
385	Nairobi/Block 76/587 Buruburu	Open Space Recreational Infrastructure Location	Residential	Not stated	Not stated	Commissioner of Lands	Not stated	Revoke
386	Nairobi/Block 76/896 Buruburu	Open Space Recreational Infrastructure Location	Residential	Not stated	Not stated	Commissioner of Lands	Not stated	Revoke
387	Nairobi/Block 76/897 Buruburu	Open Space Recreational Infrastructure Location	Residential	Not stated	Not stated	Commissioner of Lands	Not stated	Revoke
388	Nairobi/Block 76/898 Buruburu	Open Space Recreational Infrastructure Location	Residential	Not stated	Not stated	Commissioner of Lands	Not stated	Revoke
389	Nairobi/Block 76/925 Buruburu	Children Play Grounds	Business cum residential			Commissioner of Lands		Revoke
390	Nairobi/Block 76/926 Buruburu	Children Play Grounds	Business cum residential			Commissioner of Lands		Revoke



S. No.	Plot Number	Reserved/ Planned User	Current User	Area (In Ha)	Original Allottee & Date of Allocation	Allocating Authority	Current Owner & Address	Remarks
	<b>1</b>	<b>2</b>	<b>3</b>	<b>4</b>	<b>5</b>	<b>6</b>	<b>7</b>	<b>8</b>
391	Nairobi/Block 76/927 Buruburu	Children Play Grounds	Business cum residential			Commissioner of Lands		Revoke
392	Nairobi/Block 76/928 Buruburu	Children Play Grounds	Business cum residential			Commissioner of Lands		Revoke
393	Nairobi/Block 76/929 Buruburu	Children Play Grounds	Business cum residential			Commissioner of Lands		Revoke
394	Nairobi/Block 76/930 Buruburu	Children Play Grounds	Business cum residential			Commissioner of Lands		Revoke
395	Nairobi/Block 76/932 Buruburu	Road Reserve	Business cum residential			Commissioner of Lands		Revoke
396	Nairobi/Block 76/933 Buruburu	Road Reserve	Business cum residential			Commissioner of Lands		Revoke
397	Nairobi/Block 76/934 Buruburu	Tom Mboya Hall	Business cum residential			Commissioner of Lands		Revoke
398	Nairobi/Block 91/221 Gigiri	Road Reserve	Business cum residential					Revoke
399	Nairobi/Block 91/222 Gigiri Unep	Road Reserve	Business cum residential					Revoke

	Plot Number	Reserved/Planned User	Current User	Area (In Ha)	Original Allottee & Date of Allocation	Allocating Authority	Current Owner & Address	Remarks
400	Nairobi/Block 91/ 223 Gigiri Unep	Road Reserve	Business cum residential					Revoke
401	Nairobi/Block 91/ 225 Gigiri Unep	Road Reserve	Business cum residential					Revoke
402	Nairobi/Block 91/ 226 Gigiri Unep	Road Reserve	Business cum residential					Revoke
403	Nairobi/Block 91/ 227 Gigiri Unep	Road Reserve	Business cum residential					Revoke
404	Nairobi/Block 91/ 337 Gigiri Unep	Riparian Reserve	Business cum residential					Revoke
405	Nairobi/Block 91/ 338 Gigiri Unep	Riparian Reserve	Business cum residential					Revoke
406	Nairobi/Block 91/ 339 Gigiri Unep	Riparian Reserve	Business cum residential					Revoke
407	Nairobi/Block 91/74 Gigiri Unep	Road Reserve	Residential					Revoke
408	Nairobi/Block 93/1407	Not stated	Residential	0.400				Revoke

S.No.	Plot Number	Reserved/ Planned User	Current User	Area (In Ha)	Original Allottee & Date of Allocation	Allocating Authority	Current Owner & Address	Remarks
		<b>2</b>	<b>3</b>	<b>4</b>	<b>5</b>	<b>6</b>	<b>7</b>	<b>8</b>
409	Nairobi/Block 93/1427	Not stated	Residential	Not stated				Revoke
410	Nanyuki Road Depot							Revoke
411	Nbi/Block 72/1031 Cf 172968 Cf 78853/IV/77 Langata Akiba Estate	Children Playgrounds	Residential					Revoke
412	Nbi/Block 72/3040	Parking	Residential					Revoke
413	Ngara Road - Cleansing Depot - 209/1803/1	Ngara Road - Cleansing Depot	Not stated	0.0961 Ha	City Council of Nairobi		City Council of Nairobi	Revoke
414	Northern, Eastern And Southern By Pass	By Pass	Not stated	Not stated	Not stated	Commissioner of Lands	Not stated	Revoke
415	Old Pumwani Estate	Residential	Tenant Purchase	Not stated	Not stated	City Council of Nairobi	Not stated	Revoke
416	Plot A2-266 kayole	Access Road	Business cum residential	Not stated	Not stated	Not stated	Not stated	Revoke

S. No.	Plot Number	Reserved/ Planned User	Current User	Area (In Ha)	Original Allottee & Date of Allocation	Allocating Authority	Current Owner & Address	Remarks
	1	2	3	4	5	6	7	8
417	Plot Behind Plot 209/3715	Open Space	Shanties	Not stated	Not stated	Not stated	Not stated	Revoke
418	Rhino Park - Karen	Borehole	Borehole	Not stated	Not stated	Government	Not stated	Revoke
419	Ridways And Kigwa	Overhead Tank Sites	Not stated	Not stated	Not stated	Not stated	Not stated	Revoke
420	Riparian Wayleave Ngong Road, Nairobi River Kirichwa	Not stated	Not stated	Not stated	Not stated	Not stated	Not stated	Revoke
421	Riruta Sattelite Shopping Centre	Not stated	Not stated	Not stated	Not stated	Not stated	Not stated	Revoke
422	Riverside Estate Open Area	Road Reserve	Not stated	Not stated	City Council of Nairobi	Not stated	City Council of Nairobi	Revoke
423	Road Reserve - Mombasa Road Kitisuru Nyari Estate	Not stated	Not stated	Not stated	Not stated	Commissioner of Lands	Not stated	Revoke
424	Road Reserve - Mombasa Road Kitisuru Nyari Estate	Not stated	Not stated	Not stated	Not stated	Commissioner of Lands	Not stated	Revoke

S. No	Plot Number	Reserved/ Planned User	Current User	Area (In Ha)	Original Allottee & Date of Allocation	Allocating Authority	Current Owner & Address	Remarks
	1	2	3	4	5	6	7	8
425	Runda Nairobi/ Block 112/364 K. N. Muriithi Northern By Pass	Road Reserve	Residential	0.2	17.12.98 227285	Commissioner of Lands	17.12.98 227285	Revoke
426	Runda Nairobi/ Block 112/374 Peter Ulungat Northern By Pass	Road Reserve	Residential	0.1008	15.11.2000 227750	Commissioner of Lands	15.11.2000 227750	Revoke
427	Salopia Farm Kasarani Area	Police, Ttc, Clinic, Primary. School.	Business cum residential	Not stated	Acquired From Kbi 1972	Commissioner of Lands	Acquired From Kbi 1972	Revoke
428	School Land Next To Icipe	Education	Business cum residential	Not stated	18.12.2001	Commissioner of Lands	Same	Revoke
429	Sunken Uchuruu Parking Bay - Unsurvey	Public Parking Space	City Council of Nairobi In Possession	Not stated	Not stated	Not stated	Not stated	Revoke
430	Susumua	Pipelines Wayleave	Pipelines Wayleaves	Various	Not stated	City Council of Nairobi	Not stated	Revoke
431	Teachers Advisory Centre Starehe	Education	City Council of Nairobi In Occupation	1/2 Acre	Education	Not stated	City Council of Nairobi	Revoke
432	Tena Estate Primary School	Primary School	Not stated	Not stated	Not stated	Not stated	Continental Developers	Revoke

S. No.	Plot Number	Reserved/ Planned User	Current User	Area (In Ha)	Original Allottee & Date of Allocation	Allocating Authority	Current Owner & Address	Remarks
	1	2	3	4	5	6	7	8
433	Uhuru Harambee Phase 1 Ground For Social Hall	Shopping Centre And Nursery School	Not stated	Not stated	Not stated	Not stated	Not stated	Revoke
434	Uhuru Highway Haile Selassie Junction Public Toilet Unsurveyed	Public Toilet	Petrol Station	Not stated	Not stated	Not stated	Not stated	Revoke
435	Umoja Health Centre Allocation By Housing Development Department	Health Centres	Not stated	Not stated	Not stated	Not stated	Not stated	Revoke
436	Uns. 16 Donholm	Primary School	Residential	0.450	15/5/95	Not stated	Not stated	Revoke
437	Uns. 17 Donholm	Primary School	Residential	0.450	15/5/95	Not stated	Not stated	Revoke
438	Uns. 2 Donholm	Primary School	Residential	Not stated	15/5/95	Not stated	Not stated	Revoke
439	Uns. 3 Donholm	Primary School	Residential	Not stated	15/5/95	Not stated	Not stated	Revoke

S. No.	Plot Number	Reserved/ Planned User	Current User	Area (In Ha)	Original Alottee & Date of Allocation	Allocating Authority	Current Owner & Address	Remarks
	<b>1</b>	<b>2</b>	<b>3</b>	<b>4</b>	<b>5</b>	<b>6</b>	<b>7</b>	<b>8</b>
440	Uns 14 Donholm	Primary School	Residential	0.450	Not stated	Not stated	Not stated	Revoke
441	Uns 7 Donholm	Primary School	Residential	0.450	15/5/95	Not stated	Not stated	Revoke
442	Unsurveyed Nyari	Dam	Residential	Not stated	Not stated	Not stated	Not stated	Revoke
443	Ushimika Road	Borehole	Borehole	Not stated	Not stated	Government	Not stated	Revoke
444	Uthuru & Emurons	Not stated	Not stated	Not stated	Not stated	Not stated	Not stated	Revoke
445	Valley Road	General Manager's official Residence	Residential	(See Senior Staff List)	Not stated	City Council of Nairobi	Not stated	Revoke
446	Woodley Estate	Not stated	Usafi Kiosk	Not stated	Not stated	City Council of Nairobi	Not stated	Revoke
447	L.R. 1/239 Wood Avenue	Residential	Residential	0.413 Ha	Not stated	City Council of Nairobi	Not stated	Revoke
448	L.R. 1/391 Kitale lane	Residential	Residential	0.43 Ha	Not stated	City Council of Nairobi	Not stated	Revoke
449	L.R. 1/394 Flat No 1 Kitale Lane	Residential	Residential	0.325 Ha	Not stated	City Council of Nairobi	Not stated	Revoke

S. No.	Plot Number	Reserved/ Planned User	Current User	Area (In Ha)	Original Allottee & Date of Allocation	Allocating Authority	Current Owner & Address	Remarks
	<b>1</b>	<b>2</b>	<b>3</b>	<b>4</b>	<b>5</b>	<b>6</b>	<b>7</b>	<b>8</b>
450	LR. 1/418 Flat 6 Mawingu Court	Residential	Residential	Not stated	Not stated	City Council of Nairobi	Not stated	Revoke
451	1/418 Flat 7 Mawingu Court	Residential	Residential	Not stated	George Mburu	City Council of Nairobi	George Mburu	Revoke
452	1/418 Flat 8 Mawingu Court	Residential	Residential	Not stated	Not stated	City Council of Nairobi	Not stated	Revoke
453	1/419 Flat 5 Mawingu Court	Residential	Residential	0.287 Ha	Not stated	City Council of Nairobi	Not stated	Revoke
454	1/421 Ngong Road Mansionette No. 1	Residential	Residential	0.287 Ha	Not stated	City Council of Nairobi	Not stated	Revoke
455	1810/V/11/93 Peponi Road	Residential	Residential	0.3076 Ha	Not stated	City Council of Nairobi	Not stated	Revoke
456	1870/1v/46 Waiyaki Way	Residential	Residential	Not stated	Not stated	City Council of Nairobi	Not stated	Revoke
457	1870/1v/84 Terrace Close	Residential	Residential	0.208 Ha	Not stated	City Council of Nairobi	Not stated	Revoke
458	209/10330/2	Not stated	Not stated	0.1012 Ha	Not stated	City Council of Nairobi	Not stated	Revoke
459	209/10330/3	Not stated	Not stated	0.1012 Ha	Not stated	City Council of Nairobi	Not stated	Revoke





S. No.	Plot Number	Reserved/ Planned User	Current User	Area (In Ha)	Original Allottee & Date of Allocation	Allocating Authority	Current Owner & Address	Remarks
	1	2	3	4	5	6	7	8
472	209/13385	City Park Recreation	Residential	Not stated	Not stated	Not stated	Not stated	Revoke
473	209/13447	City Park Recreation	Residential	Not stated	Not stated	Not stated	Not stated	Revoke
474	209/13539/190	Park	Park	0.0620 Ha	Not stated	City Council of Nairobi	Not stated	Revoke
475	209/13539/191	Open Space	Open Space	Not stated	Not stated	City Council of Nairobi	Not stated	Revoke
476	209/13539/63	Park	Park	1.147 Ha	City Council of Nairobi	City Council of Nairobi	City Council of Nairobi	Revoke
477	209/13539/95	Jua Kali	Jua Kali	0.2232 Ha	Not stated	City Council of Nairobi	Not stated	Revoke
478	209/1731/1 No. 2 Caledonia Flat	Residential	Residential	0.443 Ha	Not stated	City Council of Nairobi	Not stated	Revoke
479	209/347/13	Ringroad council Residential	Residential	0.372 Ha	Not stated	City Council of Nairobi	Not stated	Revoke
480	209/5827	Dennis Prit Road City Council Staff Homes	Residential	0.477 Ha	Not stated	City Council of Nairobi	Not stated	Revoke
481	209/5828 Dennis Prit Road	Dennis Prit Road City Council Staff Homes	Residential	0.413 Ha	Not stated	City Council of Nairobi	Not stated	Revoke
482	209/6258 No. 3	Kabete Water works	Residential	Not stated	Not stated	City Council of Nairobi	Not stated	Revoke

S. No.	Plot Number	Reserved/ Planned User	Current User	Area (In Ha)	Original Allottee & Date of Allocation	Allocating Authority	Current Owner & Address	Remarks
	1	2	3	4	5	6	7	8
483	209/6258 No. 4	Kabete Water works	Residential	Not stated	Not stated	City Council of Nairobi	Not stated	Revoke
484	209/6258 No. 5	Kabete Water works	Residential	Not stated	Not stated	City Council of Nairobi	Not stated	Revoke
485	209/6559/1	City Park Recreation	Residential	Not stated	Not stated	Not stated	Not stated	Revoke
486	209/6869	Residential	Residential	0.363 Ha	Not stated	City Council of Nairobi	Not stated	Revoke
487	21067 178031 Kabete	Kabete Vet Labs	Residential	Not stated	Not stated	Not stated	Not stated	Revoke
488	330/473 Mbaazi Avenue	Residential	Residential	0.313 Ha	Not stated	City Council of Nairobi	Not stated	Revoke
489	330/487 Kundu Road	Residential	Residential	0.308 Ha	Not stated	City Council of Nairobi	Not stated	Revoke
490	330/492 Korosho Avenue	Residential	Residential	0.364 Ha	Not stated	City Council of Nairobi	Not stated	Revoke
491	3734/261 Isaac Gathanju Close	Residential	Residential	0.341 Ha	Not stated	City Council of Nairobi	Not stated	Revoke
492	3734/411 Othaya Road	Residential	Residential	0.325 Ha	Not stated	City Council of Nairobi	Not stated	Revoke

S. No.	Plot Number	Reserved/ Planned User	Current User	Area (In Ha)	Original Allottee & Date of Allocation	Allocating Authority	Current Owner & Address	Remarks
		<b>2</b>	<b>3</b>	<b>4</b>	<b>5</b>	<b>6</b>	<b>7</b>	<b>8</b>
493	60/465 72430/60/465 Otrende	Open Space/Children Play Ground	Residential	Not stated	Daniel Joseph Mulama	Not stated	Daniel Mulama & Others Trustees Langata Church M. of Friends Nairobi Box 51654 Nairobi	Revoke
494	Block 61/42	Kibera Drive/Karanja Rd. Junction	Residential	Not stated	Not stated	Not stated	Not stated	Revoke
495	Block 91/112- 115 New 91/275-282	Not stated	Residential	Not stated	Not stated	Not stated	Not stated	Revoke
496	Cf 236152 Kasarani Next to Icipe	Kasarani Primary. School Opposite Police	Business cum residential	Not stated	City Council	Commissioner of Lands	City Council	Revoke
497	Huruma Estate Rd. Reserve	Road Reserve	Residential	Not stated	Wano Ahmed Agal	Not stated	Not stated	Revoke
498	LR. 61713 Icipe Kasarani	Icipe	Business cum residential	Not stated	Rand Forum Prof. Thomas Odhiambo	Commissioner of Lands	Rand Forum Prof. Thomas Odhiambo	Revoke
499	Kabete/T.381	Parking	Residential	Not stated	Not stated	Not stated	Not stated	Revoke

S. No.	Plot Number	Reserved/ Planned User	Current User	Area (In Ha)	Original Allottee & Date of Allocation	Allocating Authority	Current Owner & Address	Remarks
	<b>1</b>	<b>2</b>	<b>3</b>	<b>4</b>	<b>5</b>	<b>6</b>	<b>7</b>	<b>8</b>
500	L.R. No. 209/42.55	Kampala Road Depot	Not stated	Not stated	Not stated	Not stated	Not stated	Revoke
501	13037	Karen Oxidation Ponds -	Not stated	Not stated	Not stated	Not stated	Not stated	Revoke
502	Karobangi South	Market	12062/Pt	0.027 Ha	D. Gacanja Kagu 2/10/92	Not stated	Not stated	Revoke
503	Karura Reservoir Unsurveyed	Water Reservoir	Not stated	Not stated	Not stated	Not stated	Not stated	Revoke
504	Kasarani Tank	Water Works	Not stated	Not stated	Not stated	Not stated	Not stated	Revoke
505	Kasuku Close	Borehole	Borehole	Not stated	Not stated	Government	Not stated	Revoke
506	209/12015	Kaunda Street - C.H.A (Parking) - Public Parking Space	Public Parking - Under Management of City Council of Nairobi	Not stated	Not stated	Not stated	Not stated	Revoke
507	Kawangware Market	Car Park	Not stated	Not stated	Not stated	Not stated	Not stated	Revoke
508	Kayole Animal Pound	Animal Pound	Not stated	5 Acres	Not stated	Not stated	Not stated	Revoke

Plot Number	Reserved/Planned User	Current User	Area (In Ha)	Original Alotee & Date of Allocation	Allocating Authority	Current Owner & Address	Remarks
509	Kayole Nutrition Centre - Allocation By Housing Development Departme	Not stated	Not stated	Not stated	Not stated	Not stated	Revoke
510	Kenyatta Market	Galexon Hotel	Not stated	Not stated	Not stated	Not stated	Revoke
511	Kikuyu Springs Catchment Areas	Not stated	Not stated	Not stated	Not stated	Not stated	Revoke
512	Komarock 1 Mbuyu Court	Not stated	Not stated	Not stated	Not stated	Not stated	Revoke
513	Komarock Plot 1686	Business cum residential	Not stated	Not stated	Commissioner of Lands	Not stated	Revoke
514	Kongoni Road off	Borchole	Not stated	Not stated	Government	Not stated	Revoke
515	L.R. 10038 Langata	Business cum residential	Not stated	Not stated	Not stated	Not stated	Revoke
516	LR 116/833 Zimmerman	Garage	Not stated	Not stated	Not stated	Not stated	Revoke
517	L.R. 209/6260	Not stated	0 479 Ha	Not stated	Not stated	Not stated	Revoke

Plot Number	Reserved/Planned User	Current User	Area (In Ha)	Original Allottee & Date of Allocation	Allocating Authority	Current Owner & Address	Remarks
518	L.R. 209/6261 Highridge Dispensary	Not stated	0.211	Not stated	Not stated	Not stated	Revoke
519	L.R. 36/Vii/576 Eastleigh Youth Centre	Business cum residential	Not stated	Not stated	Not stated	Not stated	Revoke
520	L.R. 8285/101 Sewage Works	Residential	75 Ha	City Council of Nairobi	City Council of Nairobi	Nairobi city Council	Revoke
521	Lagos Road No. 209/2770 Water Stores	Not stated	Not stated	Not stated	Not stated	Not stated	Revoke
522	Lagos Road Staff Clinic 209/6551 Staff Clinic	Not stated	0.0053 Ha	Not stated	Not stated	Not stated	Revoke
523	Langata (Otende) Market 209/8899 Market	Not stated	3.825 Ha	Not stated	Not stated	Not stated	Revoke
524	L.R. 11927 Staff Houses	Residential		City Council of Nairobi		City Council of Nairobi	Revoke
525	L.R. 119103 Staff Houses	Residential		City Council of Nairobi		City Council of Nairobi	Revoke
526	L.R. 85411 Lease out of L.R. 209/5827 City Council Staff Homes	Residential		City Council of Nairobi		City Council of Nairobi	Revoke

S.No.	Plot Number	Reserved/Planned User	Current User	Area (In Ha)	Original Allottee & Date of Allocation	Allocating Authority	Current Owner & Address	Remarks
527	L.R. 90503 Lease out of 209/5627	City Council Staff Homes	Residential	4	City Council of Nairobi	6	City Council of Nairobi	Revoke
528	LR. 11973							Revoke
529	VOL.N47 folio 330/28 L.R. 209/1731/2		Residential		City Council of Nairobi		City Council of Nairobi	Revoke
530	LR. 1870/212/111	Dispensary	Residential	4.3	City Council of Nairobi		City Council of Nairobi	Revoke
531	Uns. 1 Donholm	Primary School	Residential	Not stated	15/5/95	Not stated	Not stated	Revoke
532	Uns. 10 Donholm	Primary School		0.450	15/5/95	Commissioner of Lands	Not stated	Revoke
533	Runda Nairobi/ Block 112/363	Road Reserve Northern By Pass	Residential	0.2	17.12.98 File No. 227286 K. N. Muriithi	Commissioner of Lands	17.12.98 File No. 227286 K. N. Muriithi	Revoke
534	Loresho Tower Tank 90/229/R	Water Works	Not stated	1.939 Ha	Not stated	Not stated	Not stated	Revoke
535	Nairobi/Block 107/382							Revoke
536	LR. 209/11857	Municipal European Housing	Not stated	Not stated	City Council of Nairobi	City Council of Nairobi,	City Council of Nairobi	Revoke



Plot Number	Reserved/ Planned User	Current User	Area (In Ha)	Original Allottee & Date of Allocation	Allocating Authority	Current Owner & Address	Remarks
537	Dagoretti Corner Water Tank Fr 266/157 Fr 282/110	Not stated	Not stated	Not stated	Not stated	Not stated	Revoke
538	Fire Stations (Westlands)	Not stated	Not stated	Not stated	Not stated	Not stated	Revoke
539	Garden Estate Water offices	Not stated	0.772 Acres 0.2296 Acres	Not stated	City Council of Nairobi	Not stated	Revoke
540	Gigiri Pumping Station Water Works	Water Works	Not stated	Not stated	City Council of Nairobi	Not stated	Revoke
541	Highridge Dispensary	Not stated	0.479 Ha	Not stated	Not stated	Not stated	Revoke
542	Highridge Dispensary	Not stated	0.211	Not stated	Not stated	Not stated	Revoke
543	Huruma Estate No. 78	Not stated	Not stated	Not stated	Not stated	Not stated	Revoke
544	Huruma Estate No. 78	Not stated	Not stated	Not stated	Not stated	Not stated	Revoke
545	Joseph Kangethe Estate (Woodley) - 1702/R Pt	Not stated	45.336	Allocated To Different Individuals	Not stated	Allocated To Different Individuals	Revoke

S. No.	Plot Number	Reserved/ Planned User	Current User	Area (In Ha)	Original Allottee & Date of Allocation	Allocating Authority	Current Owner & Address	Remarks
	<b>1</b>	<b>2</b>	<b>3</b>	<b>4</b>	<b>5</b>	<b>6</b>	<b>7</b>	<b>8</b>
546	Nairobi/Block 91/56							Revoke
547	1159/70							Revoke
548	209/13539/211 Council House					Commissioner of Lands	Nelson Mwanzia Kivuvani	Revoke
549	209/6261							Revoke
550	209/7148							Revoke
551	Pumwani Maternity Hospital	Doctor's Residence						Revoke
					Musa Magodo		Musa Magodo	

## NAIROBI SUPPLEMENTARY LIST

Parcel Ref. No. Title No. File No. Location	Reserved/ Planned User	Current User	Area in Ha.	Name & Address of Original Allottee & Date of Allocation	Allocating Authority	Name & Address of Current Owner	Remarks
1	2	3	4	5	6	7	8
<b>EMBAKASI</b>							
1 Between Nairobi/Block 75/1011 & 1012 BuruBuru	Open Space Recreational Infrastructure location	Good Times Bar		LEMU Company Ltd	Commissioner of Lands	NRB/BLK 75/1011 LEMU Company Ltd, P O Box 74306 Nairobi, Kaplan & Stratton NRB/BLK 75/1012 Clean Care BuruBuru	Revoke
2 LR.209/8254 Marakani South B	Marakani Pri.School, St Catherine Dispensary		1.48	Simon Limo	Commissioner of Lands	Simon Limo	Revoke
3 Nairobi/Block 75/1047				Meatons (K) Ltd P O Box 6928 Nairobi Mwaura & Mwaura Wahiga Advocates	Commissioner of Lands	Meatons (K) Ltd P O Box 6928 Nairobi Mwaura & Mwaura Wahiga Advocates	Revoke
4 Nairobi/Block 75/1055	Market Place	Bar		Coco Beach Club	Commissioner of Lands	Fidel Holdings Ltd P.O Box 30961 Nairobi	Revoke

Parcel Ref. No. Title No. File No. Location	Reserved/Planned User	Current User	Area in Ha.	Name & Address of Original Allottee & Date of Allocation	Allocating Authority	Name & Address of Current Owner	Remarks
5 Nairobi/Block 75/1057	Market Place	Bar		Coco Beach Club	Commissioner of Lands	Fidei Holdings Limited P.O Box 30961 Nairobi	Revoke
6 Nairobi/Block/75/1059 BuruBuru	Road Reserve	Kenol PSS		Kenol Petrol Station	Commissioner of Lands	Kenol Petrol Station	Revoke
7 Nairobi Block 75/1064 BuruBuru	Post office	PSS		Coco Beach Club	Commissioner of Lands	Coco Beach Club	Revoke
8 Nairobi/Block 75/1056 BuruBuru	Post office	PSS		Coco Beach Club	Commissioner of Lands	Fidei Holdings Limited P.O Box 3096/Nairobi	Revoke
9 Nairobi/Block 76/580 BuruBuru	PublicOpen Space Recreational Infrastructure location	Residential		Peter Ndiba Kabaya P.O Box 48022 Nairobi	Commissioner of Lands	Peter Ndiba Kabaya P.O Box 48022 Nairobi	Revoke
10 Nairobi/Block 76/896 BuruBuru	Open Space Recreational Infrastructure location	Residential		International Fellowship for Christ Registered Trustees	Commissioner of Lands	International Fellowship for Christ Registered Trustees	Revoke
11 Nairobi/Block 76/899 BuruBuru	Open Space Recreational Infrastructure location	Children's Village	2.499	SOS Children's Village trustees registered	Commissioner of Lands	SOS Childrens Village Kenya Registered Trustees P.O Box 40653	Revoke

Parcel Ref. No. Title No. File No. Location	Reserved/Planned User	Current User	Area in Ha.	Name & Address of Original Applicant & Date of Allocation	Allocating Authority	Name & Address of Current Owner	Remarks
12 Nairobi/Block 76/925 BuruBuru	Children Play Grounds	Business Cum Residential		Sakayo Mwendwa Mwengwa P.O Box 30046 Nairobi	Commissioner of Lands	Sakayo Mwendwa Mwengwa P.O Box 30046 Nairobi	Revoke
13 Nairobi/Block 76/927 BuruBuru	Children Play Grounds	Business Cum Residential		Wendy Ndiwa Peter P.O Box 30376 Nairobi	Commissioner of Lands	Wendy Ndiwa Peter P.O Box 30376 Nairobi	Revoke
14 Nairobi/Block 76/928 BuruBuru	Children Play Grounds	Business Cum Residential		Wendy Ndiwa Peter P.O Box 30376 Nairobi	Commissioner of Lands	Wendy Ndiwa Peter P.O Box 30376 Nairobi	Revoke
15 Nairobi/Block 76/929 BuruBuru	Children Play Grounds	Business Cum Residential		Rose Chebet Muge, P.O Box 453 Nairobi	Commissioner of Lands	Rose Chebet Muge, P.O Box 453 Nairobi	Revoke
16 Nairobi/Block 76/930 BuruBuru	Children Play Grounds	Business Cum Residential		Angela Njeri Gichura P.O Box 28907 Nairobi	Commissioner of Lands	Angela Njeri Gichura P.O Box 28907 Nairobi	Revoke
17 Nairobi/Block 76/932 BuruBuru	Road Reserve	Business Cum Residential		Rose Irene Wambui P.O Box 41918 Nairobi	Commissioner of Lands	Rose Irene Wambui P.O Box 41918 Nairobi	Revoke

	Parcel Ref. No. Title No. File No. Location	Reserved/Planned User	Current User	Area in Ha.	Name & Address of Original Allottee & Date of Allocation	Allocating Authority	Name & Address of Current Owner	Remarks
18	Nairobi Block 93/1429	Public Open Space	Business	0.2528	Sukhdev Singh Lally P.O Box 43703 Nairobi	Commissioner of Lands	Sukhdev Singh Lally P.O Box 43703 Nairobi	Revoke
19	Nairobi Block 93/1405	Public Open Space	Business	0.323	Megh Singh Keth & 4 others, P.O Box 42472 Nairobi	Commissioner of Lands	Megh Sing Kenth, Jaswantra K. Shah, Narendra K. Shah, Hemant K. Shah, Silas K. Shah, P.O Box 42472 Nairobi	Revoke
20	Nairobi/Block 93/1406	Public Open Space	Business	0.3303	Kingsway Motors (K) Ltd P.O Box 49644 Nairobi	Commissioner of Lands	Kingsway Motors (K) Ltd P.O Box 49644 Nairobi	Revoke
21	Nairobi Block/93/1407	Public Open Space	Business	0.4	Kingsway Motors (K) Ltd P.O Box 49644 Nairobi	Commissioner of Lands	Kingsway Motors (K) Ltd P.O Box 49644 Nairobi	Revoke
22	Nairobi Block 78/894 BuruBuru	Road		0.0483	E.N Mukundi P.O Box 8630 Nairobi	Commissioner of Lands	E.N Mukundi P.O Box 8630 Nairobi	Revoke
23	Nairobi/Block 89/889 Umoja I & Tena Estates	Public Open Space	Business	0.2848	Veronica Njeri Mwangi	Commissioner of Lands	Veronica Njeri Mwangi	Revoke

Parcel Ref. No. Title No. File No. Location	Reserved/Planned User	Current User	Area in Ha.	Name & Address of Allottee & Date of Allocation	Allocating Authority	Name & Address of Current Owner	Remarks
24 Between Block 93/69 & 85 South B Garden Estate	Public Open space and playing fields	Garages		Hannah Margaret Wanjuhi Njenga and David Tom Njenga P.O Box 45519 Nairobi	Commissioner of Lands	Hannah Margaret Wanjuhi Njenga and David Tom Njenga P.O Box 45519 Nairobi	Revoke
25 LR.209/12089 CF.157273 Nairobi South/MSA Road	Public Open Space	Business		Siriati Developers	Commissioner of Lands	Siriati Developers	Revoke
26 LR.209/12090 CF.157274	Public Open Space	Business		Siriati Developers	Commissioner of Lands	Siriati Developers	Revoke
27 LR.209/12091 CF.157275 Nairobi South MSA Road	Public Open Space	Business		Siriati Developers	Commissioner of Lands	Siriati Developers	Revoke
28 LR.209/12092 CF.156492	Public Open Space	Business		Siriati Developers	Commissioner of Lands	David Kipngetch Lagat & Francis Cheruiyot Maritim (T/A Siriati Developers P.O Box 28189 Nairobi	Revoke
29 Between Block 93/53	Sewer Line, fire	Business Cum Residential		Philip Mullei P.O Box 72992 Nairobi	Commissioner of Lands	Philip Mullei P.O Box 72992 Nairobi	Revoke

Parcel Ref. No. Title No. File No. Location	Reserved/ Planned User	Current User	Area in Ha.	Name & Address of Original Allottee & Date of Allocation	Allocating Authority	Name & Address of Current Owner	Remarks
30 CF 90963 Kyonga Crescent Maringo Estate	Children Play Grounds	Residential		ACK St. Mary Magdalene Church	Commissioner of Lands	ACK St. Mary Magdalene Church	Revoke
31 LR.209/7383/35 4 IR.27721 CF.66030/11 Kimathi Estate	Special purpose/Comm unity Hall	Residential		Gathoudu Mtu P.O Box (12/8/92)	City Council of Nairobi	Benson I Mwangi	Revoke
32 Nairobi/Block 76/579 BuruBuru Phase III	Service Lane	Residential		Mary Njoki Muchai P.O Box 54441	Commissioner of Lands	Mary Njoki Muchai P.O Box 54441 Nairobi	Revoke
33 Eastleigh next to Social Hall first Avenue	Playing Ground	Hawkers Market		Mohamed Aden Noor	Commissioner of Lands	Mohamed Aden Noor	Revoke
34 LR.20780 Formally 27/34 Ridgeways	Government House	Residential		Rose Mathenge	Commissioner of Lands	Rose Mathenge	Revoke
35 LR.209/12998 CF 35538/XIV/58 Kileleshwa Kinichwa Ndogo River	Riparian Reserve	Residential	0.15	Eric, D. Julius Ekwenye, S Mugo P.O Box 40658 Nairobi (13/11/95)	Commissioner of Lands	Eric, D Julius Ekwenye, S. Mugo P.O Box 40658 Nairobi (13/11/95)	Revoke



Parcel Ref. No. Title No. File No. Location	Reserved/Planned User	Current User	Area in Ha.	Name & Address of Alottee & Date of Allocation	Allocating Authority	Name & Address of Current Owner	Remarks
36 LR.209/14679 CF 79983.CF.20 9163/F/59, CF.231855 Pumwani	Residential	Petrol Station	0.401	Kametha properties Ltd. P.O Box 54250 Nairobi	Commissioner of Lands	Pumwani Service Station Ltd. P.O Box 54250 Nairobi	Revoke
37 LR.209/2323/27 70 Lagos Road	Extension of fire station	Business		Auto Service Mart P.O Box 40170 Nairobi	Commissioner of Lands	Auto Service Mart P.O Box 40170 Nairobi	Revoke
38 LR.209/8294/38 7(Original No.209/8294/1/3 )	Open Space	Residential		Gerald Karimi P.O Box 22510 Nairobi (27/4/95)	Commissioner of Lands	(Copos Ltd) Robert Mutiso Lelli P.O Box 28587 Nrb	Revoke
39 LR.209/9294				Kenya Tyres Ltd P.O Box 11181 Nairobi	Commissioner of Lands	Kenya Tyres Ltd P.O Box 11181 Nairobi	Revoke
40 209/12133/1578 67 Nairobi	Public Toilets	Kobil Petrol Station	0.14	Kaplong Agencies	Commissioner of Lands	Kaplong Agencies	Revoke
41 Nairobi/Block 90/306 Loresho	Police Station	Residential		Loresho Ridge Nursery School Lid P.O Box 30203 Nairobi	Commissioner of Lands	Loresho Ridge Nursery School Ltd P.O Box 30203 Nairobi	Revoke
42 LR.209/8873/2 Muguga Green Apartments	Playground		0.09	Fremco Investments P.O Box 7103 Nairobi	Commissioner of Lands	Fremco Investments P.O Box 7103 Nairobi	Revoke

Parcel Ref. No. Title No. File No. Location	Reserved/Planned User	Current User	Area in Ha.	Name & Address of Original Allottee & Date of Allocation	Allocating Authority	Name & Address of Current Owner	Remarks
43	LR.209/12948 Play ground	Commercial	0.0969	Emtol Properties Ltd P.O Box 8081 Nairobi	Commissioner of Lands	Emtol Properties Ltd P.O Box 8081 Nairobi	Revoke
44	LR.19095 Original 12661 CF 157469 Langata Park View Estate	Residential	1.961	5/4/94 99 years from 1/6/92 Nyama Gi Were Ltd P.O Box 61922 Nairobi	Nairobi City Council	5/4/94 99 years from 1/6/92 Nyama Gi Were Ltd P.O Box 61922 Nairobi	Revoke
45	LR.209/14392 IR.86123 Westlands	PSS		Cab Investments Limited	Commissioner of Lands	Cab Investments Limited	Revoke
46	CF.33408/III/15 8/A Ngong Road HIV Orphans	Orphans Hospital Ltd	4	1992 Mrs. Samira Furrer	Commissioner of Lands	1992 Mrs. Samira Furrer	Revoke
47	NBI/Block 831/530 Umoja Innercore	Umoja Inner Core Sector IV	24 Acres	99 years from 1/8/92 Habib Omar Kongo	Commissioner of Lands	Aviton Enterprises Ltd P.O Box 62926	Revoke
48	Umoja II	Residential		Clr.Kavemba, Mwenje,Chief, Umoja Welfare Association,Umoja II a II Jua Kali Association		Clr.Kavemba, Mwenje,Chief, Umoja Welfare Association,Umoja II Jua Kali Association	Revoke

Parcel Ref. No. Title No. File No. Location	Reserved/ Planned User	Current User	Area in Ha.	Name & Address of Original Allottee & Date of Allocation	Allocating Authority	Name & Address of Current Owner	Remarks
<b>GIGIRI</b>							
49	Road Reserve	Residential	0.223	Arvid Kumar, Ambalal Naranbrah Patel & Nayanaben Arvind Kumar Ambalal Patel	Commissioner of Lands	Arvind Kumar Ambalal Naranbhai patel & Nayanaen Arvind Kumar Ambalal Patel P.O Box 40428 Nairobi	Revoke
50	Road Reserve	Residential	0.223	Francis Njoroge & Margaret W. Njoroge (1982)	Commissioner of Lands	FirozHusein Taherali Jeevanjee and Ummi FirozHusein Taherali P.O Box 32469 Nairobi	Revoke
51	Road Reserve	Residential	0.223	Dolphin Village Ltd (1989)	Commissioner of Lands	Vitas Limited P.O Box 25056 Nairobi	Revoke
52	Road Reserve	Residential	0.2212	Iqbal Akram Sheikh & Zahita Iqbal Shikh (1982)	Commissioner of Lands	Iqbal Akram Sheikh & Zahida Iqbal Sheikh P.O Box 48888 Nairobi	Revoke
53	Road Reserve	Residential	0.223	Joseph Paul Mwangovya (1982)	Commissioner of Lands	Zachary Michuki Kamondo P.O Box 400 Limuru	Revoke
54	Road Reserve	Residential	0.223	Manaseh Wambua Mulili & Joyce Mbithe Muli (1982)	Commissioner of Lands	William Sambu Kipchumba	Revoke

	Parcel Ref. No. Title No. File No. Location	Reserved/Planned User	Current User	Area in Ha.	Name & Address of Alottee & Date of Allocation	Allocating Authority	Name & Address of Current Owner	Remarks
55	Nairobi/Block 91/337 Gigiri	Riparian Reserve	Residential	0.1986	Wetnab Ltd (1993)	Commissioner of Lands	Wetnab Ltd P.O. Box 72519 Nairobi	Revoke
56	Nairobi/Block 91/338 Gigiri	Riparian Reserve	Residential	0.1857	Joginder Singh Birdi & Awtar Kaur Birdi (1993)	Commissioner of Lands	Joginder Singh Birdi & Awtar Kaur Birdi P.O. Box 41726 Nairobi	Revoke
57	Nairobi/Block 91/339 Gigin UNEP	Riparian Reserve	Business	0.1865	Biarusi Limited (1993)	Commissioner of Lands	Biarusi Limited P.O. Box 43045 Nairobi	Revoke
58	Nairobi/Block 91/353 Gigiri	Riparian Reserve	Business		Green Hills Investment Ltd P. Box 300 Gigiri Nairobi	Commissioner of Lands	Green Hills Investment Ltd P. Box 300 Gigiri Nairobi	Revoke
59	LR.209/13002 183642 Greenway Linging Chiromo & Westlands Road	Road	BCR	0.04	KOMAKOS Ltd P.O. Box 1019 Nairobi (2/4/96)	Commissioner of Lands	DYNO Holdings Ltd P.O. Box 69952 Nairobi	Revoke
60	Junction of Elgeyo-Muringa Road	Playground for Milimani Pri.School	College	2.834	International Student Bible College	Commissioner of Lands	International Student Bible College	Revoke

Parcel Ref. No. Title No. File No. Location	Reserved/ Planned User	Current User	Area in Ha.	Name & Address of Original Allottee & Date of Allocation	Allocating Authority	Name & Address of Current Owner	Remarks
<b>61</b> 60/465 72430/60/465 Otiende	Open space/children play ground	Residential	0.4	Daniel Joseph Mulama	City Council of Nairobi	Daniel J. Mulama & Others - Trustees Langata Church M of Friends Nairobi Box 51654 Nairobi	Revoke
<b>62</b> Nairobi/block 60/466 CF. 121606 Otiende	Open space/children play ground	Residential	0.5933	Reg. Trustees Arch Diocese of Nairobi	City Council of Nairobi	Archdiocese of Nairobi Kenya Reg. Trustees Box 14231 Nairobi	Revoke
<b>63</b> Nairobi/block 60/467 CF. 122172 Otiende	Open space/children play ground	Residential	0.5993	Baptist Bible Mission of E. Africa Reg. Trustees	City Council of Nairobi	Baptist Bible Mission of E. Africa Reg. Trustees Box 14876 Nbi	Revoke
<b>64</b> Nairobi/block 60/472 CF. 126617 Otiende	Open space/children play ground	Residential	0.2302	Paul Billy Muhia Ngugi Muringa Investments Ltd	City Council of Nairobi	Muringa Investments Limited Box 44190 Nairobi	Revoke
<b>65</b> Nairobi/block 60/473 Otiende	Open space/children play ground	Residential		Arch Diocese Nairobi Catholic	City Council of Nairobi	Archdiocese of Nairobi Kenya Reg. Trustees Box 14231 Nairobi	Revoke
<b>66</b> Nairobi/block 60/475 CF. 158610 Langata	Open space/children play ground	Residential	0.0219	O. N. Ileri	City Council of Nairobi	Richard Ethan Ndubai & Bilha W. Ndubai Box 34625 Nairobi	Revoke

Parcel Ref. No. Title No. File No. Location	Reserved/ Planned User	Current User	Area in Ha.	Name & Address of Original Allottee & Date of Allocation	Allocating Authority	Name & Address of Current Owner	Remarks
67 Nairobi/block 60/477	Open space/children play ground	Residential	0.0231	O. N. Ireni	City Council of Nairobi	Richard Ethan Ndubai & Bilha W. Ndubai Box 34625 Nairobi	Revoke
68 Nairobi/block 60/490	Open space/children play ground	Residential	0.0445	National Housing Corporation	City Council of Nairobi	National Housing Corporation Box 30257 Nairobi	Revoke
69 Nairobi/block 60/491 CF. 175388	Open space/children play ground	Residential	0.0587	Dr. A. C. Lesan	City Council of Nairobi	Sebastia M. Miwarania Box 67693 Nairobi	Revoke
70 Nairobi/block 60/498 CF. 175388	Open space/children play ground	Residential	0.0446	Nancy Koros	City Council of Nairobi	Delillah Kemunto Asiago Box 55354 Nairobi	Revoke
71 Nairobi/block 60/501 CF. 177390	Open space/children play ground	Residential	0.03	G. B. K. Musoke	City Council of Nairobi	G. B. K. Musoke Box 57598 Nairobi	Revoke
72 Nairobi/block 60/503 CF. 236113	Open space/children play ground	Residential	0.1341	M/S Kama Women Group	City Council of Nairobi	M/S Kama Women Group	Revoke
73 Nairobi/block 60/504 CF. 236114	Open space/children play ground	Residential	0.1341	M/S Kama Women Group	City Council of Nairobi	M/S Kama Women Group	Revoke
74 Between Otende Estate & Moi Estate CF. 151109	Open space	Residential	0.042	Dr. G. Maguta	City Council of Nairobi	Dr. G. Maguta	Revoke

Parcel Ref. No. Title No. File No. Location	Reserved/ Planned User	Current User	Area in Ha.	Name & Address of Original Allottee & Date of Allocation	Allocating Authority	Name & Address of Current Owner	Remarks
75 Nairobi/block 60/485 CF. 156451	Open space/children play ground	Residential	0.065	J. M. Kimilu	City Council of Nairobi	Patrick Wandabusi Box 76575 Nairobi	Revoke
76 Nairobi/block 60/492	Open space/children play ground	Residential	0.06	Angela Chelangat Lesan	City Council of Nairobi	Sebastian B.Mwarania Box 67693 Nairobi	Revoke
77 Nairobi/block 60/493 CF. 155924 Langata	Open space/children play ground	Residential	0.253	Anne C. Njuguna	City Council of Nairobi	Rose N. Kamichu Box 67488 Nairobi	Revoke
78 Nairobi/block 60/495	Open space/children play ground	Residential	0.0248	National Housing Corporation	City Council of Nairobi	National Housing Corporation	Revoke
79 Nairobi/block 60/497 CF. 156452 Otiende	Open space/children play ground	Residential	0.05	N. Cheronno	City Council of Nairobi	Deililah K. Asiago Box 55354 Nairobi	Revoke
80 Nairobi/block 60/474 CF. 126580	Open space/children play ground	Residential	0.2063	F. W. Mwithukia & Another	City Council of Nairobi	F. W. Mwithukia & Another Box 56414	Revoke
81 Nairobi/block 60/486 file not noted	Open space/children play ground	Residential	0.026	National Housing Corporation	City Council of Nairobi	National Housing Corporation Box 30257 Nairobi	Revoke
82 Nairobi/block 60/488	Open space/children play ground	Residential	0.0231	National Housing Corporation	City Council of Nairobi	Richard K. Churcir Box 48400 Nairobi	Revoke

	Parcel Ref. No. Title No. File No. Location	Reserved/Planned User	Current User	Area in Ha.	Name & Address of Alotee & Date of Allocation	Allocating Authority	Name & Address of Current Owner	Remarks
83	Nairobi/block 60/489 file not noted	Open space/children play ground	Residential	0.0235	Nelson M. Kivuvani	City Council of Nairobi	Nelson M. Kivuvani Box 48603 Nairobi	Revoke
84	Nairobi/block 60/478 CF. 158613 Otiende	Open space/children play ground	Residential	0.0241	O . N. Ireri	City Council of Nairobi	Richard Ethan Ndubai & Bilha Wanjiku Ndubai Box 34625 Nairobi	Revoke
85	Nairobi/block 60/480 CF. 158615 Otiende	Open space/children play ground	Residential	0.026	O . N. Ireri	City Council of Nairobi	Richard Ethan Ndubai & Bilha Wanjiku Ndubai Box 34625 Nairobi	Revoke
86	Nairobi/block 60/481 CF. 158616 Otiende	Open space/children play ground	Residential	0.0335	O . N. Ireri	City Council of Nairobi	Richard Ethan Ndubai & Bilha Wanjiku Ndubai Box 34625 Nairobi	Revoke
87	Nairobi/block 60/483 CF. 140051 Otiende	Open space/children play ground	Residential	0.3084	Ilula Investment	City Council of Nairobi	National Housing Corporation Box 30257 Nairobi	Revoke
88	Nairobi/block 60/484 Otiende	Open space/children play ground	Residential	0.3188	Church of Jesus Christ	City Council of Nairobi	The Church of Jesus Christ Box 39634 Nairobi	Revoke
89	Nairobi/block 60/490 CF. 127106 Langata	Open space/children play ground	Residential	0.2108	Prof. J. P. Marangu & Another	City Council of Nairobi	National Housing Corporation Box 30257 Nairobi	Revoke



	Parcel Ref. No. Title No. File No. Location	Reserved/Planned User	Current User	Area in Ha.	Name & Address of Allottee & Date of Allocation	Allocating Authority	Name & Address of Current Owner	Remarks
90	Nairobi/block 60/505 CF. 176534 Langata	Open space/children play ground	Residential	0.1341	T B Manda & other	City Council of Nairobi	Timothy Berre Manoa & 3 others Box 73257 Nairobi	Revoke
91	Nairobi/block 60/468 CF. 191047 Otende	Open space/children play ground	Residential	1.3	Permanent Secretary Treasury	City Council of Nairobi	Permanent Secretary Treasury	Surrender of Lease in exchange of new numbers 507 & 508
92	Nairobi/block 60/507	Children's Playgrounds	Residential	0.4	Kamutu Properties Limited Box 15202 Nairobi	City Council of Nairobi	Kamutu Properties Limited Box 15202 Nairobi	Revoke
93	Nairobi/block 60/508	Open Space Children's Play Ground	Residential	0.9106	Board of Governors Langata High School Box 47990 Nbi	City Council of Nairobi	Board of Governors Langata High School Box 47990 Nbi	Revoke
94	Nairobi/Block 72/2934 Mig 114261/XII Langata	Market & Public Parking				City Council of Nairobi	Pauline Muringe Box 49175 Nairobi	Revoke

Parcel Ref. No. Title No. File No. Location	Reserved/ Planned User	Current User	Area in Ha.	Name & Address of Original Allottee & Date of Allocation	Allocating Authority	Name & Address of Current Owner	Remarks
95 Nairobi/block 72/449-465 Langata Otiende 449	Dispensary Church	Business	0.0212	Jashbani Jesukhal Batavia & Usha Jashvani Batavia 1982	City Council of Nairobi	Sosphiter Manyinsa Orwenyo	Revoke
96 Nbi/Block 72/2425 Langata Shopping Centre	Parking space (20 plots)	Business		Manyatta Paradise Limited	City Council of Nairobi	Manyatta Paradise Limited	Revoke
97 Nbi/Block 72/2934	Parking				City Council of Nairobi	Pauline Muringe Box 49175 Nairobi	Revoke
98 Block 72/450	Public Open Space & Park	BCR	0.0254	Nehemiah Mutsalali & Margaret Juliet Mudema	City Council of Nairobi	Pauline Muringe Box 49175 Nairobi	Revoke
99 Block 72/451	Public Open Space & Park		0.0715	Enock Mokoit Psenjeru & Lois Chekimken Psenjeru	City Council of Nairobi	Pauline Muringe Box 49175 Nairobi	Revoke

Parcel Ref. No. Title No. File No. Location	Reserved/ Planned User	Current User	Area in Ha.	Name & Address of Original Allottee & Date of Allocation	Allocating Authority	Name & Address of Current Owner	Remarks
100 LR. 209/11118 South C Mugoya	Car Park	BCR		Somali Citizen held by Mohamed (CGS) Mohamed (Minister) - Jaffer Mohammed Shariff	City Council of Nairobi	Jaffer Mohammed Shariff	Revoke
101 LR. 209/8294 South C United	Children's Playgrounds			Robert Mutiso Leli	City Council of Nairobi	Robert Mutiso Leli	Revoke
102 Nairobi/Block 61/683 Kibera Karanja Drive	Open Space	BCR		Innocent Obiri Mományi Box 7391 Nairobi	City Council of Nairobi	Innocent Obiri Mományi Box 7391 Nairobi	Revoke
103 Nairobi/Block 60/470 Langata Ngei	Church, School & Special Purpose	BCR		J. P. Marangu & L. T. Marangu Box 54900 Nairobi	City Council of Nairobi	Transferred to R. E. Ndubai Box 34625 Nairobi	Revoke
104 Nairobi/Block 60/471 Langata Ngei	Church, School & Special Purpose	Residential		P. B. M. Ngugi Box 55565 Nairobi	City Council of Nairobi	Sold to Muringa Investments Box 44190 Nairobi	Revoke
105 Nairobi/Block 60/472 Langata Ngei	Church, School & Special Purpose	Residential		O. N. Iren Box 30450 Nairobi	City Council of Nairobi	Transferred to Reiclard & Wanjiru Box	Revoke

	Parcel Ref. No. Title No. File No. Location	Reserved/Planned User	Current User	Area in Ha.	Name & Address of Allottee & Date of Allocation	Allocating Authority	Name & Address of Current Owner	Remarks
106	Nairobi/Block 72/2272 CF. 724301/IX/264 CF. 111209	Social Centre	BCR	0.771	Joseph Waiharo Kuria Box 110 Ngara 4.12.00	City Council of Nairobi	Joseph Waiharo Kuria Box 110 Ngara 4.12.00	Revoke
107	Nairobi/Block 72/2933	Social Centre and Open Space	BCR		Makau Dev Comaanu Ltd	City Council of Nairobi	Makau Development Comaanu Limited Box 34196 Nairobi	Revoke
108	Nairobi/Block 72/2934 CF. 724301/IX/229A City Council CPD/FP/453	Public Open Space & Social Centre and	BCR		Pauline Munge	City Council of Nairobi	Pauline Munge Box 49175 Nairobi	Revoke
109	LR. 12661/83 Langata Park View Estate	Education	Residential	0.961	B. N. Njeru G. Berre	City Council of Nairobi	B. N. Njeru G. Berre	Revoke
110	LR. 209/10282 CF. 114027 South C Meaty IR. 40082	Playgrounds	BCR		Realty Brokers	Commissioner of Lands	Realty Brokers Limited Box 47011 Nairobi	Revoke
111	LR. 209/12564 South B Zanzibar Road IR. 66088	Access Road	BCR		Karsan Jalida Hisani	Commissioner of Lands	Karsan Jalida hisani Box 57480 Nairobi	Revoke

	Parcel Ref. No. Title No. File No. Location	Reserved/Planned User	Current User	Area in Ha.	Name & Address of Allottee & Date of Allocation	Allocating Authority	Name & Address of Current Owner	Remarks
112	LR. 209/12588 CF. 114027 IR 66891 South C Mugoya	Sewer Line	Residential		Robert Mutiso Leli	Commissioner of Lands	Robert Mutiso Leli	Revoke
113	LR. 209/13249 South B Zanzibar Road 74182	Access Road	Business		Mohamed Nuru	Commissioner of Lands	Mohamed Nuru Karuki Box 12714 Nairobi	Revoke
114	LR.09/8294/387 IR. 26593 South C United	Children Playgrounds	Business		Robert Mutiso Leli T/9 Copos Ltd Box 28587 Nairobi	Commissioner of Lands	Robert Mutiso Leli T/9 Copos Ltd Box 28587 Nairobi	Revoke
115	LR. 209/14392 CF. 86123	Road Reserve	PSS	1.394 ha	Cab Investments Ltd Box 43443 Nairobi	Commissioner of Lands	Cab Investments Ltd Box 43443 Nairobi	Revoke
116	Nairobi/Block 10 3/103 & 95 South C Realty/Mugoya	Play grounds	BCR		103- Mwangi Irungu Weru Box 51477 Nairobi	Commissioner of Lands	103- Mwangi Irungu Weru Box 51477 Nairobi	Revoke
117	Nairobi/Block 60/491	Play grounds	BCR		Sebastian Mbutia Mwarania Box 67693 Nairobi	Commissioner of Lands	Sebastian Mbutia Mwarania Box 67693 Nairobi	Revoke

Parcel Ref. No. Title No. File No. Location	Reserved/ Planned User	Current User	Area in Ha.	Name & Address of Original Allottee & Date of Allocation	Allocating Authority	Name & Address of Current Owner	Remarks
118 Nairobi/Block 60/492	Play grounds	BCR		Sebastian Mbuthia Mwarania Box 67693 Nairobi	Commissioner of Lands	Sebastian Mbuthia Mwarania Box 67693 Nairobi	Revoke
119 Nairobi/Block 60/493 Southlands	Public Open Space	BCR		Rose Njoroka Kamichu Box 67488 Nairobi	Commissioner of Lands	Rose Njoroka Kamichu Box 67488 Nairobi	Revoke
120 Nairobi/Block 60/501 Moi	Open space			B. K. Musoke DC/1107 dated 26.5.98	Commissioner of Lands	Gerald Bernard Kibuuka Musoki Box 57598 Nairobi	Revoke
121 Nairobi/Block 93/1403 Plains view	Recreation Grounds	Residential		Nelson Koech	Commissioner of Lands	Nelson Koech	Revoke
122 Nairobi/Block 93/1404 Plains view	Recreation Grounds	Residential		Nelson Koech	Commissioner of Lands	Nelson Koech	Revoke
123 Nairobi/Block 60/492		Residential		Sebastian Mwarania	Commissioner of Lands	Sebastian Mwarania	Revoke
124 LR. 12661/82 Langata Park View Estate	Education	Residential	1.961	David Mundui	Commissioner of Lands	David Mundui	Revoke

Parcel Ref. No. Title No. File No. Location	Reserved/ Planned User	Current User	Area in Ha.	Name & Address of Original Allottee & Date of Allocation	Allocating Authority	Name & Address of Current Owner	Remarks
125 L.R. 1702/6/944 & 968 See Block 72/967 Langata Jambo Estate	Open space	Residential		D. H. Ndungu R. W. Jackson C. Jepkemoi of Lands office Mungai of Proons L. M.	Commissioner of Lands	Sold to Joseph Gogo in 1996 then sold to Ismael Mohamed of PPS	Revoke
126 Nairobi/Block 61/690 Kibera Karanja Road	Open space	Residential		Joseph Kipkuru Towet of Ardhi House	Commissioner of Lands	Joseph Kipkuru Towet Box 48 Longisa	Revoke
127 Nairobi/Block 61/715 Kibera Karanja Road	Parking space & way leave	Residential		Ismael Mohammed Ahmed Box 40372 Nairobi	Commissioner of Lands	Ismael Mohammed Ahmed Box 40372 Nairobi	Revoke
128 CF.236569 Kasarani next to ICIPE	Kasarani Primary School opposite Police	Residential	0.045	Timothy Okemba, P.O Box 30124 Nairobi (18/12/2002	Commissioner of Lands	Timothy Okemba	Revoke
129 L.R.26474 CF 236567 Kasarani next to ICIPE	Kasarani Primary School opposite Police	Business Cum Residential	0.1	Peter Maina, P.O Box 30041 Nairobi (18/12/2001)	Commissioner of Lands	Peter Maina, P.O Box 30041 Nairobi (18/12/2001)	Revoke

	Parcel Ref. No. Title No. File No. Location	Reserved/Planned User	Current User	Area in Ha.	Name & Address of Original Allottee & Date of Allocation	Allocating Authority	Name & Address of Current Owner	Remarks
130	LR.26478 CF 236566 Kasarani next to ICIPE	Kasarani Primary School opposite Police	Business Cum Residential	0.1	Jorm services P O Box 4227 Nairobi (18/12/2002)	Commissioner of Lands	Transferred to Irene Ngi'endo	Revoke
131	Not surveyed CF 236597 Kasarani next to ICIPE	Kasarani Primary School opposite Police	Residential	0.042	Rev. Stanley M. Michelini P.O. Box 30041 Nairobi (18/12/2002)	Commissioner of Lands	Rev. Stanley M. Michelini	Revoke
132	NRB/Block 75/1053 Opposite BuruBuru Police Station	Play ground	Commercial	1.914	Shepherds Junior School Ltd P.O. Box 74513, Nairobi (Mwangi Wangongundu)	Commissioner of Lands	Shepherds Junior School Ltd P.O. Box 74513, Nairobi (Mwangi Wangongundu)	Revoke
133	Huruma Estate Road reserve	Road reserve	Residential		Wario Ahmed Agal	Commissioner of Lands	Wario Ahmed Agal	Revoke
134	CF 8247/II/74, CF 222420 Juja Road/Road	Road reserve	Business Cum Residential		Digest Investments Adika Agencies United P.O. Box 28699	Commissioner of Lands	Digest Investments Adika Agencies United P.O. Box 28699	Revoke
135	IR.61713 ICIPE Kasarani	ICIPE	Business Cum Residential		Rand Forum Prof Thomas Odhiambo	Commissioner of Lands	Rand Forum Prof Thomas Odhiambo	Revoke



Parcel Ref. No. Title No. File No. Location	Reserved/Planned User	Current User	Area in Ha.	Name & Address of Allottee & Date of Allocation	Allocating Authority	Name & Address of Current Owner	Remarks
136 LR 13330/611 Garden Estate on Thika Road	Road junction. City Council	Supermarket, showroom and pss		Nakumatt, Lenjoka, Thome Petrol Station, Kobil and Mwalimu Motors	Commissioner of Lands	Nakumatt, Lenjoka, Thome Petrol Station, Kobil and Mwalimu Motors	Revoke
137 LR 20230 CF159320 IR.65698 Kasarani	Police Station road reserve	Business Cum Residential	0.1999	G Mukaria 6/7/94	Commissioner of Lands	G Mukaria 6/7/94	Revoke
138 LR.21639 CF65699 IR.159321 Kasarani	Educational	Business Cum Residential	0.2	J Musandu 6/7/94	Commissioner of Lands	J Musandu 6/7/94	Revoke
139 LR.26491 IR.89980 CF236771 Kasarani next to ICIPE	Kasarani Primary School opposite Police	Residential	0.045	Jenifer Wanjiku P O Box 65647 Nairobi (18/12/2001)	Commissioner of Lands	Jenifer Wanjiku P O Box 65647 Nairobi (18/12/2001)	Revoke
140 LR 26487 CF236564 Kasarani next to ICIPE IR.89846	Kasarani Primary School opposite Police	Business Cum Residential	0.1	Peter Ng'ang'a Chege P O Box 180 Ruaraka	Commissioner of Lands	Peter Ng'ang'a Chege P O Box 180 Ruaraka	Revoke

	Parcel Ref. No. Title No. File No. Location	Reserved/Planned User	Current User	Area in Ha.	Name & Address of Allottee & Date of Allocation	Allocating Authority	Name & Address of Current Owner	Remarks
141	LR.26495 CF236770 Kasarani next to ICIPE IR.89977	Kasarani Primary School opposite Police	Residential	0.042	Edwin N. Njenga P O Box 65647 Nairobi (18/12/2001)	Commissioner of Lands	Edwin N. Njenga P O Box 65647 Nairobi (18/12/2001)	Revoke
142	LR.26502 CF236562 Kasarani next to ICIPE	Kasarani Primary School opposite Police	Residential	0.045	Benjamin C. Mupe P O Box 30124 Nairobi (18/12/2001)	Commissioner of Lands	Benjamin C. Mupe P O Box 30124 Nairobi (18/12/2001)	Revoke
143	Unsurveyed plot CF236559 Kasarani next to ICIPE	Kasarani Primary School opposite Police	Business Cum Residential	0.1	Jane Ndoli P O Box 67737 Nairobi (18/12/2001)	Commissioner of Lands	Jane Ndoli P O Box 67737 Nairobi (18/12/2001)	Revoke
144	172/A Area 2-93- 1 Mathare North site service scheme	Nursery school, open spac, community centre			NCC chief officers	City Council	Mary Wanjuru & Jane Wambui	Revoke
145	LR.4920/3/R CF18954/11/97 Thika Road	Nursery & Playing ground	PSS		Councillors	City Council		Revoke
146	LR.4921/3/R Thika Road	Public Open Space			Nakumatt Supermarket & Church	City Council	Nakumatt Supermarket & Church	Revoke

Parcel Ref. No. Title No. File No. Location	Reserved/ Planned User	Current User	Area in Ha.	Name & Address of Original Allottee & Date of Allocation	Allocating Authority	Name & Address of Current Owner	Remarks
147 LR.209/11388/1- 1,33-132 CF154057,14090 0,153026 Huruma flats, Mathare	Public Purpose	Business		Mathare United Traders	Commissioner of Lands	Mathare United Traders	Revoke
<b>DAGORETI (WOODLEY ESTATE)</b>							
148 CF. 6053/11 LR. 209/3013 and 3014 7106	Public Open Space	Woodley Estate	17.01	Ashton Gachunji		City Council of Nairobi Box 30075 Nairobi Ashton Gachunji Kanyarati Box 169 Kiambu	Revoke
149 CF 6053/11 209/11854 57902	Public Open Space	Residential	0.1535	Catherine Njeri	City Council of Nairobi Z. Wandera	Catherine Njeri Kuria Box 6199 Nairobi	Revoke
150 CF 6053/11 LR. 209/11850, 57897	Public Open Space	Shops offices and flats	0.1302	Masala Skajji	City Council of Nairobi Z. Wandera	Masala Skajja Supermarkets Box 73640 Nairobi	Revoke
151 CF. 6053/11 LR. 209/11851, 57898	Public Open Space	Shops offices and flats	0.13	Hammer Heads	City Council of Nairobi Z. Wandera	Hammer Heads Ltd Box 6199 Nairobi	Revoke
152 CF. 6053/11 LR. 209/11852, 57899	Public Open Space	Residential	0.1235	Paul Kamau	City Council of Nairobi Z. Wandera	Paul Kamau Mani Box 415 Kikuyu	Revoke

Parcel Ref. No. Title No. File No. Location	Reserved/ Planned User	Current User	Area in Ha.	Name & Address of Original Allottee & Date of Allocation	Allocating Authority	Name & Address of Current Owner	Remarks
153 CF. 6053/11 LR 209/11853, 57900	Public Open Space	Residential	0.1435	Thame Holdings	The Commissioner of Lands	Thame Holdings Box 44886 Nairobi	Revoke
154 CF. 6053/11 LR 209/11855 57901	Public Open Space	Residential	0.1635	Carolizanne	City Council of Nairobi Z Wandera	Carolizanne Gathoni Kuria Box 73640 Nairobi	Revoke
155 CF. 6053/11 LR 209/11856 57903	Public Open Space	Club house and Hotel	0.5857	Yellow House Inns Ltd	City Council of Nairobi Z Wandera	Yellow House Inns Limited Box 6199 Nairobi	Revoke
156 CF. 6053/11 LR 209/11858 57904	Children play grounds	Educational purposes	2.451	Emrose Academy	City Council of Nairobi Z Wandera	Emrose Academy Box 73640 Nairobi	Revoke
<b>NAIROBI- FOREST EDGE ROAD</b>							
157 LR. 25224 CF. 237369 Forest Edge Road	Public Road	Residential	0.1	R M Kieti Kithiu Multiparty	Commissioner of Lands	R M Kieti Kithiu Multiparty	Revoke
158 UNS CF. 225224 Forest Edge Road	Public Road	Residential	0.1	Cutting Edge 18 6 99	Commissioner of Lands	Cutting Edge 18 6 99	Revoke
159 UNS CF. 225225 Forest Edge Road	Public Road	Residential	0.1	Shrikisho General Stores 18.6.99	Commissioner of Lands	Shrikisho General Stores 18 6 99	Revoke
160 UNS CF. 225226 Forest Edge Road	Public Road	Residential	0.10 0.2	Nears Limited	Commissioner of Lands	Nears Limited	Revoke

	Parcel Ref. No. Title No. File No. Location	Reserved/Planned User	Current User	Area in Ha.	Name & Address of Alotee & Date of Allocation	Allocating Authority	Name & Address of Current Owner	Remarks
161	UNS A. 239654 Forest Edge Road	Public Road	Residential	0.05	Grace Choge Nauty & Grace Berre	Commissioner of Lands	Grace Choge	Revoke
162	UNS. B CF. 239655 Forest Edge Road	Public Road	Residential	0.05	Maneah Ondiek	Commissioner of Lands	Maneah Ondiek	Revoke
163	UNS. C CF. 239656 Forest Edge Road	Public Road	Residential	0.05	Benrine Njagi Njeru	Commissioner of Lands	Benrine Njagi Njeru	Revoke
164	UNS. D CF. 239657 Forest Edge Road	Road Reserve	Residential	0.1	Maurice Kasseuri	Commissioner of Lands	Maurice Kasseuri	Revoke
165	UNS. E CF. 239658 Forest Edge Road	Road Reserve	Residential	0.1	Mosica Kischumba Monica	Commissioner of Lands	Mosica Kischumba Monica	Revoke
166	UNS. F CF. 239659 Forest Edge Road	Road Reserve	Residential	0.1	Charles Karuki	Commissioner of Lands	Charles Karuki	Revoke
167	UNS. G CF. 239660 Forest Edge Road	Road Reserve	Residential	0.1	Wilson Kipkorir	Commissioner of Lands	Wilson Kipkorir	Revoke
168	UNS. H CF. 239661 Forest Edge Road	Road Reserve	Residential	0.1	Kiprono Chemital	Commissioner of Lands	Kiprono Chemital	Revoke

Parcel Ref. No. Title No. File No. Location	Reserved/ Planned User	Current User	Area in Ha.	Name & Address of Original Allottee & Date of Allocation	Allocating Authority	Name & Address of Current Owner	Remarks
169 UNS. J. CF. 239662 Forest Edge Road	Road Reserve	Residential	0.1	Azida Square Enterprises	Commissioner of Lands	Azida Square Enterprises	Revoke
170 UNS. K. CF. 239663 Forest Edge Road	Road Reserve	Residential	0.1	Michael Karume	Commissioner of Lands	Michael Karume	Revoke
171 UNS. L. CF. 239664 Forest Edge Road	Road Reserve	Residential	0.1	WOK Enterprises	Commissioner of Lands	WOK Enterprises	Revoke
172 UNS. M. CF. 239665 Forest Edge Road	Road Reserve	Residential	0.1	WOK Enterprises	Commissioner of Lands	WOK Enterprises	Revoke
173 UNS. N. CF. 2396666 Forest Edge Road	Road Reserve	Residential	0.1	Anne Chebet	Commissioner of Lands	Anne Chebet	Revoke
174 UNS. N. CF. 2396667 Forest Edge Road	Road Reserve	Residential	0.1	Samwel Kipchumba	Commissioner of Lands	Samwel Kipchumba	Revoke
<b>OPEN SPACES (VARIOUS)</b>							
175 LR. 209/10345/1 Open Space Westlands IR. 43075	Open Space	Residential	0.2024	John Malan Sawe	Commissioner of Lands	John Malan Sawe	Revoke

Parcel Ref. No. Title No. File No. Location	Reserved/ Planned User	Current User	Area in Ha.	Name & Address of Original Allottee & Date of Allocation	Allocating Authority	Name & Address of Current Owner	Remarks
<b>176</b> LR. 209/10345/10 Open Space Westlands IR. 43068 IR. 122042	Open Space	Residential	0.2001	Ramji Rantra & Co Ltd. Box 31990 Nairobi	Commissioner of Lands	Ramji Rantra & Co Ltd. Box 31990 Nairobi	Revoke
<b>177</b> LR. 209/10345/13 Open Space Westlands	Open Space	Residential	0.4001	Emmanuel J K Gathoni 1.1.87	Commissioner of Lands	H. S. Matharu Box 43200 Nairobi	Revoke
<b>178</b> LR. 209/10345/15 Open Space Westlands	Open Space	Residential	0.3	Ramji Rantra & Co Ltd. Box 31990 Nairobi	Commissioner of Lands	Ramji Rantra & Co Ltd. Box 31990 Nairobi	Revoke
<b>179</b> LR. 209/10345/2 Open Space Westlands	Open Space	Residential	0.2103	Mahendra D Damani Box 60245 Nairobi	Commissioner of Lands	Mahendra D. Damani Box 60245 Nairobi	Revoke
<b>180</b> LR. 209/10345/3 Open Space Westlands	Open Space	Residential	0.1999	P. J. Shah Box 22126 Nairobi	Commissioner of Lands	P. J. Shah Box 22126 Nairobi	Revoke
<b>181</b> LR. 209/10345/6 Open Space Westlands	Open Space	Residential	0.2	Peter Oloo Aringo	Commissioner of Lands	Peter Oloo Aringo	Revoke

	Parcel Ref. No. Title No. File No. Location	Reserved/Planned User	Current User	Area in Ha.	Name & Address of Allottee & Date of Allocation	Allocating Authority	Name & Address of Current Owner	Remarks
182	LR 209/10345/9 Open Space Westlands	Open Space	Residential	0.2	Maxwell Ombogo Box 3601 Nairobi	Commissioner of Lands	Maxwell Ombogo Box 3601 Nairobi	Revoke
183	LR. 209/10717 Open Space Westlands	Open Space	Residential		Kipsirgoi Investment Ltd	Commissioner of Lands	Kipsirgoi Investment Ltd	Revoke
184	LR 209/2820/13 Open Space Pangani	Open Space	Residential	0.4	South Point Selected & Another	Commissioner of Lands	South Point Selected & Another	Revoke
185	LR. 3734/212 Open Space Lavington	Open Space	Residential	0.773	Jan Hendrick C. Sorver	Commissioner of Lands	Jan Hendrick C. Sorver	Revoke
186	LR. 3734/261 Open Space Lavington	Open Space	Residential	0.843	Finance & Investment Limited	Commissioner of Lands	Finance & Investment Limited	Revoke
187	LR 3734/550 Open Space Lavington	Open Space	Residential	4.4	M/S Kamau Agencies Limited 26 8 92	Commissioner of Lands	M/S Kamau Agencies Limited 26.8.92	Revoke
188	LR. 1870/11/331 CF. 34977 Open Space Westlands	Open Space	BCR	0.2	Kenon Enter. Limited I. I. 1904	Commissioner of Lands	Mowlem Construction Co. Ltd Box 30078 Nairobi - Martin Maurice Gathecha Box 242 Naivasha	Revoke



Parcel Ref. No. Title No. File No. Location	Reserved/Planned User	Current User	Area in Ha.	Name & Address of Original Allottee & Date of Allocation	Allocating Authority	Name & Address of Current Owner	Remarks
189 LR. 209/3271/110 CF. 176858 Open Space Pangani	Open Space	Residential	0.27	Mr. Philemon Chelagat & Mary Muhindi 13.9.95	Commissioner of Lands	Mr. Philemon Chelagat & Mary Muhindi 13.9.95	Revoke
190 LR. 209/3271/92 CF. 176859 Open Space Pangani	Open Space	Residential	0.2	Mr. Philemon Chelagat & Mary Muhindi 13.9.95	Commissioner of Lands	Mr. Philemon Chelagat & Mary Muhindi 13.9.95	Revoke
191 LR. 209/9756 CF. 106839 Peponi Road	Open Space	BCR	0.142	Peponi Properties Limited Box 47719 Nairobi	Commissioner of Lands	Bobmill Investment Limited Box 48875 Nairobi	Revoke
192 LR. 209/9757 CF. 106861 Peponi Road	Open Space	BCR	0.31	Fidaaaa A. Rehmanji & Others 24.5.82	Commissioner of Lands	F.A. Rehmanji Box 48868 Nairobi	Revoke
193 LR. 209/9758 CF. 114041 Peponi Road	Open Space	BCR		Intercom Insurance Ltd	Commissioner of Lands	Intercom Insurance Ltd	Revoke
194 Kenyatta Market	Sewer Wayleave			Galexon Hotel	Commissioner of Lands	Galexon Hotel	Revoke

**OPEN SPACE- JOGOO ROAD/RABAI**

Parcel Ref. No. Title No. File No. Location	Reserved/Planned User	Current User	Area in Ha.	Name & Address of Original Allottee & Date of Allocation	Allocating Authority	Name & Address of Current Owner	Remarks
195 LR. 209/12972 CF. 175222 IR. 71718 Eastlands	Open Space	BCR	0.0396	Ruku Estate 12.10.95	Commissioner of Lands	Rawai & Co. Limited Box 60884 Nairobi	Revoke
196 LR. 209/12973 CF. 175223 IR. 72193 Eastlands	Open Space	BCR	0.0396	Ruth M. Kinyanjui 12.10.95	Commissioner of Lands	Ruth M. Kinyanjui 12.10.95	Revoke
197 LR. 209/12974 CF. 175224 IR. 71721 Eastlands	Open Space	BCR	0.0396	N. Cheruyot 12.10.95	Commissioner of Lands	N. Cheruyot 12.10.95	Revoke
198 LR. 209/12975 CF. 175225 IR. 71817 Eastlands	Open Space	BCR	0.411	John N. Ndirangu 12.10.95	Commissioner of Lands	John N. Ndirangu 12.10.95	Revoke
199 LR. 209/12976 IR. 71719 Eastlands	Open Space	BCR	0.036	Pauline Muthoni 12.10.95	Commissioner of Lands	Pauline Muthoni 12.10.95	Revoke
200 LR. 209/12977 CF. 175227 Eastlands	Open Space	BCR	0.036	Simon Kanyinge Maina	Commissioner of Lands	Simon Kanyinge Maina	Revoke
201 LR. 209/12978 CF. 175228 Eastlands	Open Space	BCR	0.036	Young Angle Academy 12.10.95	Commissioner of Lands	Young Angle Academy 12.10.95	Revoke

Parcel Ref. No. Title No. File No. Location	Reserved/ Planned User	Current User	Area in Ha.	Name & Address of Original Allottee & Date of Allocation	Allocating Authority	Name & Address of Current Owner	Remarks
202 L.R. 209/12979 CF. 175229 IR. 71720 Eastlands	Open Space	BCR	0.036	Nadore Agencies 12.10.95	Commissioner of Lands	Miriam Wanjiku Wambugu	Revoke
203 L.R. 209/12980 CF. 175230 IR. 72169 Eastlands	Open Space	BCR	0.036	Miriam W. Wambugu Peter Wambugu 12.10.95	Commissioner of Lands	Miriam W. Wambugu Peter Wambugu 12.10.95	Revoke
<b>HILL AREA</b>							
204 209/13778 IR. 86548	Road Reserve	Residential	0.14	Lucy W. Kanyanjui & Others, Box 14767 Nairobi	Commissioner of Lands	J. M. Ohas	Revoke
205 209/12147	Road Reserve	Residential		C. N. Omare Box 59541 Nairobi	Commissioner of Lands	C. N. Omare Box 59541 Nairobi	Revoke
206 Block 61/42 caf. 70919 Kibera Drive/Karanja Road Junction			0.034	Caroline J. Kipyego Box 63088 Nairobi	Commissioner of Lands	Caroline J. Kipyego Box 63088 Nairobi	Revoke
<b>PUMWANI</b>							
207 UNS. E 225728 Pumwani	Public Open Space	Residential	0.4	Bench Enterprises 1.7.99	Commissioner of Lands	Bench Enterprises 1.7.99	Revoke

Parcel Ref. No. Title No. File No. Location	Reserved/Planned User	Current User	Area in Ha.	Name & Address of Original Allottee & Date of Allocation	Allocating Authority	Name & Address of Current Owner	Remarks
208 UNS. F 225732 Pumwani	Public Open Space	Residential	0.1	Maac Enter. 11.7.99	Commissioner of Lands	Maac Enter. 1.7.99	Revoke
209 UNS. G 225731 Pumwani	Public Open Space	Residential	0.1	Jackson k. Cherutich 1.7.99	Commissioner of Lands	Jackson k. Cherutich 1.7.99	Revoke
210 UNS. H 225733 Pumwani	Public Open Space	Residential	0.1	Sasit General Supplies 1.7.99	Commissioner of Lands	Sasit General Supplies 1.7.99	Revoke
211 UNS I 225729 Pumwani	Public Open Space	Residential	0.1	Willfoken Agencies 7.7.99	Commissioner of Lands	Willfoken Agencies 7.7.99	Revoke
212 UNS. J 225734 Pumwani	Public Open Space	Residential	0.1	Sote Limited 7.7.99	Commissioner of Lands	Sote Limited 7.7.99	Revoke
213 UNS. K 225730 Pumwani	Public Open Space	Residential	0.1	Bekeson Enter 7.7.99	Commissioner of Lands	Bekeson Enter 7.7.99	Revoke
214 UNS. A 225726 Pumwani	Public Open Space	Residential	0.1	Art Work & Century Computers 1.7.99	Commissioner of Lands	Art Work & Century Computers 1.7.99	Revoke
215 UNS. B 225727 Pumwani	Public Open Space	Residential	0.18	Julius Matasyo 1.7.99	Commissioner of Lands	Julius Matasyo 1.7.99	Revoke
216 LR. 209/14679 231855 Pumwani	Public Open Space	Residential	0.18	Kanetio Papertur 1.7.98	Commissioner of Lands	Kanetio Papertur 1.7.98	Revoke

Parcel Ref. No. Title No. File No. Location	Reserved/ Planned User	Current User	Area in Ha.	Name & Address of Original Allottee & Date of Allocation	Allocating Authority	Name & Address of Current Owner	Remarks
217 LR. 209/14639 226613 Pumwani	Public Open Space	Residential	0.098	A. Mathenge 31.9.96	Commissioner of Lands	A. Mathenge 31.9.96	Revoke
218 UNS. 223518 Pumwani	Public Open Space	Residential	0.05	Gizzle Limited 16.9.99	Commissioner of Lands	Gizzle Limited 16.9.99	Revoke
219 UNS. 223537 Pumwani	Proposed Provincial Hospital	Residential	0.7	Simon & Others 16.9.99 Silimon K. Laboso 1.7.99	Commissioner of Lands	Simon & Others 16.9.99 Silimon K. Laboso 1.7.99	Revoke
220 UNS. 9 Donholm 232643	Primary School	Residential	0.45	Heka Investments 15/5/95	Commissioner of Lands	Heka Investments 15/5/95	Revoke
221 UNS. 11 Donholm 232644	Primary School	Residential	0.45	Jedida Mbala 15/5/95	Commissioner of Lands	Jedida Mbala 15/5/95	Revoke
222 UNS. 12 Donholm 232646	Primary School	Residential	0.45	Ann Muthoni Njogu 15/5/95	Commissioner of Lands	Ann Muthoni Njogu Box 315 Kirinyaga	Revoke
223 UNS. 13 Donholm 232647	Primary School	Residential	0.45	Wiseman Mwagocho 15/5/95	Commissioner of Lands	Wiseman Mwagocho Box 40550 Nairobi	Revoke
224 UNS. 15 Donholm 232649	Primary School	Residential	0.45	Juda Munyalo 15/5/95	Commissioner of Lands	Box 57059 Nairobi	Revoke

Parcel Ref. No. Title No. File No. Location	Reserved/ Planned User	Current User	Area in Ha.	Name & Address of Original Allottee & Date of Allocation	Allocating Authority	Name & Address of Current Owner	Remarks
225 UNS. 18 Donholm 232650	Primary School	Residential	0.45	Mbithe Paul 15/5/95	Commissioner of Lands	Mbithe Paul 15/5/95	Revoke
226 Plot next to Mariakani Primary School	School	Residential	1.48	Simo Limo	Commissioner of Lands	Simo Limo	Revoke
<b>PROPOSED TENA PRIMARY SCHOOL</b>							
227 Block 82/1786 Donholm 171458	Primary School	Residential	2.998	Margaret Wambui & Another 15/5/95	Commissioner of Lands	Margaret Wambui & Another 15/5/95	Revoke
228 UNS. 4 Donholm 232638	Primary School	Residential	0.45	Joseph Njoroge Kimani 15/5/95	Commissioner of Lands	Joseph Njoroge Kimani 15/5/95	Revoke
229 UNS. 5 Donholm 232639	Primary School	Residential	0.45	Evans Investments 15/5/95	Commissioner of Lands	Evans Investments 15/5/95	Revoke
230 UNS. 6 Donholm 232640	Primary School	Residential	0.45	Lubids Enterprises 15/5/95	Commissioner of Lands	Lubids Enterprises 15/5/95	Revoke
231 UNS. 8 Donholm 232642	Primary School	Residential	0.45	Twinstar Investments 15/5/95	Commissioner of Lands	Box 71115 Nairobi	Revoke
232 Nairobi/Block 90/558 Loresho	Open Space River Reserve	Residential		Nakumatt UKAY Westlands	Commissioner of Lands	Nakumatt UKAY Westlands	Revoke

Parcel Ref. No. Title No. File No. Location	Reserved/ Planned User	Current User	Area in Ha.	Name & Address of Original Allottee & Date of Allocation	Allocating Authority	Name & Address of Current Owner	Remarks
233 Ruiru/Ruiru East CF 38379 Kahawa Wendani	Nursery School Primary School	Residential		J. Mwangi Maikera Maina	Commissioner of Lands	J. Mwangi Maikera Maina	Revoke
234 CF. 6053/11 LR. 209/11857	Public Open Space	Residential		Z. Wandera	City Council of Nairobi	Z. Wandera	Revoke

**We Understand That The Following Plots Were Also Illegally Allocated; we recommend that the allocations be revoked upon confirmation**

1	LR.11379/3 CF 70009/IV/III IR.23514 Dandora Housing Scheme I rd	33	Nairobi/Block 76/933 BuruBuru	65	LR.3271/1110 Pangani
2	CF 92516/13 Moa Phase 2	34	Nairobi Block 76/934 BuruBuru	66	LR.3271/92 Pangani
3	Komarock Plot 1686	35	Nairobi Block 93/1427	67	LR.6725/66-33 Ridgeways Estate
4	Mukuru Kwa Njenga	36	Nairobi Block 93/1428	68	Nairobi/Block 90/307
5	Nairobi/Block 75/1046 BuruBuru	37	Komarock I Mbuyu Court	69	Kabete Kabete/T.381
6	Nairobi/Block/75/1058 Buruburu	38	Jogoo Rd. Open Air Market	70	Kabete/Kabete/124,125,126,127,128,129,427 Kingeero
7	Nairobi /Block 78/894 BuruBuru	39	Juja Road behind Don Bosco School	71	LR.116/833 Zimmerman
8	Nairobi/Block 76/587 BuruBuru	40	LR.36/VIII/576 Eastleigh	72	LR.209/13002 Chiromo Road, Nairobi
9	Nairobi/Block 76/897 BuruBuru	41	LR.11379/3 CF.81391/11/54 Dandora Housing Scheme	73	LR.209/13002 CF.183642 IR.71827
10	Nairobi Block76/898 BuruBuru	42	LR.209/14209 Muratina Road Off	74	LR.209/6559/R City Park
11	Nairobi/Block 76/926 BuruBuru	43	LR.209/229/11 Ukwala Road	75	LR.209/73/11 Chiromo Road
12	LR.209/10586 See Block 93/1424 MSA Road	44	LR.209/9070 Kigali Tubman Road	76	LR.209/73/4 Chiromo Road
13	Plot A2-266 Kayole	45	Parking Space Serving Plot A1-113-118 & 162-170 Kayole	77	El Molo Drive, Lavington Road reserve
14	Nairobi/Block 91/74 Gigiri Road Reserve	46	Unsurveyed Nyari (Dam)	78	Nairobi/Block 90/113 Loresho Open space
15	Nairobi/block 60/502	47	Nbi/Block 72/1031 CF. 172968 CF. 78853/IV/177 Langata Akiba	79	Nairobi/Block 72/2938 CF. 1614000



16	L.R. No. 14620 access to the plot Karen	48	Nairobi/Block 72/2271 Langata CF. 1112/09 CF. 7009/IV/62	80	Nairobi/Block 72/2932, 400/44 City Council File CPD/FP/453
17	Nairobi/Block 72/2933 CF. 111209/47 CF. 70009/IV/62 dated 13/2/03	49	Nairobi/Block 72/2919 Southlands	81	L.R. 93/233
18	Nairobi/block 72/2937 NBI CC CPD/FD/3957/Pro/B dated 15/5/02	50	Nairobi/Block 72/2932	82	L.R. 14354 South B Zanzibar Road
19	Nairobi/block 72/2938	51	Nairobi/Block 72/2937	83	L.R. 209/12589 South C Mugoya
20	Nbi/Block 60/491 Ngei	52	L.R. 209/13248 South B Zanzibar Road	84	L.R. 209/13251 South B Zanzibar Road 74812
21	L.R. 209/3250 South B Zanzibar Road	53	L.R. 209/9793 South B Zanzibar Road	85	Plot behind plot 209/3715
22	L.R. 10038 Langata	54	LR 209/11118	86	Nairobi/Block 61/222 Karanja Road/Kibera
23	L.R.14228 CF.60799/II	55	UNS. 10 Donholm	87	Nairobi/Block /90/229 Loresho
24	L.R.13620 Kasarani next to ICIPE	56	232 Golden Gate Estate South B	88	Nairobi/bBlock 90/242 Loresho
25	CF.236152 Kasarani next to ICIPE	57	UNS. 1 Donholm	89	Nairobi/Block 90/242 Loresho
26	L.R.26476 CF237556 School Land next to ICIPE	58	UNS. 2 Donholm	90	Nairobi/Block 90/Loresho
27	School and next to ICIPE	59	UNS. 3 Donholm		
28	L.R. 209/10345/11 Open Space Westlands	60	UNS. 7 Donholm		
29	UNS. 223535 Pumwani	61	L.R. 209/75/1		
30	UNS. 14 Donholm	62	L.R. 36/1/177 Eastleigh Section 1		
31	UNS. 16 Donholm	63	Mountain View		
32	UNS. 17 Donholm	64	Nairobi/Block 72/3040		

## MERU MUNICIPALITY

Land Ref. No. Title No. File No. Location	Reserved/ Intended Use	Current Use/ Land Category	Area in Ha.	Original Alottee and Date of Allocation	Allocating Authority/	Current Owner and Address	Remarks
1	Block 1/112	2 Car Park	4 0.0465	5 M'Mugwika M'Njara & Munuu Stephen Murua 1995	6 Council	9 M'Mugwika M'Njara & Munuu Stephen Murua 1997	11 Revoke
2	Block 1/113	3 Car Park	0.0454	M'Mugwika M'Njara & Munuu Stephen Murua 1996	Commissioner of Lands	M'Mugwika M'Njara & Munuu Stephen Murua 1998	Revoke
3	Block 1/239	Car Park	0.12	Charity Gaturi Kirimi	Commissioner of Lands	Charity G. Kirimi	Revoke
4	Block 1/266	Car Park	0.3146	Gitonga K. Karere & Lucy M. Gitonga	Commissioner of Lands	Gitonga K. Karere & Lucy M. Gitonga	Revoke
5	Block 1/1149	Town Park	0.062	1995 Isaiah :M' Mugambi M' Muketha	Commissioner of Lands	Isaiah Mugambi Muketha	Revoke
6	Block 1/1148	Town Park	0.192	1995 Ruth G.M. Mutea	Commissioner of Lands	Ruth Gatimba Mutea	Revoke
7	Block 1/1149	Town Park	0.061	1995 Hammon Kinoti Kiambati	Commissioner of Lands	Hammon Kinoti Kiambati	Revoke
8	Block 1/1150	Town Park, Garage	0.12	1995 Charity gaturi Kirimi, Rose W. Ndentuu	Commissioner of Lands	Charity G. Kirimi	Revoke
9	Block 1/1151	Govt. House Compound	0.1562	1995 Eustace Nkonge	County Council	John Gitonga Munene	Revoke
10	Block 1/213	Govt. House Compound	0.168	1996 Nelly Solomon	County Council	Nelly Solomon	Revoke

Land Ref. No. Title No. File No. Location	Reserved/ Intended Use	Current Use / Land Category	Area in Ha.	Original Allottee and Date of Allocation	Allocating Authority/	Current Owner and Address	Remarks
11	Public Park	Business-Cum - Residential	0.2948	Francis Mbae Ndereba	Commissioner of Lands	Francis Mbae Ndereba	Revoke
12	Public Park	Business-Cum - Residential	0.062	Charles Mbogori Arandi 1995	Commissioner of Lands	Charles Mbogori Arandi, 1997	Revoke
13	Council Houses	Council Houses	0.0311	1995 M'bogori M' Twamwari	Commissioner of Lands	1997 M'bogori M' Twamwari	Revoke
14	Council Houses	Residential	0.041	Stanley Mbogua Mmutungi		Lawrence Kiautha & Zippora K Kiautha	Revoke
15	Govt. Estate	Residential	0.0741	1996 Peter Kathurima Miriti 1.12.96	Commissioner of Lands	Peter Kathurima Miriti	Revoke
16	Municipal Bus park	Business Cum Residential	0.0351	1990 Col. Henry Kathurima	Commissioner of Lands	1992 Col. Henry Kathurima	Revoke
17	Municipal Bus park	Business Cum Residential	0.043	1991 Col. Henry Kathurima	Commissioner of Lands	1993 Col. Henry Kathurima	Revoke
18	Dispensary	Business Cum Residential	0.0536	1996 Julius Kinoti Mbijiwe	Commissioner of Lands	Julius Kinoti Mbijiwe	Revoke
19	Public Utility	Business Cum Residential	0.0361	1990 Daniel Riungu Mathiu 1 7.1994	Commissioner of Lands	Daniel Riungu Mathiu	Revoke
20	Public Park	Business Cum Residential	0.0349	Joel Gitonga-1995	Commissioner of Lands	Joel Gitonga	Revoke
21	Public Park	Business Cum Residential	0.0228	Daniel Gideon Kirea	Commissioner of Lands	Daniel Gideon Kirea	Revoke
22	Public Park	Business Cum Residential	0.0144	Mary Terry Mwendwa Mbugua - 1992	Commissioner of Lands	Mary Terry Mwendwa Mbugua	Revoke
23	Public Park	Residential	0.0117	Stephen Raibuni M'itunga - 1992	Commissioner of Lands	Stephen Raibuni M'itunga	Revoke

Land Ref. No. Title No. File No. Location	Reserved/ Intended Use	Current Use / Land Category	Area in Ha.	Original Allottee and Date of Allocation	Allocating Authority/	Current Owner and Address	R/
1	2	3	4	5	6	9	11
24 Block 1/280	Council House	Residential		Rose Nkanata 1995	Council	Rilach Kumar Jayantlal	Revoke
25 Block 1/281	Council House	Residential		Ashford Kanampiu 1995	Council	Rilach Kumar Jayantlal	Revoke
26 Block 11/282	Public Park	Business Cum Residential	0.0465	Francis Nyamu Kagwima	Commissioner of Lands	Zakayo Muriuki Mbogori	Revoke
27 Block 11/641	Car Park	Business Cum Residential	0.147	Jenaro Gikunda Mamco 1995	Commissioner of Lands	Geofrey Kirimi Itama	Revoke
28 Block 11/642.642	Car Park	Business Cum Residential	0.0145	Alfred Gituma Mutea	Commissioner of Lands	Geofrey Kirimi Itama	Revoke
29 Block 11/644	Car Park	Business Cum Residential		Salome Jane Sarguta 1994	Commissioner of Lands	Salome Jane Sarguta 1996	Revoke
30 Block 11/645	Car Park	Business Cum Residential		Janaru Gituma	Commissioner of Lands	Janaru Gituma	Revoke
31 Block 11/719	water catchment	Business Cum Residential	0.0235	Peter Mxongera M'ua tuchu-1995	Commissioner of Lands	Frank Kamundi Mwongera	Revoke
32 Block 11/726	Council House	Residential	0.038	Nkanata M Ringera 1/12/95	Commissioner of Lands	Nkanata M Ringera 1/12/95	Revoke
33 Block 11/728	Public Park	Business Cum Residential	0.0235	Cornelius Muthuri Kirera	Commissioner of Lands	Cornelius Muthuri Kirera	Revoke
34 Block 11/729	Council House	Residential	0.038	Stephen Mworia 1/12/95	Commissioner of Lands	Stephen Mworia 1/12/97	Revoke
35 Block 11/732	Council House	Residential	0.0235	M'Mwarua M'Maitlanyi 1/1/96	Commissioner of Lands	M'Mwarua M'Maitlanyi 1/1/98	Revoke
36 Block 11/733	Public Park	Business Cum Residential	0.038	Kimathi Samuel M'Mugwika-1995	Commissioner of Lands	Kimathi Samuel M'Mugwika	Revoke

Land Ref. No. Title No. File No. Location	Reserved/ Intended Use	Current Use/ Land Category	Area in Ha.	Original Allottee and Date of Allocation	Allocating Authority/	Current Owner and Address	Remarks
1	2	3	4	5	6	9	11
37	Block 11/734 Public Park	Business Cum Residential	0.0235	Joel Karthia Rogia Mathiu-1996	Commissioner of Lands	Joel Karthia Rogia Mathiu	Revoke
38	Block 11/736 County Council House	Residential	0.04	1993 Solomon Kirera Mutunga	Commissioner of lands	1995 Solomon Kirera Mutunga	Revoke
39	Block 11/738 Public Park	Business Cum Residential	0.0365	Fredrick Mugambi Nairuki 1995	Commissioner of Lands	James Muthum M'Mungama & Fredrick Mugambi Muriuki	Revoke
40	Block 1/224 Town Centre	Business Cum Residential		1995 Francis Mbac Ndereba 1992	Commissioner of Lands	Francis Mbae Ndereba	Revoke
41	Block 1/225 Town Centre	Business Cum Residential		Charity G. Kirimi	Commissioner of Lands	Charity G. Kirimi	Revoke
42	Block 1/230 Open spaces	Business Cum Residential	0.062	Isaia Mmugambi Mmuketha	Commissioner of Lands	Isaia Mmugambi Mmuketha	Revoke
43	Block 1/231 Town Green Park	Business Cum Residential	0.062	Isaia Mmugambi Mmuketha	Commissioner of Lands	Isaia Mmugambi Mmuketha	Revoke
44	Block 1/232 Town Centre Park	Business Cum Residential	0.092	Ruth Gatimba Mutea	Commissioner of Lands	Ruth Gatimba Mutea	Revoke
45	Block 1/236 Town Centre Park	Business Cum Residential	0.061	Hammon Kinoti Kiambati	Commissioner of Lands	Hammon Kinoti Kiambati	Revoke
46	Block 1/239 Town Green Park	Business Cum Residential	0.12	Charity G. Kirimi	Commissioner of Lands	Charity G. Kirimi	Revoke
47	Block 1/248 off street parking	Residential	0.1562	Euatace Nkonge	Commissioner of Lands	John Gitonga Munene	Revoke

Land Ref. No. Title No. File No. Location	Reserved/ Intended Use	Current Use / Land Category	Area in Ha.	Original Allottee and Date of Allocation	Allocating Authority/	Current Owner and Address	Remarks
48	Block I/264 GK. Housing Compound	Business Cum Residential	4	Nelly Solomon	Commissioner of Lands	Nelly Solomon	11 Revoke
49	Block I/272 Milimani GK. Housing Compound	Business Cum Residential	0.2	Daniel Mathiu	Commissioner of Lands	Aslam Ganatra	Revoke
50	Block I/275 Milimani GK. Housing	Residential	0.2596	Beth Nduta Ndungu 1995	Commissioner of Lands	Beth Nduta Ndungu 1997	Revoke
51	Block I/279 Milimani GK. Housing	Residential	0.32	Rebeca Mwaru 1995	Commissioner of Lands	Japhet Mugambi (K) Ltd Box 321 Meru	Revoke
52	Block I/309 Open spaces	Garage		Rose W. Nderitu	Commissioner of Lands	Rose W. Nderitu	Revoke
53	Block I/315 Milimani Road Reserve	Business-Cum-Residential	0.053	Naftali Meme Samson & Stephen M' Ikirima	Commissioner of Lands	Naftali Meme Samson	Revoke
54	Block I/319 Kamunde Rd. Dos. House Compound	Residential		Rtd. Col. Muthee Kathurima	Commissioner of Lands	Rtd. Col. Muthee Kathurima	Revoke
55	Block I/332 Milimani Road Reserve	Residential		Moses K. Mbogori	Commissioner of Lands	Moses K. Mbogori	Revoke
56	Block II/651 Public Utility	Business Cum Residential	0.0361	1990 Gerald Murira M'Mbwirira 1.7.94	Commissioner of Lands	Gerald Murira M'mbwirina	Revoke
57	Block II/652 Public Utility	Business Cum Residential	0.0361	1995 Andrew Mungata Anjruri Silas Kamathi Ayub 1.7.94	Commissioner of Lands	Andrew Mungatia anjuri & Silas Kamathi Ayub	Revoke
58	Block II/653 Public Utility	Residential	0.038	1995 Kimathi Samuel M'Muguwika	Commissioner of Lands	Kimathi Samuel M'Muguwika	Revoke

Land Ref. No. Title No. File No. Location	Reserved/ Intended Use	Current Use / Land Category	Area in Ha.	Original Allottee and Date of Allocation	Allocating Authority/	Current Owner and Address	Remarks
59	Block II/736 Public Park	Business Cum Residential	0.062	1995 Charity Gatuiri	Commissioner of Lands	Charity Gatwirn Kiriiri	Revoke
60	Block II/741 Town Centre Public Park	Business Cum Residential		1996 L. Muriithi Mbaau	Commissioner of Lands	1998 L. Muriithi Mbaau	Revoke
61	Block II/774 Public Park	Business Cum Residential	0.28	1997 L. Muriithi Mbaau	Commissioner of Lands	1999 L. Muriithi Mbaau	Revoke
62	Block II/870 Public toilet	Business Cum Residential	0.2	Francis Mbae Ndereba	Commissioner of Lands	Francis Mbae Ndereba	Revoke
63	Block II/871 Public toilet	Business Cum Residential	0.062	1995 Charles Mbogon Arandi	Commissioner of Lands	1997 Charles Mbogon Arandi	Revoke
64	Ntima/Igoki/5 988 Public works Camp	Residential	0.031	Joseph Marangu & Kariuki Ruthara	Commissioner of Lands	Joseph Marangu & Kariuki Ruthara	Revoke
65	Ntima/Igoki/5 89 Public works Camp	Residential	0.027	Meru Municipal Council	Commissioner of Lands		Revoke
66	Ntima/Igoki/5 990 Public works Camp	Residential	0.031	Patsue Bundi	Commissioner of Lands	Patsue Bundi	Revoke
67	Ntima/Igoki/5 991 Public works Camp	Residential	0.024	Samuel Kirunguru	Commissioner of Lands	Samuel Kirunguru	Revoke
68	Ntima/Igoki/5 992 Public works Camp	Residential	0.029	Gilbert Guantai & Bety S. Kanamu	Commissioner of Lands	Gilbert Guantai & Bety S. Kanamu	Revoke
69	Ntima/Igoki/5 993 Public works Camp	Residential	0.023	Douglas M. Kinoti	Commissioner of Lands	Douglas M. Kinoti	Revoke
70	Ntima/Igoki/5 994 Public works Camp	Residential	0.036	Rimberia Mnoti	Commissioner of Lands	Rimberia Mnoti	Revoke
71	Ntima/Igoki/5 995 Public works Camp	Residential	0.03	Eric Mwenda Mwingi	Commissioner of Lands	Eric Mwenda Mwingi	Revoke

Land Ref. No. Title No. File No. Location	Reserved/ Intended Use	Current Use / Land Category	Area in Ha.	Original Allottee and Date of Allocation	Allocating Authority/	Current Owner and Address	Remarks
1	2	3	4	5	6	9	11
72 Ntima/Igoki/5 996	Public works Camp	Residential	0.035	Meru Municipal Council	Commissioner of Lands		Revoke
73 Ntima/Igoki/5 997	Public works Camp	Residential	0.025	Andrew Gituma	Commissioner of Lands	Andrew Gituma	Revoke
74 Ntima/Igoki/5 998	Public works Camp	Residential	0.028	Julius Mworira	Commissioner of Lands	Julius Mworira	Revoke
75 T. 853 7696/XVI Town Centre	Town green park	Residential	0.12	1996 Tanasaka Enterprises	Commissioner of Lands	1998 Tanasaka Enterprises	Revoke
76 T. 578 Kooje Estae	Market & Car Park	Business Cum Residential	0.212	1995 M'ngaruri M'anjuri	Commissioner of Lands	1997 M'ngaruri M'anjuri	Revoke
77 T. 578	open space in NHC estate	Residential	0.05	1992 Major O. Munene	Commissioner of Lands	1994 Major O. Munene	Revoke
78 T. 700	North Imenti Forest	Residential	0.365	1992 Rose Wanja Nderitu	Commissioner of Lands	1994 Rose Wanja Nderitu	Revoke
79 T. 701	North Imenti Forest	Residential	0.125	1992 Denis Mbichi Mboroki	Commissioner of Lands	1994 Denis Mbichi Mboroki	Revoke
80 T. 703	North Imenti Forest	Residential	0.125	1994 E.K. Muthigani	Commissioner of Lands	1996 E.K. Muthigani	Revoke
81 T. 751	Road reserve	Residential	0.363	1994 George Mitine	Commissioner of Lands	1996 George Mitine	Revoke
82 T. 754	North Imenti Forest	Residential	0.202	1994 J.K. Munyua	Commissioner of Lands	1996 J.K. Munyua	Revoke
83 T. 782	Nyayo Bus Garages	Residential	0.2	1994 Charles Kipsang rono	Commissioner of Lands	1996 Charles Kipsang rono	Revoke



Land Ref. No. Title No. File No. Location	Reserved/ Intended Use	Current Use / Land Category	Area in Ha.	Original Alottee and Date of Allocation	Allocating Authority/	Current Owner and Address	Remarks
84 T. 801 A	2 Nyayo Bus Garages	3 Residential	4 0.2	5 1994 Charles Kipsang Rono	6 Commissioner of Lands	9 1996 Charles Kipsang Rono	11 Revoke
85 T. 856	Council Estate	Residential	0.083	1999 S.M. Arithi	Commissioner of Lands	Stephen Niarangwi	Revoke
86 T. 857	Govt. Estate	Residential	0.075	1995 Gabriel Mbao	Commissioner of Lands	1997 Gabriel Mbao	Revoke

**The following plots have also been illegally/irregularly allocated. We recommend further searches on them.**

1	Plots Nos. 92-96 Madaraka Estate	22	Block 1/310	43	Block 11/734	64	T. 643 Centre	85	Ntima/Igoki 5980-5987
2	B1/1151	23	B1/201	44	Block 11/728	65	B11/796, 767	86	Ntima/Igoki 5999
3	Block 1/16	24	B 11/818,819	45	B1/1150 Town Centre	66	Block 11/738	87	B 11/797
4	Block 1/275	25	T.147	46	T.646 Town Centre	67	Block 11/818, 819	88	B 11/722
5	Block 1/279	26	T.517 Mpuone River	47	T.647 Town Centre	68	B11/763 Mpuone River	89	B 1/725
6	B1/226-228	27	T.543 Mpuone River	48	T.648 Town Centre	69	B11/764 Mpuone River	90	B 1/875
7	B1/229 Town Park	28	T.544	49	T 649	70	B11/796, 766	91	B 1/229
8	B1/231 Town Centre	29	T.552 Mpujone river	50	T.650	71	T. 580 Mpuone River	92	B 1/111
9	B1/259	30	T. 575 Kooje Estate	51	T 651	72	T. 640 Town Centre	93	B 1/167
10	B1/272	31	T.576 Kooje Estate	52	T. 653	73	T.642 Town Centre	94	B 1/1149
11	B1/280	32	T. 577 Ngara Estate	53	B 11/822-829	74	B1/283 GK. Compound	95	B 1/226-228
12	B1/281	33	T.579 Mpuone River	54	B 11/878	75	B 1/313	96	Ntima/Igoki/5336
13	B 11/233,235,236	34	B 11/737, 735, 734, 731-732	55	B 11/723	76	B 1/259-263	97	T. 664-5
14	B 11/718,720-722	35	B 11/727,728	56	B 11/803-804	77	T. 655-657	98	B 1/283

15	B 11/725,730	36	B 11/724	57	B 11/747	78	T. 653-4	99	T. 664-5
16	T. 447	37	T. 552	58	B 11/412	79	T. 658-59	100	T. 678-683
17	T. 517	38	T. 575-579	59	T. 642	80	T. 644-660	101	T. 689-90
18	T. 543	39	T. 643	60	T. 653-4	81	T. 663-4	102	T. 697
19	T. 640	40	T. 580	61	T. 658-9	82	T. 668-676	103	T. 708
20	T. 735	41	T. 731	62	T. 779	83	T. 801B	104	T. 654
21	T. 735	42	T. 737	63	T. 93	84	T. 410		

## NAKURU MUNICIPALITY

## Details of Plots/Land Illegally / Irregularly Allocated

Serial No.	Parcel Ref. No, File No, Title No, Location	Reserved/Planned user	Current User	Area in (Ha)	Name & Address of Original Allottee & date of Allocation	Allocating Authority	Name and Address of Current owner	Remarks
1		& Residential Quarters, Fire Station			Not Known	Commissioner of Lands	Not Known	Revoke
2		Chief's Office (Free Area)	Residential plots		Not Known	Commissioner of Lands	Not Known	Revoke
3		Nyayo Bus and Police Post			Not Known	Commissioner of Lands	Not Known	Revoke
4				0.04	Mwiranyi Merchants 1/1/1998	Commissioner of Lands	Mwiranyi Merchants 1/1/1998	Revoke
5	107231	Slaughter House	Business Cum Residence	0.03	Christopher K. Mbugua	Commissioner of Lands	Lucy Wasike	Revoke
6	107325		Private Residential	0.464	Allan W. Njuguna	Commissioner of Lands	Allan W. Njuguna	Revoke
7	107326	Municipal Staff Residential	Private Residential	0.0446	Family Planning Association Of Kenya 1997	Commissioner of Lands	Family Planning Association Of Kenya	Revoke
8	11			0.04	Mary Ondiso	Commissioner of Lands	Mary Ondiso	Revoke

SERIAL NO.	Parcel Ref.No, File No, Title No, Location	Reserved/Planned user	Current User	Area in (Ha)	Name & Address of Original Allottee & date of Allocation	Allocating Authority	Name and Address of Current owner	Remarks
9	11/120	Municipal Staff Residential	Private Residential		Jennifer Moi	Commissioner of Lands	Jennifer Moi	Revoke
10	11/66	Municipal Staff Residential	Private Residential		Muibu Enterprises	Commissioner of Lands	Muibu Enterprises	Revoke
11	11/166	Municipal Staff Residential	Private Residential		Kennedy Bosire	Commissioner of Lands	Kennedy Bosire	Revoke
12	11/20	Municipal Staff Residential	Private Residential	0.475	Municipal Council of Nakuru	Commissioner of Lands	Municipal Council of Nakuru	Revoke
13	11/61	Municipal Staff Residential	Private Residential	0.6382	Municipal Council of Nakuru	Commissioner of Lands	Municipal Council of Nakuru	Revoke
14	11/646	Municipal Staff Residential	Private Residential		Mohamed Ibrahim	Commissioner of Lands	Mohamed Ibrahim	Revoke
15	12			0.04	Teresia Wanjiru	Commissioner of Lands	James Njuguna Kangiri	Revoke
16	12/1/A	Municipal Staff Residential	Private Residential		J.G. Gitau	Commissioner of Lands	J.G. Gitau	Revoke
17	12/119	Municipal Staff Residential	Private Residential	0.3484	J.M. Michoma of P.O. Bpx 983 Nakuru	Commissioner of Lands	J.M. Michoma of P.O. Bpx 983 Nakuru	Revoke

SERI AL NO.	Parcel Ref.No, File No, Title No, Location	Reserved/ Planned user	Current User	Area in (Ha)	Name & Address of Original Allottee & date of Allocation	Allocating Authority	Name and Address of Current owner	Remarks
		2	3	4	5	6	7	8
18	12/133	Municipal Staff Residential	Private Residential		Jonathan Rono	Commissioner of Lands	Same	Revoke
19	12/149	Municipal Staff Residential	Private Residential		Nakuru Municipal	Commissioner of Lands		Revoke
20	12/150	Municipal Staff Residential	Private Residential	0.185	Thomas Ngari Wanjohi of P.O. Box 63998 Nairobi	Commissioner of Lands	Thomas Ngari Wanjohi of P.O. Box 63998 Nairobi	Revoke
21	12/16	Municipal Staff Residential	Private Residential		Ndema Enterprises	Commissioner of Lands	Ndema Enterprises	Revoke
22	12/269	Municipal Staff Residential	Private Residential		S.K. Chelule	Commissioner of Lands	Dr Szmbah Mwanangoro Box 53711 Nairobi	Revoke
23	12/45/0	Municipal Staff Residential	Private Residential	0.1	John K Gitu 6/1/1998	Commissioner of Lands	Same	Revoke
24	12/45/B	Municipal Staff Residential	Private Residential	0.1	S. Gichangi	Commissioner of Lands	Same	Revoke
25	12/45/C	Municipal Staff Residential	Private Residential		Mrs Kivuva	Commissioner of Lands	Same	Revoke

SERIAL NO.	Parcel Ref.No, File No, Title No, Location	Reserved/Planned user	Current User	Area in (Ha)	Name & Address of Original Alottee & date of Allocation	Allocating Authority	Name and Address of Current owner	Remarks
	1	2	3	4	5	6	7	8
26	12/45/C	Municipal Staff Residential	Private Residential	0.1	F.N. Gichui 6/1/1998	Commissioner of Lands	Same	Revoke
27	12/45/J	Municipal Staff Residential	Private Residential	0.1	J.E. Munyao 6/1/1998	Commissioner of Lands	Same	Revoke
28	12/77	Municipal Staff Residential	Private Residential	0.857	Sadema Agencies of P.O. Box 1324 Nakuru	Commissioner of Lands	Sadema Agencies of P.O. Box 1324 Nakuru	Revoke
29	12/92	Municipal Staff Residential	Private Residential	0.4146	Henry Chemoss of P.O. Box 2402 Nakuru	Commissioner of Lands	Henry Chemoss of P.O. Box 2402 Nakuru	Revoke
30				0.04	Jack Waiganjo 1/1/1998	Commissioner of Lands	Same	Revoke
31	13/Un. H	Cemetery	Business Cum Residence	0.02	1-Jan-98	Commissioner of Lands	1-Jan-98	Revoke
32	13/Un.10	Cemetery	Business Cum Residence	0.02	Mary Chepchumba 1/1/1997	Commissioner of Lands	Mary Chepchumba 1/1/1997	Revoke
33	13/Un.11	Cemetery	Business Cum Residence	0.02	Mwangi N. Gachege 1/1/98	Commissioner of Lands	Mwangi N. Gachege 1/1/98	Revoke

SERI AL NO.	Parcel Ref.No, File No, Title No, Location	Reserved/ Planned user	Current User	Area in (Ha)	Name & Address of Original Allottee & date of Allocation	Allocating Authority	Name and Address of Current owner	Remarks
34	13/Un.13	Cemetery	Business Cum Residence	0.02	Margaret Wangenye 1/1/98	Commissioner of Lands	Margaret Wangenye 1/1/98	Revoke
35	13/Un.14	Cemetery		0.02	Sammy Konye 1/1/99	Commissioner of Lands	Sammy Konye 1/1/99	Revoke
36	13/Un.15	Cemetery	Business Cum Residence	0.02	Stephen N. Konye 1/1/99	Commissioner of Lands	Stephen N. Konye 1/1/99	Revoke
37	13/Un.18	Cemetery	Business Cum Residence	0.02	James O. Nyabwati 1/1/2000	Commissioner of Lands	James O. Nyabwati 1/1/2000	Revoke
38	13/Un.19	Cemetery	Business Cum Residence	0.02	Mike Sioyi 1/07/2000	Commissioner of Lands	Johnes O. Aswah	Revoke
39	13/Un.2	Cemetery	Business Cum Residence	0.02	Elizabeth W. Mwangi 1/1/2000	Commissioner of Lands	Elizabeth W. Mwangi 1/1/2000	Revoke
40	13/Un.20	Cemetery	Business Cum Residence	0.02	Emma W. Ndegwa 1/1/96	Commissioner of Lands	Emma W. Ndegwa 1/1/96	Revoke
41	13/Un.21	Cemetery	Business Cum Residence	0.02	Hesbon M. Kirungu 1/1/2000	Commissioner of Lands	Hesbon M. Kirungu 1/1/2000	Revoke



SERI AL. NO.	Parcel Ref.No, File No, Title No, Location	Reserved/Planned user	Current User	Area in (Ha)	Name & Address of Original Allottee & date of Allocation	Allocating Authority	Name and Address of Current owner	Remarks
42	13/Un.22	Cemetery	Business Cum Residence	0.02	Joseph K. Muigai 1/1/97	Commissioner of Lands	Joseph K. Muigai 1/1/97	Revoke
43	13/Un.23	Cemetery	Business Cum Residence	0.02	Mercy Kagwira	Commissioner of Lands	Lucy W. Njeri	Revoke
44	13/Un.24	Cemetery	-	-	Unknown	Commissioner of Lands	Unknown	Revoke
45	13/Un.25	Cemetery	Business Cum Residence	0.02	G. Mugo	Commissioner of Lands	G. Mugo	Revoke
46	13/Un.26	Cemetery	Business Cum Residence	0.02	Kimani H. Muniu 1/1/2000	Commissioner of Lands	Kimani H. Muniu 1/1/2000	Revoke
47	13/Un.27	Cemetery	Business Cum Residence	0.02	Joskam Gen. Agencies 1/1/97	Commissioner of Lands	Joskam Gen. Agencies 1/1/97	Revoke
48	13/Un.28	Cemetery	Business Cum Residence	0.02	E. Njeri & Agatha Waihira 1/1/97	Commissioner of Lands	E. Njeri & Agatha Waihira 1/1/97	Revoke
49	13/Un.29	Cemetery	Business Cum Residence	0.02	Eileen Jemosop 1/1/97	Commissioner of Lands	Eileen Jemosop 1/1/97	Revoke

SERI AL NO.	Parcel Ref.No, File No, Title No, Location	Reserved/ Planned user	Current User	Area in (IIa)	Name & Address of Original Allottee & date of Allocation	Allocating Authority	Name and Address of Current owner	Remarks
		2	3	4	5	6	7	8
50	13/Un.3	Cemetery	Business Cum Residence	0.02	Dan O Odundo 1/1/99	Commissioner of Lands	Dan O. Odundo 1/1/99	Revoke
51	13/Un.30	Cemetery	Business Cum Residence	0.02	Sammy N. Konye 1/1/99	Commissioner of Lands	Eiud M. Njoroge	Revoke
52	13/Un.31	Cemetery	Business Cum Residence	0.02	Dishon W. Nderitu 1/1/97	Commissioner of Lands	Dishon W. Nderitu 1/1/97	Revoke
53	13/Un.32	Cemetery	Business Cum Residence	0.02	Sammy N. Konye 1/1/99	Commissioner of Lands	Sammy N. Konye 1/1/99	Revoke
54	13/Un.33	Cemetery	Business Cum Residence	0.02	A. Nyamwathe & C.J. Gathoni	Commissioner of Lands	A. Nyamwathe & C.J. Gathoni	Revoke
55	13/Un.34	Cemetery	Business Cum Residence	0.02	Abraham Chebit 1/1/97	Commissioner of Lands	C.O. Onalo & M.A. Naya	Revoke
56	13/Un.35	Cemetery	Business Cum Residence	0.02	Sammy N. Konye 1/1/99	Commissioner of Lands	Joseph B. Amwata	Revoke
57	13/Un.36	Cemetery	Business Cum Residence	0.02	Musa K. Koskei 1/1/97	Commissioner of Lands	Fedelis W. Kancho	Revoke

<b>SERI AL NO.</b>	<b>Parcel Ref.No, File No, Title No, Location</b>	<b>Reserved/ Planned user</b>	<b>Current User</b>	<b>Area in (Ha)</b>	<b>Name &amp; Address of Original Allottee &amp; date of Allocation</b>	<b>Allocating Authority</b>	<b>Name and Address of Current owner</b>	<b>Remarks</b>
	<b>1</b>	<b>2</b>	<b>3</b>	<b>4</b>	<b>5</b>	<b>6</b>	<b>7</b>	<b>8</b>
58	13/Un.37	Cemetery	Business Cum Residence	0.02	Flora M Bosire 1/1/96	Commissioner of Lands	Flora M Bosire 1/1/96	Revoke
59	13/Un.38	Cemetery	Business Cum Residence	0.02	James M Mwangi 1/1/96	Commissioner of Lands	James M Mwangi 1/1/96	Revoke
60	13/Un.39	Cemetery	Business Cum Residence	0.02	James Maina 1/1/99	Commissioner of Lands	James Maina 1/1/99	Revoke
61	13/Un.4	Cemetery	Business Cum Residence	0.02	Mary W. Muthce 1/1/2000	Commissioner of Lands	Juda K Maina	Revoke
62	13/Un.40	Cemetery	Business Cum Residence	0.02	Everlyne Wairimu	Commissioner of Lands	Everlyne Wairimu	Revoke
63	13/Un.41	Cemetery	Business Cum Residence	0.02	Raphael J. Okila 1/11/98	Commissioner of Lands	Raphael J Okila 1/11/98	Revoke
64	13/Un.42	Cemetery	Business Cum Residence	0.02	J.W. Mwangi & I.O. Tiemen 1/1/2000	Commissioner of Lands	Moses R. Oduol	Revoke
65	13/Un.44	Cemetery	Business Cum Residence	0.02	Duncan Ndegwa	Commissioner of Lands	Francis K Njeri	Revoke

SERI AL NO.	Parcel Ref.No, File No, Title No, Location	Reserved/Planned user	Current User	Area in (Ha)	Name & Address of Original Allottee & date of Allocation	Allocating Authority	Name and Address of Current owner	Remarks
66	13/Un.5	Cemetery	Business Cum Residence	0.02	Herman Lubega 1/1/99	Commissioner of Lands	Herman Lubega 1/1/99	Revoke
67	13/Un.50	Cemetery	Business Cum Residence	0.02	Abdi Azizi Ahmed 1/1/99	Commissioner of Lands	Abdi Azizi Ahmed 1/1/99	Revoke
68	13/Un.53	Cemetery	Business Cum Residence	0.02	-	Commissioner of Lands	Stephen K. Gicharu	Revoke
69	13/Un.6	Cemetery	Business Cum Residence	0.02	Peter G. Mwangi 1/1/97	Commissioner of Lands	Susan G.O. Ojwach	Revoke
70	13/Un.7	-	-	-	Samuel K. Amos 1/1/97	Commissioner of Lands	George Peter Muriuki	Revoke
71	13/Un.8	Cemetery	Business Cum Residence	0.02	James Angari	Commissioner of Lands	James Angari	Revoke
72	13/Un.9	Cemetery	Business Cum Residence	0.02	Paul T. Arap Malel 1/1/99	Commissioner of Lands	Mwangi Githinji	Revoke
73	13/Una	Cemetery	Business Cum Residence	0.02	Everlyne Wairimu	Commissioner of Lands	Everlyne Wairimu	Revoke

SERI AL NO.	Parcel Ref.No, File No, Title No, Location	Reserved/ Planned user	Current User	Area in (Ha)	Name & Address of Original Allottee & date of Allocation	Allocating Authority	Name and Address of Current owner	Remarks
74	13/Uns.1	Cemetery	Business Cum Residence	0.02	Kimani H. Muriu 1/07/2000	Commissioner of Lands	Kimani H. Muriu 1/07/2000	Revoke
75	14			0.04	Alice A. Mugodo	Commissioner of Lands	Alice A. Mugodo	Revoke
76	15			0.04	B.G. Wachira	Commissioner of Lands	B.G. Wachira	Revoke
77	16			0.04	Jaber A.A. Aljabry	Commissioner of Lands	Jaber A.A. Aljabry	Revoke
78	17	Dumping Site		0.04	S. Emonde 1/198	Commissioner of Lands	Geoffrey Mwanjale Mkala	Revoke
79	170(300)	Municipal Depot		0.04	Alice Afandi John Mugamangi 1/1/98	Commissioner of Lands	Same	Revoke
80	171 (301)	Municipal Depot		0.04	1/1/1998	Commissioner of Lands	Mary Wanjiku Nderi	Revoke
81	172(302)	Extension		0.04	Billy Nduati 1/1/98	Commissioner of Lands	Silas Onyango Abudho	Revoke
82	173(303)	Municipal Depot		0.04	G.N. Mwago 1/1/98	Commissioner of Lands	James Mwangi Kuria & Margaret Nyambura Mwangi	Revoke
83	174(304)	Extension		0.04	Simon Chepkwony Rono 1/1/98	Commissioner of Lands	Timothy Kiatie Kam	Revoke
84	175(305)	Municipal Depot		0.04	Edward K. Sang 1/1/98	Commissioner of Lands	Edward K. Sang 1/1/98	Revoke

SERI AL NO.	Parcel Ref.No, File No, Title No, Location	Reserved/ Planned user	Current User	Area in (Ha)	Name & Address of Original Allottee & date of Allocation	Allocating Authority	Name and Address of Current owner	Remarks
85	177(307)	Municipal Depot		0.04	Samuel Gatimu Mwangi 1/1/98	Commissioner of Lands	Francis Xavier Shibere Kweyu	Revoke
86	179		Business Cum Residence			Commissioner of Lands	Joseph C. Gitau	Revoke
87	18	Dumping Site		0.04	G.J. Mbuthia	Commissioner of Lands	G.J. Mbuthia	Revoke
88	180	Slaughter House	Business Cum Residence		Jackson M. Mathai	Commissioner of Lands	Jackson M. Mathai	Revoke
89	181	Slaughter House	Business Cum Residence	0.03	Council	Commissioner of Lands	Menyi Samuel	Revoke
90	182	Slaughter House	Business Cum Residence	0.03	Council	Commissioner of Lands	Veronica N. Waititu	Revoke
91	183	Slaughter House	Business Cum Residence	0.03	Council	Commissioner of Lands	J. Ngotho	Revoke
92	184	Slaughter House	Business Cum Residence	0.03	Council	Commissioner of Lands	Sammy Gatheru Thuo	Revoke
93	185	Slaughter House	Business Cum Residence	0.03	Council	Commissioner of Lands	Peter Wairegi Mwangi	Revoke

SERI AL NO.	Parcel Ref.No, File No, Title No, Location	Reserved/ Planned user	Current User	Area in (Ha)	Name & Address of Original Allottee & date of Allocation	Allocating Authority	Name and Address of Current owner	Remarks
94	186	Slaughter House	Business Cum Residence	0.03	Council	Commissioner of Lands	David Mathew Njuguna	Revoke
95	187	Slaughter House	Business Cum Residence	0.03	Council	Commissioner of Lands	John Abiya	Revoke
96	19	Dumping Site		0.04	John Anthony M.	Commissioner of Lands	John Anthony M.	Revoke
97	194/B	Residential	Private Residential	0.055	John K. Karanja 1/1/96	Commissioner of Lands	John K Karanja 1/1/96	Revoke
98	194b	Fire Station Extension	BCR	0.03	James Njuguna 1/1/99	Commissioner of Lands	John Kamau Karanja	Revoke
99	2	Dumping Site		0.04	Varonica Nyambura Kamau 1/1/98	Commissioner of Lands	James Njuguna Kangiri	Revoke
100	2/ Uns. 10	East Street - Road Reserve	Commercial	0.02	Joseph K. Kamau 1/1/96	Commissioner of Lands	Mwangi Karko	Revoke
101	2/ Uns. 11	East Street - Road Reserve	Commercial	0.02	Morris W. Owiti 1/1/96	Commissioner of Lands	Morris W Owiti 1/1/96	Revoke
102	2/ Uns. 12	East Street - Road Reserve	Commercial	0.02	Paul M. Gikuru 1/1/96	Commissioner of Lands	Paul M. Gikuru 1/1/96	Revoke
103	2/ Uns. 13	East Street - Road Reserve	Commercial	0.02	Gabriel P. Kinyanjui 1/1/96	Commissioner of Lands	Gabriel P. Kinyanjui 1/1/96	Revoke
104	2/ Uns. 14	East Street - Road Reserve	Commercial	0.02	S.M. Gichuki 1/1/96	Commissioner of Lands	S.M. Gichuki 1/1/96	Revoke

SERI AL NO.	Parcel Ref.No, File No, Title No, Location	Reserved/ Planned user	Current User	Area in (Ha)	Name & Address of Original Allottee & date of Allocation	Allocating Authority	Name and Address of Current owner	Remarks
105	2/ Uns. 15	East Street - Road Reserve	Commercial	0.02	Wanjiru K. Muraya 1/1/96	Commissioner of Lands	Wanjiru K. Muraya 1/1/96	Revoke
106	2/ Uns. 16	East Street - Road Reserve	Commercial	0.02	Samuel C. Kibira 1/1/96	Commissioner of Lands	Samuel C. Kibira 1/1/96	Revoke
107	2/ Uns. 17	East Street - Road Reserve	Commercial	0.02	Samuel N. Kiarie 1/1/96	Commissioner of Lands	Samuel N. Kiarie 1/1/96	Revoke
108	2/ Uns. 18	East Street - Road Reserve	Commercial	0.02	John Mwenja 1/1/96	Commissioner of Lands	John Mwenja 1/1/96	Revoke
109	2/ Uns. 19	East Street - Road Reserve	Commercial	0.02	John Mwenja 1/1/96	Commissioner of Lands	John Mwenja 1/1/96	Revoke
110	2/ Uns. 20	East Street - Road Reserve	Commercial	0.02	1/1/1996	Commissioner of Lands	1/1/1996	Revoke
111	2/ Uns. 21	East Street - Road Reserve	Commercial	0.02	Joseph R. K. Gathira 1/1/96	Commissioner of Lands	Joseph R. K. Gathira 1/1/96	Revoke
112	2/ Uns. 4	East Street - Road Reserve	Commercial	0.02	Lydia Muchiri 1/1/96	Commissioner of Lands	James K. Njathi	Revoke
113	2/ Uns. 5	East Street - Road Reserve	Commercial	0.02	Simon K. Mwangi 1/1/96	Commissioner of Lands	Simon K. Mwangi 1/1/96	Revoke
114	2/ Uns. 8	East Street - Road Reserve	Commercial	0.02	Covex Investment Co. 1/1/96	Commissioner of Lands	Covex Investment Co. 1/1/96	Revoke
115	2/ Uns. 9	East Street - Road Reserve	Commercial	0.02	Kirmani Mwitumi 1/1/96	Commissioner of Lands	Joseph M. Kigundu	Revoke
116	2/ Uns. T	East Street - Road Reserve	Commercial	0.02	Joseph K. Mwangi 1/1/96	Commissioner of Lands	Joseph K. Mwangi 1/1/96	Revoke



SERIAL NO.	Parcel Ref.No, File No, Title No, Location	Reserved/Planned user	Current User	Area in (Ha)	Name & Address of Original Allottee & date of Allocation	Allocating Authority	Name and Address of Current owner	Remarks
117	2/ Uns.D	Block - 2 - (Kariba Road) Open Space & Road Reserve	Commercial	0.04	Issa G. Mugo 1/1/96	Commissioner of Lands	Issa G. Mugo 1/1/96	Revoke
118	2/ Uns.E	Block - 2 - (Kariba Road) Open Space & Road Reserve	Commercial	0.04	Agnes G. Kibe 1/1/96	Commissioner of Lands	Agnes G. Kibe 1/1/96	Revoke
119	2/ Uns.F	Block - 2 - (Kariba Road) Open Space & Road Reserve	Commercial	0.04	Jeremia Kibe Muriu 1/1/96	Commissioner of Lands	Jeremia Kibe Muriu 1/1/96	Revoke
120	20	Dumping Site		0.04	Simon Cheboi Mitei	Commissioner of Lands	Simon Cheboi Mitei	Revoke
121	21	Dumping Site		0.04	Caroline Koech 1/1/98	Commissioner of Lands	Caroline Koech 1/1/98	Revoke
122	21 Uns. 2	East Street - Road Reserve Within Freehold	Commercial	0.02	Moses Kariuki 1/1/96	Commissioner of Lands	Moses Kariuki 1/1/96	Revoke
123	21 Uns. 3	East Street - Road Reserve Within Freehold Estate	Commercial	0.02	Amina Wanjiku 1/1/96	Commissioner of Lands	Amina Wanjiku 1/1/96	Revoke

SERIAL NO.	Parcel Ref.No, File No, Title No, Location	Reserved/ Planned user	Current User	Area in (Ha)	Name & Address of Original Alottee & date of Allocation	Allocating Authority	Name and Address of Current owner	Remarks
	1	2	3	4	5	6	7	8
124	2/ Uns 6	East Street - Road Reserve Within Freehold	Commercial	0.02	Babu A. Ramathan 1/1/96	Commissioner of Lands	Leonard N Njuguna	Revoke
125	2/ Uns 7	East Street - Road Reserve Within Freehold	Commercial	0.02	James M W. Ishmael 1/1/96	Commissioner of Lands	Francis M Githinji	Revoke
126	2/ Uns.A-2/892	Block - 2 - (Kariba Road) Open Space & Road Reserve	Commercial	0.04	Henry Chemoss 1/1/98	Commissioner of Lands	Simon N. Karuki	Revoke
127	2/ Uns.B-2/891	Block - 2 - (Kariba Road) Open Space & Road Reserve	Commercial	0.04	Dismas A. Achar 1/1/98	Commissioner of Lands	Dismas A. Achar 1/1/98	Revoke
128	2/ Uns.C	Block - 2 - (Kariba Road) Open Space & Road Reserve	Commercial	0.04	Daniel W. Kanyanjua 1/1/96	Commissioner of Lands	Daniel W. Kanyanjua 1/1/96	Revoke
129	2/17	Slaughter House	Business Cum Residence	0.03	E E Martun	Commissioner of Lands	Mike Sioty	Revoke

SERIAL NO.	Parcel Ref.No, File No, Title No, Location	Reserved/Planned user	Current User	Area in (Ha)	Name & Address of Original Allottee & date of Allocation	Allocating Authority	Name and Address of Current owner	Remarks
		<b>2</b>	<b>3</b>	<b>4</b>	<b>5</b>	<b>6</b>	<b>7</b>	<b>8</b>
130	218	Slaughter House	Business Cum Residence	0.03	Same	Commissioner of Lands	Dr. Gichuki Gitahi	Revoke
131	219	Slaughter House		0.03	Same	Commissioner of Lands	John Njenga Ngethe	Revoke
132	22	Dumping Site	Business Cum Residence	0.04	Jack Waiganjo Karuki	Commissioner of Lands	Jack Waiganjo Karuki	Revoke
133	220	Slaughter House	Business Cum Residence	0.03	Same	Commissioner of Lands	John Njenga Ngethe	Revoke
134	221	Slaughter House	Business Cum Residence	0.03	Council	Commissioner of Lands	Peter Njenga	Revoke
135	222	Slaughter House	Business Cum Residence	0.03	Lydia Wanjuru Kimani	Commissioner of Lands	Janet Cheruget	Revoke
136	224	Slaughter House	Business Cum Residence	0.03	John S. Agunda	Commissioner of Lands	Jecinta Mahau	Revoke
137	225	Slaughter House	Business Cum Residence	0.03	Same	Commissioner of Lands	Christopher M. Mungai	Revoke

SERI NO.	Parcel Ref.No, File No, Title No, Location	Reserved/Planned user	Current User	Area in (Ha)	Name & Address of Original Allottee & date of Allocation	Allocating Authority	Name and Address of Current owner	Remarks
138	226	Slaughter House	Business Cum Residence	0.03	Same	Commissioner of Lands	Susan W. Ndungu	Revoke
139	227	Slaughter House	Business Cum Residence	0.03	Same	Commissioner of Lands	Phyllis Muthoni	Revoke
140	228	Slaughter House	Business Cum Residence	0.03	Same	Commissioner of Lands	Moranga Murekwa	Revoke
141	229	Slaughter House	Business Cum Residence	0.03	Same	Commissioner of Lands	Lydia W. Kimani	Revoke
142	Block 21 Nakuru Kabarnet Road	Dumping Site	Residential	0.04	Michael S. Oluoch 1/1/98	Commissioner of Lands	Same	Revoke
143	230	Slaughter House	Business Cum Residence	0.03	Same	Commissioner of Lands	Peter M. Juma & Rosemary W. Gicheru	Revoke
144	Block 21 Nakuru Kabarnet Road	Dumping Site		0.04	Teddy Kingari 1/1/98	Commissioner of Lands	Teddy Kingari 1/1/98	Revoke

SERIAL NO.	Parcel Ref.No, File No, Title No, Location	Reserved/Planned user	Current User	Area in (Ha)	Name & Address of Original Alottee & date of Allocation	Allocating Authority	Name and Address of Current owner	Remarks
	1	2	3	4	5	6	7	8
145	Block 21 Nakuru Kabarnet Road	Dumping Site	Residential	0.04	Ezekiel Ndune	Commissioner of Lands	Ezekiel Ndune	Revoke
146	Block 21 Nakuru Kabarnet Road	Dumping Site	Residential	0.04	Yunis Malik	Commissioner of Lands	Yunis Malik	Revoke
147	Block 21 Nakuru Kabarnet Road	Dumping Site	Residential	0.04	Jane W Ndonga	Commissioner of Lands	Jane W Ndonga	Revoke
148	Block 21 Nakuru Kabarnet Road	Dumping Site	Residential	0.04	Susan Wairimu Kiboi	Commissioner of Lands	Susan Wairimu Kiboi	Revoke
149	Block 21 Nakuru Kabarnet Road	Dumping Site	Residential	0.04	Maranga Karuki Gichuki	Commissioner of Lands	Maranga Karuki Gichuki	Revoke
150	Block 21 Nakuru Kabarnet Road	Dumping Site	Residential	0.04	Rodemper W. Mbugua 1/1/98	Commissioner of Lands	Rodemper W Mbugua 1/1/98	Revoke

SERI AL NO.	Parcel Ref.No, File No, Title No, Location	Reserved/ Planned user	Current User	Area in (Ha)	Name & Address of Original Alottee & date of Allocation	Allocating Authority	Name and Address of Current owner	Remarks
151	Block 21 Nakuru Kabarnet Road	Dumping Site	Residential	0.04	Nancy W. Njoroge	Commissioner of Lands	Nancy W. Njoroge	Revoke
152	Block 21 Nakuru Kabarnet Road	Dumping Site	Residential	0.04	Babu Ramadhan	Commissioner of Lands	Babu Ramadhan	Revoke
153	Block 21 Nakuru Kabarnet Road	Dumping Site	Residential	0.04	Daniel M. Kihika	Commissioner of Lands	Daniel M. Kihika	Revoke
154	Block 21 Nakuru Kabarnet Road	Dumping Site	Residential	0.04	Ruth C. Sang	Commissioner of Lands	Ruth C. Sang	Revoke
155	33	Dumping Site	Residential	0.04	Michael K. Ndirai	Commissioner of Lands	Michael K. Ndirai	Revoke
156	Block 21 Nakuru Kabarnet Road	Dumping Site	Residential	0.04	James G. Gitau	Commissioner of Lands	James G. Gitau	Revoke

SERI AL NO.	Parcel Ref.No, File No, Title No, Location	Reserved/Planned user	Current User	Area in (Ha)	Name & Address of Original Allottee & date of Allocation	Allocating Authority	Name and Address of Current owner	Remarks
157	Block 21 Nakuru Kabarnet Road	School	Private Residential	0.055	Lions Club Of Nakuru 1/1/98	Commissioner of Lands	Lions Club Of Nakuru 1/1/98	Revoke
158	Block 21 Nakuru Kabarnet Road	Dumping Site	Residential	0.04	Michael Ndirai	Commissioner of Lands	Michael Ndirai	Revoke
159	Block 21 Nakuru Kabarnet Road	Residential	Private Residential	0.055	Duncan M. Karuki 1/1/96	Commissioner of Lands	Duncan M. Karuki 1/1/96	Revoke
160	359	Municipal Staff Residential		0.055	Felix Muriithi 1/1/97	Commissioner of Lands	Felix Muriithi 1/1/97	Revoke
161	36	Dumping Site		0.04	James G. Gitau	Commissioner of Lands	James G. Gitau	Revoke
162	4	Dumping Site		0.04	Issa Mikidadi 1/1/98	Commissioner of Lands	Issa Mikidadi 1/1/98	Revoke
163	5	Dumping Site		0.04	S.K Cherambos 1/1/98	Commissioner of Lands	S K Cherambos 1/1/98	Revoke
164	56/F	Water Supply		0.3	Tom C. Cherop 1/1/97	Commissioner of Lands	Tom C. Cherop 1/1/97	Revoke
165	56/L	Water Supply		0.3	Jecinta Mchai 1/1/97	Commissioner of Lands	P.N. Gitau	Revoke

SERI AL NO.	Parcel Ref.No, File No, Title No, Location	Reserved/ Planned user	Current User	Area in (Ha)	Name & Address of Original Alottee & date of Allocation	Allocating Authority	Name and Address of Current owner	Remarks
	1	2	3	4	5	6	7	8
166	56th	Water Supply		0.3	J.C Cheruget 1/1/97	Commissioner of Lands	J.C. Cheruget 1/1/97	Revoke
167	Block 21 Nakuru Kabarnet Road	Dumping Site	Residential	0.04	John K. Marim 1/1/98	Commissioner of Lands	John K Marim 1/1/98	Revoke
168	Block 21 Nakuru Kabarnet Road	Dumping Site	Residential	0.04	Elijah K Kipkemoi 1/1/98	Commissioner of Lands	Elijah K Kipkemoi 1/1/98	Revoke
169	Block 21 Nakuru Kabarnet Road	Dumping Site	Residential	0.04	Nancy Wambui	Commissioner of Lands	Nancy Wambui	Revoke
170	Block 21 Nakuru Kabarnet Road	Dumping Site	Residential	0.04	Jonathan K Ole Paapau	Commissioner of Lands	Jonathan K Ole Paapau	Revoke
171	Adjoining BLK 12/132	Truncation at Elgeyo /Nandi Rise Roads	Commercial	0.2946	Chief Secretary	Commissioner of Lands		Revoke
172	BLK 2 /898- 897	Bus park, Parking Marketing		0.35	Elijah Syekei	Commissioner of Lands	Same Box 782 Nakuru	Revoke



SERIAL NO.	Parcel Ref.No, File No, Title No, Location	Reserved/Planned user	Current User	Area in (Ha)	Name & Address of Original Allottee & date of Allocation	Allocating Authority	Name and Address of Current owner	Remarks
		2	3	4	5	6	7	8
173	BLK 2/854-856	Afraha Secondary School		0.0637	Nehemiah Tuitook	Commissioner of Lands	Nehemiah Tuitook	Revoke
174	BLK 15/839 - 844	Road Reserve	Residential	0.048	Rowland Ngotho Mama	Commissioner of Lands	Ishter Wamboti Njoroge	Revoke
175	BLK 16/306.316-319	Nakuru Meteorology Site-Next to KITI	Residential	0.2	John Kugen	Commissioner of Lands	John Kugen Box 3692	Revoke
176	BLK 10/163	Open space		0.5564	Nakuru Municipal Council	Commissioner of Lands	Nakuru Municipal Council	Revoke
177	BLK 10/358-359	Fire station and Depot	Brew houses	0.0373	Felix Muriithi Karuki Box 2106 Nakuru	Commissioner of Lands	Felix Muriithi Karuki Box 2106 Nakuru	Revoke
178	BLK 10/1	Nakuru Municipal Council		0.092	Robert Wamathi Mutahi	Commissioner of Lands	Robert Wamathi Mutahi	Revoke
179	BLK 10/163	Open space within Kabachira I Estate		0.069	Peter Njuguna Gitau	Commissioner of Lands	Peter Njuguna Gitau	Revoke
180	BLK 10/197	Market	Commercial	0.046	Joseph Kuria Ndirangu & Manoa Evega Kisame	Commissioner of Lands	Said Abdallah Ezubeidi Box 537 Nakuru	Revoke

SERI AL NO.	Parcel Ref.No, File No, Title No, Location	Reserved/ Planned user	Current User	Area in (Ha)	Name & Address of Original Allottee & date of Allocation	Allocating Authority	Name and Address of Current owner	Remarks
	2	3	4	5	6	7	8	
181	BLK 10/2	Nakuru Municipal Council		0.069	Peter Njuguna Gitau	Commissioner of Lands	Michael Cherop Rotich	Revoke
182	BLK 10/232,242,25 3-255&266 Park	Children's Park &Central Car Park		0.0441	Michael Cherop Rotich	Commissioner of Lands	Michael Cherop Rotich	Revoke
183	BLK 10/273	Open space		0.6455	Michael Henry Kipchirchir	Commissioner of Lands	Michael Henry Kipchirchir	Revoke
184	BLK 10/3	Nakuru Municipal Council		0.0696	Romli Agencies Limited	Commissioner of Lands	Romli Agencies Limited	Revoke
185	BLK 10/322	Storm Water Drainage		0.034	Nakuru Automobile House Limited	Commissioner of Lands		Revoke
186	BLK 10/324- 325	Road Reserve		0.464	Allan W Njuguna 1997	Commissioner of Lands	Allan W. Njuguna	Revoke
187	BLK 10/4	Nakuru Municipal Council			Lilian W. Njeri	Commissioner of Lands		Revoke
188	BLK 11/120A				Jeniffer Moi	Commissioner of Lands		Revoke
189	BLK 11/120B				Cllr Ngoru & Others	Commissioner of Lands		Revoke
190	BLK 11/16			0.4556	Muwakimu Agencies	Commissioner of Lands		Revoke

SERI AL NO.	Parcel Ref.No, File No, Title No, Location	Reserved/ Planned user	Current User	Area in (Ha)	Name & Address of Original Allottee & date of Allocation	Allocating Authority	Name and Address of Current owner	Remarks
		2	3	4	5	6	7	8
191	BLK 11/20			0.4755	Michael P Masai	Commissioner of Lands	Same Box 2508 Nakuru	Revoke
192	BLK 11/61			0.6301	Major P Magut	Commissioner of Lands	Same Box 344 Nakuru	Revoke
193	BLK 11/646				Councillors	Commissioner of Lands		Revoke
194	BLK 11/663 - 675	Water Works and Open Space		0.2143	John Njuguna Ndungu	Commissioner of Lands	Same Box 15137 Nairobi	Revoke
195	BLK 11/679			0.16	Samuel Kipkorir A. Ngeno	Commissioner of Lands	Same Box 3581 Nakuru	Revoke
196	BLK 11/680				M. Munyoki	Commissioner of Lands		Revoke
197	BLK 12/116			0.1765	Municipal Council of Nakuru	Commissioner of Lands	Municipal Council of Nakuru	Revoke
198	BLK 12/119				J.Michoma	Commissioner of Lands		Revoke
199	BLK 12/133				K.N Bosire	Commissioner of Lands		Revoke
200	BLK 12/149				Wakam Enterprises	Commissioner of Lands		Revoke

SERI AL NO.	Parcel Ref.No, File No, Title No, Location	Reserved/Planned user	Current User	Area in (Ha)	Name & Address of Original Allottee & date of Allocation	Allocating Authority	Name and Address of Current owner	Remarks
	1	2	3	4	5	6	7	8
201	BLK 12/184,183 AND 157	National Water Conservation and Pipeline Corporation Houses	Residential	0.5141	Kishore Dhilajlal Shah	Commissioner of Lands	Kishore Dhilajlal Shah Box 112 Nakuru	Revoke
202	BLK 12/271-284	Part of Moi Primary school BLK12/45 Containing institutional houses		0.1262	Richard W. N Gichangi	Commissioner of Lands		Revoke
203	BLK 13/245 AND 246	Survey Camp	Residential	0.1643	Hilary Kipkorir Mwaita	Commissioner of Lands	Hilary Kipkorir Mwaita Box 473 Karbanet 1999	Revoke
204	BLK 13/426,431-435	Playing Ground	Residential	0.0636	Michael Rotich Chesikaw	Commissioner of Lands	Michael Rotich Chesikaw	Revoke
205	BLK 15/862-866	Open space and Roads	Proposed Residential Plots	0.045	Joseph Kiptoo arap Chepketany	Commissioner of Lands	Same Box 105 Rongai	Revoke
206	BLK 16/282&283	Road Reserve		0.048	Fraser Chepchirchir Bomett	Commissioner of Lands	Fraser Chepchirchir Bomett	Revoke
207	BLK 16/287, 293-295	Road Reserve and Parking		0.0264	Rift Electrical and Spares Limited	Commissioner of Lands	Same Box 3519 Nakuru	Revoke

SERIAL NO.	Parcel Ref.No, File No, Title No, Location	Reserved/Planned user	Current User	Area in (Ha)	Name & Address of Original Allottee & date of Allocation	Allocating Authority	Name and Address of Current owner	Remarks
	1	2	3	4	5	6	7	8
208	BLK 21 714.716.582.7 83	Part of Hills special school for the handicapped		0.0756	Thoma onseno ongudo	Commissioner of Lands	Same Box 2008 Nakuru	Revoke
209	BLK 21/123-126.782.514(Partly)	Prison Land		0.083	Nehemiah Kiplangat Tuitook	Commissioner of Lands	Same Box 430 Nakuru	Revoke
210	BLK 21/518-522	Proposed Mengai Municipal Market.		0.21	Cheruyot Kiplabatt	Commissioner of Lands	Sumat mult - Purpose cooperative Society Ltd	Revoke
211	BLK 21/588-604	Commercial • Parking area		0.09	Caleb Malungu	Commissioner of Lands	Same Box 370 Nakuru	Revoke
212	BLK 21/717.748-750	Road Reserve		0.1	Farmers Stage Limited	Commissioner of Lands	Jacob Muthomi M'kainama Box 3493 Nakuru	Revoke
213	BLK 3/1112	Open space	Residential	0.0625	Sigira Enterprises	Commissioner of Lands	Sigira Enterprises	Revoke
214	BLK 3/1133-1135	Open space /Parking	Commercial	0.0648	Mary Kerubo Kimweny	Commissioner of Lands	Mary Kerubo Kimweny	Revoke
215	BLK 4/395&396	Clinic enclosure and Open area	Residential	0.4519	Anil Walia Box 3286 Nakuru 1999	Commissioner of Lands	Anil Walia Box 3286 Nakuru 1999	Revoke

SERIAL NO.	Parcel Ref.No, File No, Title No, Location	Reserved/Planned user	Current User	Area in (Ha)	Name & Address of Original Allottee & date of Allocation	Allocating Authority	Name and Address of Current owner	Remarks
	1	2	3	4	5	6		
216	BLK 5/67	A council house			Family Planning Association of Kenya Limited	Commissioner of Lands	Family Planning Association of Kenya Limited	Revoke
217	BLK 6/141, 142, 114, 6/43, 6/146, 147	Police Mess, Public Works Offices / Workshops & County Council Offices		0.79	Lima Limited	Commissioner of Lands	Lima Limited	Revoke
218	Block - 2 2/ Uns 1	East Street - Road Reserve Within Freehold Estate	Commercial	0.02	Sofia Wanjiru 1/1/98	Commissioner of Lands	Zubeda Wanjiru	Revoke
219	Block 15/793	Arboretum	Business Cum Residence		Municipal Council Of Nakuru	Commissioner of Lands	Municipal Council Of Nakuru	Revoke
220	Nakuru Municipality Block 10/T4	Fire Station Extension	BCR	0.03	Duncan Muururi Karuki 1/1/99	Commissioner of Lands	Duncan Muururi Karuki 1/1/99	Revoke
221	Nakuru Municipality Block 21/1	Dumping Site		0.04	Miriam N. Githinji 3/3/97	Commissioner of Lands	Miriam N. Githinji 3/3/97	Revoke

SERIAL NO.	Parcel Ref.No, File No, Title No, Location	Reserved/Planned user	Current User	Area in (Ha)	Name & Address of Original Allottee & date of Allocation	Allocating Authority	Name and Address of Current owner	Remarks
	1	2	3	4	5	6	7	8
222	Plots between pyrethrum BLK 13/230 -road 239	Access service lane and access road		0.1433	Mwangi Nyaga, Kagunda Muraya, Kibugi Thuku	Commissioner of Lands	Charles Kamau Wadguthu Box 1 Nakuru	Revoke
223	R.11	F		0.03	Lucy W. Wanyoko 1/1/87	Commissioner of Lands	Lucy W. Wanyoko 1/1/87	Revoke
224	R.16	N		0.03	William Lasoi 1/1/87	Commissioner of Lands	William Lasoi 1/1/87	Revoke
225	R.26	Road Reserve		0.03	John A.O. Ondjo 1/1/87	Commissioner of Lands	Justus N. Okelo	Revoke
226	R.27	Road Reserve		0.03	P. Wambui Otayula 1/1/87	Commissioner of Lands	Abel K. Masare	Revoke
227	R.31	Tran African Highway		0.03	Betty N. Ngatia 1/1/88	Commissioner of Lands	Daniel O. Opiyo	Revoke
228	R.32	Tran African Highway		0.03	Boaz M. Oweke 1/1/88	Commissioner of Lands	Philip Lc. Ndeta	Revoke
229	R.33	Tran African Highway		0.03	Francis M. Wangombe 1/1/88	Commissioner of Lands	Elijah Okello	Revoke
230	R.34	Tran African Highway		0.03	Jecinta N. Gathiga 1/1/88	Commissioner of Lands	Michael M. Magwiri	Revoke
231	R.35	Tran African Highway		0.03	Joseph M. Ngigi 1/1/88	Commissioner of Lands	Joseph M. Ngigi 1/1/88	Revoke

SERIAL NO.	Parcel Ref.No, File No, Title No, Location	Reserved/Planned user	Current User	Area in (Ha)	Name & Address of Original Allottee & date of Allocation	Allocating Authority	Name and Address of Current owner	Remarks
	1	2	3	4	5	6	7	8
232	R.36	T		0.03	James G. Kamau 1/1/88	Commissioner of Lands	James G Kamau 1/1/88	Revoke
233	R.37	R		0.03	Jane L Faimi 1/1/88	Commissioner of Lands	Jane L Faimi 1/1/88	Revoke
234	R.38	A		0.03	Charles Muya 1/1/88	Commissioner of Lands	Julia J. Odhiambo & Others	Revoke
235	R.39	N		0.03	E H Mugwanga 1/1/88	Commissioner of Lands	E.H. Mugwanga 1/1/88	Revoke
236	R.40			0.03	Mary N. Mukera 1/1/88	Commissioner of Lands	Lydia W Karuri	Revoke
237	R.41	A		0.03	John N. Nguturi 1/1/88	Commissioner of Lands	John N. Nguturi 1/1/88	Revoke
238	R.42	F		0.03	Anna Wambui 1/1/88	Commissioner of Lands	Mary N. Mwangi	Revoke
239	R.43	R		0.03	Rose Wambui 1/1/1988	Commissioner of Lands	George O Murunga	Revoke
240	R.44	I		0.03	Mburu Kinyanjui 1/1/1988	Commissioner of Lands	Dr. Kenneth L Chebet	Revoke
241	R.45	C		0.03	Patrick Gikonyo 1/1/1988	Commissioner of Lands	Patrick Gikonyo 1/1/1988	Revoke
242	R.46	A		0.03	Margaret Jepkorir 1/1/1988	Commissioner of Lands	Wilson N Kairu	Revoke
243	R.47	N		0.03	Stephen J. Makwata 1/1/1988	Commissioner of Lands	Cecilia W. Gichuhi	Revoke



SERI AL NO.	Parcel Ref.No, File No, Title No, Location	Reserved/Planned user	Current User	Area in (Ha)	Name & Address of Original Allottee & date of Allocation	Allocating Authority	Name and Address of Current owner	Remarks
		2	3	4	5	6	7	8
244	R.48			0.03	Joseph K Mbugua 1/1/1988	Commissioner of Lands	George R. Kimuni	Revoke
245	R.49	H		0.03	Julius A. Kangah 1/1/1988	Commissioner of Lands	Julius A Kangah 1/1/1988	Revoke
246	R.50	I		0.03	Jane Chemoss 1/1/1988	Commissioner of Lands	Esther C. Koske	Revoke
247	R.51		9	0.03	Shem K. Ndusu 1/1/1988	Commissioner of Lands	Elijah K. Langat	Revoke
248	R.52	H		0.03	Samuel Nganga 1/1/1988	Commissioner of Lands	Samuel Nganga 1/1/1988	Revoke
249	R.53	W		0.03	Mwangi Githaiga 1/1/1988	Commissioner of Lands	Richard W. Nduiga	Revoke
250	R.54	A		0.03	Elizabeth N. Ngari 1/1/1988	Commissioner of Lands	Gastone O. Shigoli	Revoke
251	R.55	Y		0.03	Sophia Wairimu 1/1/1988	Commissioner of Lands	Sophia Wairimu 1/1/1988	Revoke
252	R.56	Tran African Highway		0.03	Christabel Akinyi 1/1/1988	Commissioner of Lands	Elijah G. Ouma	Revoke
253	R.57	Tran African Highway		0.03	Dorcas N. Maina 1/1/1988	Commissioner of Lands	Dorcas N. Maina 1/1/1988	Revoke
254	R.58	Tran African Highway		0.03	Joseph N. Monye 1/1/1988	Commissioner of Lands	Joseph N. Monye 1/1/1988	Revoke
255	R.59	Tran African Highway		0.03	Geoffrey W. Maina 1/1/1988	Commissioner of Lands	Gladys A. Elega	Revoke

SERIAL NO.	Parcel Ref.No, File No, Title No, Location	Reserved/Planned user	Current User	Area in (Ha)	Name & Address of Original Alottee & date of Allocation	Allocating Authority	Name and Address of Current owner	Remarks
256	R.60	Tran African Highway		0.03	Newton K. Gacheru 1/1/1988	Commissioner of Lands	Newton K. Gacheru 1/1/1988	Revoke
257	R.62	Tran African Highway		0.03	Lance M. Ongubo 1/1/1988	Commissioner of Lands	Josphat K. Wamburu	Revoke
258	R.63	Tran African Highway		0.03	George Wamuiga 1/1/1988	Commissioner of Lands	Isaya S. Osugo	Revoke
259	R.64	Tran African Highway		0.03	Clement G. Muraya 1/1/1988	Commissioner of Lands	John N. Kihigo	Revoke
260	R1	Road Reserve		0.03	Edward Alieno 1/1/87	Commissioner of Lands	Florence A. Alieno	Revoke
261	R10	A		0.03	Feldah N. Karafa 1/1/87	Commissioner of Lands	Mr. & Mrs. Erastus M. Murega	Revoke
262	R12	R		0.03	Jonah K. Birgen 1/1/87	Commissioner of Lands	Francis K. Wamiti	Revoke
263	R13	I		0.03	James K. Kahiga 1/1/87	Commissioner of Lands	Daniel N. Mungi	Revoke
264	R14	C		0.03	Dominic M. Mbote 1/187	Commissioner of Lands	Dominic M. Mbote 1/187	Revoke
265	R15	A		0.03	Josephine A. Ochieng 1/1/87	Commissioner of Lands	Gilbert T. Karakacha	Revoke
266	R17	Road Reserve		0.03	Henry Ro. Kulet 1/1/87	Commissioner of Lands	Nahason M. Kabero	Revoke
267	R18	H		0.03	Mugai Commercial Agencies 1/1/87	Commissioner of Lands	Margaret Wanjiru Kanyari	Revoke

SERI AL NO.	Parcel Ref.No, File No, Title No, Location	Reserved/ Planned user	Current User	Area in (Ha)	Name & Address of Original Allottee & date of Allocation	Allocating Authority	Name and Address of Current owner	Remarks
268	R19	I		0.03	Abednego Omedo 1/1/1987	Commissioner of Lands	Charles O. Muguku	Revoke
269	R2	Road Reserve		0.03	Margaret W. Gichuki 1/1/1987	Commissioner of Lands	Margaret W. Gichuki 1/1/1987	Revoke
270	R20		9	0.03	Damaris W. Mutaht 1/1/1987	Commissioner of Lands	Linet A. Y. Shigoli	Revoke
271	R21	H		0.03	Anthony C. Mwangi 1/1/1987	Commissioner of Lands	Ngango Benoit	Revoke
272	R22	W		0.03	Mbuthia Rwenji 1/1/1987	Commissioner of Lands	Patrick G. Mutinda	Revoke
273	R23	A		0.03	S.N. Nyarangi 1/1/1987	Commissioner of Lands	Wilson N. Kibue	Revoke
274	R24	Y		0.03	Aloo Abongo 1/1/1987	Commissioner of Lands	John M. Kabuba	Revoke
275	R25	Road Reserve		0.03	Joseph K. Ngome 1/1/1987	Commissioner of Lands	Monica W. Kinyua	Revoke
276	R28	Road Reserve		0.03	Joseph K. Kiberenge 1/1/1987	Commissioner of Lands	Ezekiel L. Yeko	Revoke
277	R29	Road Reserve		0.03	Dominic M. Chege 1/188	Commissioner of Lands	Japhet O. Onserio	Revoke
278	R3	Road Reserve		0.03	Lizah J. Rono 1/1/1987	Commissioner of Lands	Joseph Muriithi	Revoke
279	R30	Road Reserve		0.03	J. P. Ole Mumeita 1/1/1988	Commissioner of Lands	Penny M. Karanja	Revoke

SERIAL NO.	Parcel Ref.No, File No, Title No, Location	Reserved/Planned user	Current User	Area in (Ha)	Name & Address of Original Allottee & date of Allocation	Allocating Authority	Name and Address of Current owner.	Remarks
		2	3	4	5	6	7	8
280	R4	Road Reserve		0.03	Edward M. Jared 1/1/1987	Commissioner of Lands	Edward M. Jared 1/1/1987	Revoke
281	R5	T		0.03	David M. Bedan 1/1/1987	Commissioner of Lands	David M. Bedan 1/1/1987	Revoke
282	R6	R		0.03	Rosanel Dev. Co. Ltd 1/1/1987	Commissioner of Lands	Michael W. Reubcn	Revoke
283	R66	Race Track - Road Reserves Cul-de-Sac		0.03	B. Ramadhan 1/1/95	Commissioner of Lands	Samuel K. Muguchu	Revoke
284	R68	Cul-de-Sac		0.03	A.J. Chelaite 1/1/95	Commissioner of Lands	A J Chelaite 1/1/95	Revoke
285	R69	Cul-de-Sac		0.03	Joan Awinja Anduro 1/1/95	Commissioner of Lands	Joan Awinja Anduro 1/1/95	Revoke
286	R7			0.03	Anne Wahito 1/1/1987	Commissioner of Lands	Antony K.J. Kamau	Revoke
287	R70	Cul-de-Sac		0.03	S.W. Ngoru 1/1/96	Commissioner of Lands	Arthur O. Walta	Revoke
288	R71	Cul-de-Sac		0.03	J.K. Mwangi 1/1/96	Commissioner of Lands	Joseph Odhiambo	Revoke
289	R72	Cul-de-Sac		0.03	B. Kirago 1/1/96	Commissioner of Lands	Maurice A Opiyo	Revoke
290	R73	Cul-de-Sac		0.03	La Arigi 1/1/96	Commissioner of Lands	Joab Odhiambo Opiyo	Revoke

SIERRA LEONE ALLOTTEE NO.	Parcel Ref.No, File No, Title No, Location	Reserved/ Planned user	Current User	Area in (Ha)	Name & Address of Original Allottee & date of Allocation	Allocating Authority	Name and Address of Current owner	Remarks
291	R74	Cul-de-Sac		0.03	Halima Iszaak 1/1/96	Commissioner of Lands	Halima Iszaak 1/1/96	Revoke
292	R75	Cul-de-Sac		0.03	Rk. Korir 1/195	Commissioner of Lands	Rk. Korir 1/195	Revoke
293	R76	Cul-de-Sac		0.03	M.C. Rotich 1/1/95	Commissioner of Lands	M.C. Rotich 1/1/95	Revoke
294	R77	Cul-de-Sac		0.03	Augustine Olinda 1/1/95	Commissioner of Lands	Dorcas A Oduor	Revoke
295	R78	Cul-de-Sac		0.03	Peter K. Birir 1/195	Commissioner of Lands	John N. Gathuru	Revoke
296	R79	Cul-de-Sac		0.03	Peter Njenga 1/1/95	Commissioner of Lands	Peter Njenga 1/1/95	Revoke
297	R8	N		0.03	Skn. Nyakoyia 1/1/1987	Commissioner of Lands	Skn. Nyakoyia 1/1/1987	Revoke
298	R80	Cul-de-Sac		0.03	Peter Ak. Mwangi 1/1/95	Commissioner of Lands	John O. Odhiambo	Revoke
299	R81	Cul-de-Sac		0.03	Jane Chepkoske 1/1/95	Commissioner of Lands	Jane Chepkoske 1/1/95	Revoke
300	R82	Cul-de-Sac		0.03	David M. Mwinzi 1/1/95	Commissioner of Lands	Sylvester M. Kamau	Revoke
301	R83	Cul-de-Sac		0.03	P. Njuguna 1/1/95	Commissioner of Lands	Joseph K. Chege & Another	Revoke
302	R9			0.03	Erastus C. Wahome 1/1/1987	Commissioner of Lands	Erastus M. Mirinkanya	Revoke

SERIAL NO.	Parcel Ref.No, File No, Title No, Location	Reserved/Planned user	Current User	Area in (Ha)	Name & Address of Original Allottee & date of Allocation	Allocating Authority	Name and Address of Current owner	Remarks
	1.	2	3	4	5	6	7	8
303	Sp.2	Nursery School		0.2447	Mitilda Sambu & Others 1/1/1987	Commissioner of Lands	Mugai Commercial Agencies	Revoke
304	Sp.3	Community Centre, Church		0.55	Catholic Diocese Of Nakuru 1/1/1987	Commissioner of Lands	Catholic Diocese Of Nakuru 1/1/1987	Revoke
305	Uns.'A'	Open Space		0.03	A. Imbayi 1/1/1987	Commissioner of Lands	Patricia Wangui	Revoke
306	Uns.'B'	Open Space		0.03	Samuel K. Murefu 1/1/1987	Commissioner of Lands	Samuel K. Murefu 1/1/1987	Revoke
307	Uns.'C'	Open Space		0.03	Caroline L. Ondipo 1/1/1987	Commissioner of Lands	Zacharia N. Mireni	Revoke
308	Uns.'D'	Open Space		0.03	John Kenduwo 1/1/1987	Commissioner of Lands	Martin W. Muhoro	Revoke
309	Uns.'E'	Open Space		0.03	Francis N. Mbago	Commissioner of Lands	Francis N. Mbago	Revoke
310	Uns.'F'	Open Space		0.03	Susan Nyaboke 1/1/1987	Commissioner of Lands	Susan Nyaboke	Revoke
311	Uns.'G'	Open Space		0.03	Mary Walumbé 1/1/1987	Commissioner of Lands	Mary Walumbé	Revoke
312	Uns.'H'	Open Space		0.03	Josiah K. Ruto 1/1/1987	Commissioner of Lands	Josiah K. Ruto	Revoke
313	Uns.'J'	Open Space		0.03	Franciah M. Kinyari 1/1/1987	Commissioner of Lands		Revoke
314	Uns.'K'	Open Space		0.03	John W. Gikunju & Another 1/1/1987	Commissioner of Lands	Josephine A. Omwonyo	Revoke

SERI AL NO.	Parcel Ref.No, File No, Title No, Location	Reserved/Planned user	Current User	Area in (Ha)	Name & Address of Original Allottee & date of Allocation	Allocating Authority	Name and Address of Current owner	Remarks
315	Uns.'N'	Open Space		0.03	Margaret W Ndungu 1/1/1987	Commissioner of Lands	Margaret W. Ndungu	Revoke
316	Uns.'P'	Open Space		0.03	Mike Sioyi 1/1/1987	Commissioner of Lands	Julias A. Mwangi	Revoke
317	Uns.'Q'	Open Space		0.03	Zipporah Mwangi 1/1/1987	Commissioner of Lands	Zipporah Mwangi	Revoke
318	Uns.'R'	Open Space		0.03	Bassey Nyabonyi 1/1/1987	Commissioner of Lands	John W. Chiri	Revoke
319	Block 16/317			0.2	Peter Njuguna	Commissioner of Lands	Same Box 160 Nakuru	Revoke
320	Block 16/306			0.2	Abbey Lodge Limited	Commissioner of Lands	Joseph K. Kuma & Jane Njeri Kuma Box 15385 Nakuru	Revoke
321	Block 10/337			0.0511	Joseph D. Thogo	Commissioner of Lands	Same Box 3427 Nakuru	Revoke
322	Block 10/338			0.0557	Mike Sioyi	Commissioner of Lands	Same Box 2402 Nakuru	Revoke
323	Block 12/157	G.K.	Residential	0.5804	Zakaria Gaceru Kiratu Box 124 Nakuru 1990	Commissioner of Lands	Zakaria Gaceru Kiratu Box 124 Nakuru 1990	Revoke
324	Block 21/748			0.0456	Sammy Seroney	Commissioner of Lands	Thomas Onseno Ongubo	Revoke
325	Block 21/588				Leonard Tangu and Joseph Chepkwony	Commissioner of Lands	Same Box 1774 Kericho	Revoke

SERI AL NO.	Parcel Ref.No, File No, Title No, Location	Reserved/Planned user	Current User	Area in (Ha)	Name & Address of Original AlLOTtee & date of Allocation	Allocating Authority	Name and Address of Current owner	Remarks
326	Block 4/396	Clinic Enclosure & Open Space	Residential	0.1674	Anil Walia Box 3286 Nakuru 1998	Commissioner of Lands	Anil Walia	Revoke
327	Block 13/234			0/1433	Mwangi Nyaga, Kagunda Muraya & Kibugi Thuku	Commissioner of Lands	Charles Kamau Wanguthu	Revoke
328	Block 13/235			0.1433	Nakuru Municipal Council	Commissioner of Lands		Revoke
329	Block 13/236			0.1388	Nakuru Municipal Council	Commissioner of Lands		Revoke
330	Block 13/237			0.1433	Nakuru Municipal Council	Commissioner of Lands		Revoke
331	Block 13/238			0.1433	Nakuru Municipal Council	Commissioner of Lands		Revoke
332	Block 13/239			0.0456	Kenneth Kamuren	Commissioner of Lands	Isaac Kipsang Ngetich Box 231 Molo	Revoke
333	Block 13/246	Survey Camp	Residential	0.1643	Hillary Kipkorir Mwaita	Commissioner of Lands	Hillary Kipkorir Mwaita	Revoke
334	Block 13/434	Survey Camp	Residential	0.063	Moses Kiprop Kurgat Box 279 Eldama ravine 1998	Commissioner of Lands	Moses Kiprop Kurgat Box 279 Eldama ravine 1998	Revoke
335	Block 15/863			0.045	Joseph Kiptoo arap chepkwony	Commissioner of Lands	Same Box 105 Rongal	Revoke



SERIAL NO.	Parcel Ref.No, File No, Title No, Location	Reserved/Planned user	Current User	Area in (Ha)	Name & Address of Original Allottee & date of Allocation	Allocating Authority	Name and Address of Current owner	Remarks
336	Block 15/864			0.045	Wilson Kiprono ara Chepkwony	Commissioner of Lands	Same Box 400 Molo	Revoke
337	Block 15/865			0.045	Wilson Kiprono ara Chepkwony	Commissioner of Lands	Same Box 400 Molo	Revoke
338	Block 16/287			0.0264	Rift Electrical Hardware & Spares Limited	Commissioner of Lands	Same Box 3519 Nakuru	Revoke
339	Block 13/232			0.1433	Joseph Githunga Gathongo	Commissioner of Lands	Same Box 614 Nakuru	Revoke
340	Block 13/233			0.1433	Githuga Kibithe	Commissioner of Lands	Same Box 614 Nakuru	Revoke
341	Block 15/840	Road Reserve	Residential	0.0437	Naftali Nguyo Kanegeni Box 12014 Nairobi 1999	Commissioner of Lands	Samuel Njoroge Ndumbe	Revoke
342	Block 15/841	Road Reserve	Residential	0.0355	Paul Kirru Mwangi	Commissioner of Lands	Paul Kirru Mwangi	Revoke
343	Block 15/842	Road Reserve	Residential	0.013	Joan A. Anduro Box 15811 Nairobi	Commissioner of Lands	Joan A. Anduro	Revoke
344	Block 15/84	Road Reserve	Residential	0.0299	Virginia Wanjiku Muchai Box 16157 Nakuru	Commissioner of Lands	Virginia Wanjiku Muchai	Revoke
345	Block 2/855			0.0639	John Kigen	Commissioner of Lands	Lucy Njoki Kihoto Box 2758 Nakuru	Revoke

SERI AL NO.	Parcel Ref.No, File No, Title No, Location	Reserved/ Planned user	Current User	Area in (Ha)	Name & Address of Original Allottee & date of Allocation	Allocating Authority	Name and Address of Current owner	Remarks
346	Block 2/854			0.0639	Peter Njuguna	Commissioner of Lands	Elizabeth Anyango Oteno Box 1243 Nakuru	Revoke
347	Block 12/279			0.0976	Simon Mathai	Commissioner of Lands	Samuel Wambugu Muehemu Box 127110 Nakuru	Revoke
348	Block 12/278			0.976	Isaac Matongo	Commissioner of Lands	Anne W. Nderitu Box 104 Nakuru	Revoke
349	Block 12/286			0.8733	The Board of Governors Moi Secondary School	Commissioner of Lands		Revoke
350	Block 12/284			0.2288	George Kibet Chelangat	Commissioner of Lands	Same Box 12603 Nakuru	Revoke
351	Block 12/283			0.2	Jonathan Kipkemoi Rono	Commissioner of Lands	Ruth Kemunto Nyamboki Box 12757 Nakuru	Revoke
352	Block 12/282			0.5439	Nakuru Moi Primary School	Commissioner of Lands		Revoke
353	Block 12/272			0.12	Francis Ngene gichuhi	Commissioner of Lands	Martha Wangui Karanja	Revoke
354	Block 12/274			0.1502	Mary Gathoni Koigi	Commissioner of Lands	Same Box 13347 Nakuru	Revoke
355	Block 12/274			0.12	Angellica M. Kivuva	Commissioner of Lands	Same Box 1671 Nakuru	Revoke

SERIAL NO.	Parcel Ref.No, File No, Title No, Location	Reserved/Planned user	Current User	Area in (Ha)	Name & Address of Original Allottee & date of Allocation	Allocating Authority	Name and Address of Current owner	Remarks
		<b>2</b>	<b>3</b>	<b>4</b>	<b>5</b>	<b>6</b>	<b>7</b>	<b>8</b>
356	Block 12/276			0.0976	Amos Kibe Njogu	Commissioner of Lands	Meshack Ahivaala Box 2292 Nakuru	Revoke
357	Block 10/242	Childrens Park & Central Park	Residential	0.068	Magamil Rugnath Thakkar 1992	Commissioner of Lands	Gabriel James Ochieng Kounah	Revoke
358	Block 10/253	Childrens Park & Central Park	Residential	0.0134	Magamil Rugnath Thakkar 1992	Commissioner of Lands	Gimshi Davadhai Patel	Revoke
359	Block 10/255	Childrens Park & Central Park	Residential	0.0104	Magamil Rugnath Thakkar 1992	Commissioner of Lands	Ashish Suresh Shan	Revoke
360	Block 10/266	Childrens Park & Central Park	Residential	0.0134	Magamil Rugnath Thakkar 1992	Commissioner of Lands	Mumtaz Nek Mohamed Box 178, Nakuru	Revoke
361	Block 2/892	Open Space/Road Reserve	Residential	0.0823	Simon Ndungu Karuki	Commissioner of Lands	Simon Ndungu Karuki Box 500 Nakuru	Revoke
362	Block 11/1	Municipal Staff		0.5018	Pyrethrum Board of Kenya	Commissioner of Lands	Pyrethrum Board of Kenya	Revoke

WE UNDERSTAND THAT THE FOLLOWING PLOTS WERE ILLEGALLY ALLOCATED AND WE RECOMMEND FURTHER INVESTIGATIONS AND REVOCATIONS

363	13/Un.12		-	-	-	Commissioner of Lands	-	Revoke
364	13/Un.16		-	-	-	Commissioner of Lands	-	Revoke

SERI AL NO.	Parcel Ref.No, File No, Title No, Location	Reserved/ Planned user	Current User	Area in (Ha)	Name & Address of Original Allottee & date of Allocation	Allocating Authority	Name and Address of Current owner	Remarks
365	13/Un.17		Business Cum Residence		-	Commissioner of Lands		Revoke
366	13/Un.43				-	Commissioner of Lands		Revoke
367	13/Un.45				-	Commissioner of Lands		Revoke
368	13/Un.46				-	Commissioner of Lands		Revoke
369	13/Un.47				-	Commissioner of Lands		Revoke
370	13/Un.48				-	Commissioner of Lands		Revoke
371	13/Un.49				-	Commissioner of Lands		Revoke
372	13/Un.51				-	Commissioner of Lands		Revoke
373	13/Un.52		Business Cum Residence		1-Jan-99	Commissioner of Lands		Revoke
374	13/Un.54	Cemetery	Business Cum Residence	0.02	1-Jan-99	Commissioner of Lands	1-Jan-99	Revoke

SERIAL NO.	Parcel Ref.No, File No, Title No, Location	Reserved/Planned user	Current User	Area in (Ha)	Name & Address of Original Allottee & date of Allocation	Allocating Authority	Name and Address of Current owner	Remarks
375	14/Un. G	Road Reserve	Business Cum Residence		1-Sep-98	Commissioner of Lands	1-Sep-98	Revoke
376	176(306)	-		-	-	Commissioner of Lands	-	Revoke
377	190	-	Business Cum Residence	0.03	-	Commissioner of Lands	-	Revoke
378	2/1/A	Mama Ngina Primary School				Commissioner of Lands		Revoke
379	223	-	Business Cum Residence	-	-	Commissioner of Lands	-	Revoke
380	56/0	Water Supply				Commissioner of Lands		Revoke
381	56/8	Water Supply				Commissioner of Lands		Revoke
382	56/A	Water Supply				Commissioner of Lands		Revoke
383	56/C	Water Supply				Commissioner of Lands		Revoke
384	56/E	Water Supply				Commissioner of Lands		Revoke

SERIAL NO.	Parcel Ref.No, File No, Title No, Location	Reserved/Planned user	Current User	Area in (Ha)	Name & Address of Original Allottee & date of Allocation	Allocating Authority	Name and Address of Current owner	Remarks
385	56/G	Water Supply				Commissioner of Lands		Revoke
386	56/J	Water Supply				Commissioner of Lands		Revoke
387	56/K	Water Supply				Commissioner of Lands		Revoke
388	56/M					Commissioner of Lands		Revoke
389	Adjoining BLK 12/132	Truncation at Elgeyo /Nandi Rise Roads	Commercial	0.2946		Commissioner of Lands		Revoke
390	Between BLK 19/101&102	Aga Khan Lane				Commissioner of Lands		Revoke
391	BLK 2/698-718	Afraha Secondary School				Commissioner of Lands		Revoke
392	BLK 14/1	Railways land				Commissioner of Lands		Revoke
393	BLK 14 along Kalewa	Road reserve		10 Acres		Commissioner of Lands		Revoke
394	BLK 10/328	Road Reserve				Commissioner of Lands		Revoke

SERI AL NO.	Parcel Ref.No, File No, Title No, Location	Reserved/ Planned user	Current User	Area in (Ha)	Name & Address of Original Alottee & date of Allocation	Allocating Authority	Name and Address of Current owner	Remarks
395	BLK 927-944	Road Reserve				Commissioner of Lands		Revoke
396	BLK I Plots along Kenya power way leaves	Open space between Flamingo Estate and Usaid Estate				Commissioner of Lands		Revoke
397	BLK 1/297	Open space within Kimathi Estate				Commissioner of Lands		Revoke
398	BLK 10/ 248&250	Sewage line Way leave				Commissioner of Lands		Revoke
399	BLK 10/346- 355	Fire station and Deport	Brew houses			Commissioner of Lands		Revoke
400	BLK 10/1-4	Reserved public parking				Commissioner of Lands		Revoke
401	BLK 12/261- 264,283-287.	Provincial General Hospital.	Institutional houses allocated.			Commissioner of Lands		Revoke
402	BLK 12/269					Commissioner of Lands		Revoke
403	BLK 12/271					Commissioner of Lands		Revoke

SERI AL NO.	Parcel Ref.No, File No, Title No, Location	Reserved/ Planned user	Current User	Area in (Ha)	Name & Address of Original Allottee & date of Allocation	Allocating Authority	Name and Address of Current owner	Remarks
404	BLK 12/273	Moi Primary School				Commissioner of Lands		Revoke
405	BLK 12/274					Commissioner of Lands		Revoke
406	BLK 12/281 A-F	Moi Primary School				Commissioner of Lands		Revoke
407	BLK 12/78					Commissioner of Lands		Revoke
408	BLK 12/92					Commissioner of Lands		Revoke
409	BLK 13 Between Flamingo and Kaloleni primary school	By pass				Commissioner of Lands		Revoke
410	BLK 13/420- 423	Lane closures				Commissioner of Lands		Revoke
411	BLK 14	Cemetery				Commissioner of Lands		Revoke
412	BLK 15	Open Space containing structure for slaughterhouse				Commissioner of Lands		Revoke



SERIAL NO.	Parcel Ref.No, File No, Title No, Location	Reserved/Planned user	Current User	Area in (Ha)	Name & Address of Original Alottee & date of Allocation	Allocating Authority	Name and Address of Current owner	Remarks
413	BLK 15	Open area next to council house opposite slaughter House	Proposed Residential plots			Commissioner of Lands		Revoke
414	BLK 16	Solai Road Reserve	Proposed Residential Sites			Commissioner of Lands		Revoke
415	BLK 2/1/HG/84					Commissioner of Lands		Revoke
416	BLK 2/520	Open space				Commissioner of Lands		Revoke
417	BLK 2/775-790	Bus park, Parking Marketing	Commercial			Commissioner of Lands		Revoke
418	BLK 2/948-969	Green Belt Zone for planting trees next to storm water drain.				Commissioner of Lands		Revoke
419	BLK 21 709-711	Road Reserve				Commissioner of Lands		Revoke
420	BLK 21/23-2127.1768	Road Reserve within Lake View Estate				Commissioner of Lands		Revoke

SERIAL NO.	Parcel Ref.No, File No, Title No, Location	Reserved/Planned user	Current User	Area in (Ha)	Name & Address of Original Allottee & date of Allocation	Allocating Authority	Name and Address of Current owner	Remarks
		2	3	4	5	6	7	8
421	BLK 21/96	Road Parking				Commissioner of Lands		Revoke
422	BLK 25/1108&1109	Playground at Teachers Phase 1 scheme				Commissioner of Lands		Revoke
423	BLK 29/52.72.229.	Kenya Meat Commission.	Church and Residential plots			Commissioner of Lands		Revoke
424	BLK 3/1114-1121	Open space	On a fault line therefore risks sinking			Commissioner of Lands		Revoke
425	BLK 4 239	Government land opposite Pivot hotel				Commissioner of Lands		Revoke
426	BLK 4/405-433	Open spaces	Converted into plots			Commissioner of Lands		Revoke
427	BLK 5 Opposite C.I.D office	Police canteen	Private hotels			Commissioner of Lands		Revoke
428	BLK 5	Government Offices;	Private Hotel			Commissioner of Lands		Revoke

SERI AL NO.	Parcel Ref.No, File No, Title No, Location	Reserved/ Planned user	Current User	Area in (IIa)	Name & Address of Original Allottee & date of Allocation	Allocating Authority	Name and Address of Current owner	Remarks
	1	2	3	4	5	6	7	8
429	BLK 5/199	Contains a transformer and council Estate				Commissioner of Lands		Revoke
430	BLK 5/260- 265	Road Reserve				Commissioner of Lands		Revoke
431	BLK 5/301	Road Reserve				Commissioner of Lands		Revoke
432	BLK 5/67	Formally a council two unit house				Commissioner of Lands	Family planning of Kenya Limited	Revoke
433	BLK 6/136	Public Toilet on George Morara Avenue				Commissioner of Lands		Revoke
434	BLK 6/148- 153,158,159	Old K.I.T.I (Kenya Industrial Training Institute)	Commercial and Industrial			Commissioner of Lands		Revoke
435	BLK 6/156	Service lane				Commissioner of Lands		Revoke
436	BLK 7/1754	Langalanga Clinic land for extension				Commissioner of Lands		Revoke
437	BLK 9/110	Mortuary extension				Commissioner of Lands		Revoke

SERIAL NO.	Parcel Ref.No, File No, Title No, Location	Reserved/Planned user	Current User	Area in (Ha)	Name & Address of Original Alottee & date of Allocation	Allocating Authority	Name and Address of Current owner	Remarks
438	BLK374&375					Commissioner of Lands		Revoke
439	Block 238	Council land Extension to Ngei Estate Phase 1				Commissioner of Lands		Revoke
440	Formally LR NO 451/1489-1539 and 1261	Former G.K. Prison & NYS	Subdivided into Private School			Commissioner of Lands		Revoke
441	LR NO 11098/102	Lanet Climc Extension Land				Commissioner of Lands		Revoke
442	LR NO 452/1/4	G.K Prison land	Subdivided into plots			Commissioner of Lands		Revoke
443	LR NO 7385/2	Soil and Farm management land(Part)	Mixed Development			Commissioner of Lands		Revoke
444	Naka BLK 23/108	Primary School				Commissioner of Lands		Revoke
445	Part of BLK 14	Cemetery	Residential			Commissioner of Lands		Revoke

SERIAL NO.	Parcel Ref.No, File No, Title No, Location	Reserved/Planned user	Current User	Area in (Ha)	Name & Address of Original Allottee & date of Allocation	Allocating Authority	Name and Address of Current owner	Remarks
446	Part of LR NO 8894 & 6273	2 Sewerage land	3 Residential school for Street children	4	5	6 Commissioner of Lands	7	8 Revoke
447	Plot along Niyahuru Road from Nairobi Junction at Kunste	Road Reserve				Commissioner of Lands		Revoke
448	Plot Near Melvin School next to Lions Primary School	Public Parking				Commissioner of Lands		Revoke
449	Plots on Kariba road Block	Greenbelt zone				Commissioner of Lands		Revoke

## ELDORET MUNICIPALITY

S / No.	Plot number	Reserved/ Planned User	Current User	Area In (Ha)	Name & Address of Original Allottee & Date of Allocation	Allocating Authority	Name And Address of Current Owner	Remarks
1.	Eldoret Municipality Block 8/574	Council of Eldoret estate	Private Residential	0.37	Somog Ltd	Commissioner of Lands (Gacanja)	William Samoei Rutto	Revoke
2.	Eldoret Municipality Block 8/575	Council of Eldoret estate	Private Residential	0.58	Somog Ltd	Commissioner of Lands (Gacanja)	Somog Ltd	Revoke
3.	Eldoret Municipality Block 8/576	Council of Eldoret estate	Private Residential	Not stated	Somog Ltd	Commissioner of Lands (Gacanja)	Somog Ltd	Revoke
4.	Eldoret Municipality Block 8/577	Council of Eldoret estate	Private Residential	0.3501	Somog Ltd	Commissioner of Lands (Gacanja)	Somog Ltd	Revoke
5.	Eldoret Municipality Block 8/578	Council of Eldoret estate	Private Residential	0.1998	Somog Ltd	Commissioner of Lands (Gacanja)	Somog Ltd	Revoke
6.	Eldoret Municipality Block 8/579	Council of Eldoret estate	Private Residential	0.2	Somog Ltd	Commissioner of Lands (Gacanja)	Somog Ltd	Revoke

S /No.	Plot number	Reserved/ Planned User	Current User	Area In (Ha)	Name & Address of Original Allottee & Date of Allocation	Allocating Authority	Name And Address of Current Owner	Remarks
	1	2	3	4	5	6	7	8
7.	Eldoret Municipality Block 8/580	Council of Eldoret estate	Private Residential	Not stated	Somog Ltd	Commissioner of Lands (Gacanja)	Somog Ltd	Revoke
8.	Eldoret Municipality Block 8/581	Council of Eldoret estate	Private Residential	0.18	Somog Ltd	Commissioner of Lands (Gacanja)	Somog Ltd	Revoke
9.	Eldoret Municipality Block 10/40	Road office	Road office	Not stated	Bullstar Construction Works Ltd	Commissioner of Lands (Gacanja)	Bull Star Construction Works Ltd.	Revoke
10.	Eldoret Municipality Block 10/532	Council of Eldoret estate	Residential	0.0895	Mary Njambi Githegi & Njiri Karuki	Commissioner of Lands (Gacanja)	Simon Njuguna Njoroge P.O Box 1016, Eldoret	Revoke
11.	Eldoret Municipality Block 10/550	Council of Eldoret estate	Residential	0.0903	Mary Njambi Githegi & Njiri Karuki	Commissioner of Lands (Gacanja)	Hellen Asere Ekakomo P O Box 560 Eldoret	Revoke
12.	Eldoret Municipality Block 10/563	Council of Eldoret estate	Residential	0.01914	Mary Njambi Githegi & Njiri Karuki	Commissioner of Lands (Gacanja)	Ziporah Wambui P O Box 6016 Eldoret	Revoke

S / No.	Plot number	Reserved/ Planned User	Current User	Area In (Ha)	Name & Address of Original Allottee & Date of Allocation	Allocating Authority	Name And Address of Current Owner	Remarks
13.	Eldoret Municipality Block 10/8	Cattle Holding Ground	Residential	2.1	John Keen Kiplangat Songok, P.O Box 484, Kapsabet 1995	Commissioner of Lands (Gacanja)	John Keen Kiplangat Songok, P.O Box 484, Kapsabet; - 1995	Revoke
14.	Eldoret Municipality Block 11/1066	Council of Eldoret estate	Residential	0.02	Joseph B Kiproop Ayabei	Commissioner of Lands (Gacanja)	George Muchin Kamau	Revoke
15.	Eldoret Municipality Block 11/4	Council of Eldoret estate	Not stated	Not stated	J. Kosgei	Commissioner of Lands (Gacanja)	J. Kosgei	Revoke
16.	Eldoret Municipality Block 11/402	Council of Eldoret estate	Residential	0.216	Joseph B.K Ayabei	Commissioner of Lands (Gacanja)	Joseph B.K Ayabei	Revoke
17.	Eldoret Municipality Block 11/5	Mow Camp	Residential	0.274	James K. Lelei P.O Box 349, Eldoret	Commissioner of Lands (Gacanja)	James K. Lelei Box 349, Eldoret	Revoke
18.	Eldoret Municipality Block 11/642	Nursery School	Not stated	Not stated	John Waitthaka Chege	Commissioner of Lands (Gacanja)	John Waitthaka Chege	Revoke



S / No.	Plot number	Reserved/ Planned User	Current User	Area In (Ha)	Name & Address of Original Allottee & Date of Allocation	Allocating Authority	Name And Address of Current Owner	Remarks
19.	Eldoret Municipality Block 12/40	Mow Camp	Residential	0.274	Richard Toroitich Chepkonga & Others	Commissioner of Lands (Gacanja)	Richard Toroitich Chepkonga & Others	Revoke
20.	Eldoret Municipality Block 15/1743	Industrial	Residential	2.2	Thomas Kiplagat Bore	Commissioner of Lands (Gacanja)	Thomas Kiplagat Bore	Revoke
21.	Eldoret Municipality Block 15/1746	Industrial	Residential	2.1	Isaiah Fundi Kiplagat	Commissioner of Lands (Gacanja)	Kenya Post office Savings Bank Staff Retirement Benefits	Revoke
22.	Eldoret Municipality Block 15/1748	Industrial	Residential	1.2	Joe Francis Kamure/Barmasai	Commissioner of Lands (Gacanja)	Kenya Power & Lighting Co.Ltd	Revoke
23.	Eldoret Municipality Block 15/1750	Industrial	Residential	2.25	Job Kipnandi Chebon	Commissioner of Lands (Gacanja)	Job Kipnandi Chebon	Revoke
24.	Eldoret Municipality Block 15/1763	Industrial	Residential	2.469	Plasto Industries Ltd	Commissioner of Lands (Gacanja)	Plasto Industries Ltd	Revoke

S/No.	Plot number	Reserved/ Planned User	Current User	Area In (Ha)	Name & Address of Original Allottee & Date of Allocation	Allocating Authority	Name And Address of Current Owner	Remarks
		2	3	4	5	6	7	8
25.	Eldoret Municipality Block 15/1809	Industrial	Residential	4	4 Wamuchiri Holdings Co Ltd	Commissioner of Lands (Gacanja)	Wamuchiri Holdings Co Ltd	Revoke
26.	Eldoret Municipality Block 15/1819	Industrial	Residential	2 001	Roman Mumo Jeremiah	Commissioner of Lands (Gacanja)	Abdul Aziz Kansl	Revoke
27.	Eldoret Municipality Block 15/1855	Industrial	Residential	1	Sylvia Jerotich	Commissioner of Lands (Gacanja)	Sylvia Jerotich	Revoke
28.	Eldoret Municipality Block 15/1856	Industrial	Residential	1	Sylvia Jerotich	Commissioner of Lands (Gacanja)	Sylvia Jerotich	Revoke
29.	Eldoret Municipality Block 15/2050	Industrial	Residential	0.9282	John Gakuo	Commissioner of Lands (Gacanja)	John Gakuo	Revoke
30.	Eldoret Municipality Block 15/2089	Industrial	Residential	Not stated	Leberio Farm Ltd	Commissioner of Lands (Gacanja)	Leberio Farm Ltd	Revoke
31.	Eldoret Municipality Block 16/518	Council of Eldoret estate	Residential	0 1868	Mary Njambi Githegi & Njeri Kariuki	Commissioner of Lands (Gacanja)	Samuel Ngige Gituro P O Box 524 Eldoret	Revoke

S / No.	Plot number	Reserved/ Planned User	Current User	Area In (Ha)	Name & Address of Original Allottee & Date of Allocation	Allocating Authority	Name And Address of Current Owner	Remarks
32.	Eldoret Municipality Block 16/519	Council of Eldoret estate	Residential	0.1816	Mary Njambi Githegi & Njeri Kariuki	Commissioner of Lands (Gacanja)	Njoroje Kariri P.O Box 6016 Eldoret	Revoke
33.	Eldoret Municipality Block 16/520	Council of Eldoret estate	Residential	0.16	Mary Njambi Githegi & Njeri Kariuki	Commissioner of Lands (Gacanja)	Mary Wanjiru Mwendwa P O Box 219 Eldoret	Revoke
34.	Eldoret Municipality Block 16/521	Council of Eldoret estate	Residential	0.1767	Mary Njambi Githegi & Njeri Kariuki	Commissioner of Lands (Gacanja)	Samuel Nngige Gituro P.O Box 524 Eldoret	Revoke
35.	Eldoret Municipality Block 16/522	Council of Eldoret estate	Residential	0.173	Mary Njambi Githegi & Njeri Kariuki	Commissioner of Lands (Gacanja)	James Githimi P.O Box 870 Eldoret	Revoke
36.	Eldoret Municipality Block 16/523	Council of Eldoret estate	Residential	0.16	Mary Njambi Githegi & Njeri Kariuki	Commissioner of Lands (Gacanja)	Richard Githegi Karuki	Revoke
37.	Eldoret Municipality Block 16/524	Council of Eldoret estate	Residential	0.1525	Mary Njambi Githegi & Njeri Kariuki	Commissioner of Lands (Gacanja)	Samuel Nngige Gituro P.O Box 524 Eldoret	Revoke
38.	Eldoret Municipality Block 16/525	Council of Eldoret estate	Residential	0.1713	Mary Njambi Githegi & Njeri Kariuki	Commissioner of Lands (Gacanja)	Mary Njambi Githegi & Njeri Kariuki	Revoke

S/No.	Plot number	Reserved/ Planned User	Current User	Area In (Ha)	Name & Address of Original Alottee & Date of Allocation	Allocating Authority	Name And Address of Current Owner	Remarks
		<b>2</b>	<b>3</b>	<b>4</b>	<b>5</b>	<b>6</b>	<b>7</b>	<b>8</b>
39.	Eldoret Municipality Block 16/526	Council of Eldoret estate	Residential	0.1934	Mary Njambi Githegi & Njeri Kariuki	Commissioner of Lands (Gacanja)	Mary Njambi Githegi & Njeri Kariuki	Revoke
40.	Eldoret Municipality Block 16/527	Council of Eldoret estate	Residential	0.189	Mary Njambi Githegi & Njeri Kariuki	Commissioner of Lands (Gacanja)	Samuel Ngige Gituro P O Box 524 Eldoret	Revoke
41.	Eldoret Municipality Block 16/528	Council of Eldoret estate	Residential	0.0955	Mary Njambi Githegi & Njeri Kariuki	Commissioner of Lands (Gacanja)	David Nganga Wainaina	Revoke
42.	Eldoret Municipality Block 16/529	Council of Eldoret estate	Residential	0.0955	Mary Njambi Githegi & Njeri Kariuki	Commissioner of Lands (Gacanja)	Fredrick Kinuthia Nganga	Revoke
43.	Eldoret Municipality Block 16/531	Council of Eldoret estate	Residential	0.1815	Mary Njambi Githegi & Njeri Kariuki	Commissioner of Lands (Gacanja)	Peter Kabiru Karuki P O Box 411 Eldoret	Revoke
44.	Eldoret Municipality Block 16/533	Council of Eldoret estate	Residential	0.0892	Mary Njambi Githegi & Njeri Kariuki	Commissioner of Lands (Gacanja)	Samuel Karuki Njoroge, P O Box 904 Eldoret	Revoke
45.	Eldoret Municipality Block 16/534	Council of Eldoret estate	Residential	0.1795	Mary Njambi Githegi & Njeri Kariuki	Commissioner of Lands (Gacanja)	Mwangi Mbugua Stephen P O Box 51 Eldoret	Revoke

S / No.	Plot number	Reserved/ Planned User	Current User	Area In (Ha)	Name & Address of Original Allottee & Date of Allocation	Allocating Authority	Name And Address of Current Owner	Remarks
	<b>1</b>	<b>2</b>	<b>3</b>	<b>4</b>	<b>5</b>	<b>6</b>	<b>7</b>	<b>8</b>
46.	Eldoret Municipality Block 16/535	Council of Eldoret estate	Residential	0.195	Mary Njambi Githegi & Njeri Kariuki	Commissioner of Lands (Gacanja)	Njeri Kariuki	Revoke
47.	Eldoret Municipality Block 16/536	Council of Eldoret estate	Residential	0.0778	Mary Njambi Githegi & Njeri Kariuki	Commissioner of Lands (Gacanja)	Thongo Mwaura	Revoke
48.	Eldoret Municipality Block 16/537	Council of Eldoret estate	Residential	0.077	Mary Njambi Githegi & Njeri Kariuki	Commissioner of Lands (Gacanja)	Beatrice Wambui Kariuki, P.O Box 2043 Eldoret	Revoke
49.	Eldoret Municipality Block 16/538	Council of Eldoret estate	Residential	0.0777	Mary Njambi Githegi & Njeri Kariuki	Commissioner of Lands (Gacanja)	Mary Njambi Githegi & Njeri Kariuki	Revoke
50.	Eldoret Municipality Block 16/539	Council of Eldoret estate	Residential	0.1678	Mary Njambi Githegi & Njeri Kariuki	Commissioner of Lands (Gacanja)	James Kamiri Kariuki	Revoke
51.	Eldoret Municipality Block 16/540	Council of Eldoret estate	Residential	0.0914	Mary Njambi Githegi & Njeri Kariuki	Commissioner of Lands (Gacanja)	Mwangi Mbugua Stephen P.O Box 51 Eldoret	Revoke

S / No.	Plot number	Reserved/ Planned User	Current User	Area In (Ha)	Name & Address of Original Allottee & Date of Allocation	Allocating Authority	Name And Address of Current Owner	Remarks
52.	Eldoret Municipality Block 16/541	Council of Eldoret estate	Residential	0.0914	Mary Njambi Githegi & Njeri Kariuki	Commissioner of Lands (Gacanja)	William Gituko P.O Box 9038 Eldoret	Revoke
53.	Eldoret Municipality Block 16/542	Council of Eldoret estate	Residential	0.0975	Mary Njambi Githegi & Njeri Kariuki	Commissioner of Lands (Gacanja)	Dorcas Washuka	Revoke
54.	Eldoret Municipality Block 16/543	Council of Eldoret estate	Residential	0.0975	Mary Njambi Githegi & Njeri Kariuki	Commissioner of Lands (Gacanja)	Mary Njambi Githegi & Njeri Kariuki	Revoke
55.	Eldoret Municipality Block 16/544	Council of Eldoret estate	Residential	0.0778	Mary Njambi Githegi & Njeri Kariuki	Commissioner of Lands (Gacanja)	Mary Njambi Githegi & Njeri Kariuki	Revoke
56.	Eldoret Municipality Block 16/545	Council of Eldoret estate	Residential	0.0955	Mary Njambi Githegi & Njeri Kariuki	Commissioner of Lands (Gacanja)	Stephen Ndungu Gitonga P.O Box 2043 Eldoret	Revoke
57.	Eldoret Municipality Block 16/546	Council of Eldoret estate	Residential	0.0892	Mary Njambi Githegi & Njeri Kariuki	Commissioner of Lands (Gacanja)	Mary Njambi Githegi & Njeri Kariuki	Revoke
58.	Eldoret Municipality Block 16/548	Council of Eldoret estate	Residential	0.0899	Mary Njambi Githegi & Njeri Kariuki	Commissioner of Lands (Gacanja)	Mary Njambi Githegi & Njeri Kariuki	Revoke

S /No.	Plot number	Reserved/ Planned User	Current User	Area In (Ha)	Name & Address of Original Alottee & Date of Allocation	Allocating Authority	Name And Address of Current Owner	Remarks
		<b>2</b>	<b>3</b>	<b>4</b>	<b>5</b>	<b>6</b>	<b>7</b>	<b>8</b>
59.	Eldoret Municipality Block 16/549	Council of Eldoret estate	Residential	0.1909	Mary Njambi Githegi & Njeri Karuki	Commissioner of Lands (Gacanja)	Joseph Ndungu Ngunreh, P.O Box 5108, Eldoret	Revoke
60.	Eldoret Municipality Block 16/551	Council of Eldoret estate	Residential	0.0903	Mary Njambi Githegi & Njeri Karuki	Commissioner of Lands (Gacanja)	William Kipkemoi Kimitet	Revoke
61.	Eldoret Municipality Block 16/552	Council of Eldoret estate	Residential	0.189	Mary Njambi Githegi & Njeri Karuki	Commissioner of Lands (Gacanja)	Amina Njen Mohammed, P O Box 75186 Nairobi	Revoke
62.	Eldoret Municipality Block 16/553	Council of Eldoret estate	Residential	0.1429	Mary Njambi Githegi & Njeri Karuki	Commissioner of Lands (Gacanja)	Mary Njambi Githegi & Njen	Revoke
63.	Eldoret Municipality Block 16/554	Council of Eldoret estate	Residential	0.175	Mary Njambi Githegi & Njeri Karuki	Commissioner of Lands (Gacanja)	Silvia Wanjiku Gichane P.O Box 524 Eldoret	Revoke
64.	Eldoret Municipality Block 16/555	Council of Eldoret estate	Residential	0.172	Mary Njambi Githegi & Njeri Karuki	Commissioner of Lands (Gacanja)	Josephine Wambui Karuki P O Box 524 Eldoret	Revoke

S / No.	Plot number	Reserved/ Planned User	Current User	Area In (Ha)	Name & Address of Original Allottee & Date of Allocation	Allocating Authority	Name And Address of Current Owner	Remarks
65.	Eldoret Municipality Block 16/556	Council of Eldoret estate	Residential	0.0782	Mary Njambi Githegi & Njeri Kariuki	Commissioner of Lands (Gacanja)	Fredrick Thiongo Kamau	Revoke
66.	Eldoret Municipality Block 16/557	Council of Eldoret estate	Residential	0.0782	Mary Njambi Githegi & Njeri Kariuki	Commissioner of Lands (Gacanja)	Mary Njambi Githegi & Njeri Kariuki	Revoke
67.	Eldoret Municipality Block 16/558	Council of Eldoret estate	Residential	0.0955	Mary Njambi Githegi & Njeri Kariuki	Commissioner of Lands (Gacanja)	Joseph Kariega Kiongo P.O Box 1954 Eldoret	Revoke
68.	Eldoret Municipality Block 16/559	Council of Eldoret estate	Residential	0.01575	Mary Njambi Githegi & Njeri Kariuki	Commissioner of Lands (Gacanja)	Dorcas Washuka P.O Box 9038, Eldoret	Revoke
69.	Eldoret Municipality Block 16/560	Council of Eldoret estate	Residential	0.08	Mary Njambi Githegi & Njeri Kariuki	Commissioner of Lands (Gacanja)	Mary Njambi Githegi & Njeri Kariuki	Revoke
70.	Eldoret Municipality Block 16/561	Council of Eldoret estate	Residential	0.0914	Mary Njambi Githegi & Njeri Kariuki	Commissioner of Lands (Gacanja)	Maina Gituto P.O Box 7695 Eldoret	Revoke
71.	Eldoret Municipality Block 16/562	Council of Eldoret estate	Residential	0.189	Mary Njambi Githegi & Njeri Kariuki	Commissioner of Lands (Gacanja)	Francis Muruki Minya P.O Box 9008, Eldoret	Revoke



S/No.	Plot number	Reserved/ Planned User	Current User	Area In (Ha)	Name & Address of Original Allottee & Date of Allocation	Allocating Authority	Name And Address of Current Owner	Remarks
72.	Eldoret Municipality Block 16/565	Council of Eldoret estate	Residential	0.194	Mary Njambi Githegi & Njeri Kariuki	Commissioner of Lands (Gacanja)	Sebastian Njoroge Thuku, P.O Box 1954, Eldoret	Revoke
73.	Eldoret Municipality Block 16/569	Council of Eldoret estate	Residential	0.1435	Mary Njambi Githegi & Njeri Kariuki	Commissioner of Lands (Gacanja)	David Kamau Rithioni P.O Box 5246 Eldoret	Revoke
74.	Eldoret Municipality Block 16/570	Council of Eldoret estate	Residential	0.1724	Mary Njambi Githegi & Njeri Kariuki	Commissioner of Lands (Gacanja)	Njeri Kariuki	Revoke
75.	Eldoret Municipality Block 2/169	Staff Houses For Union School	Commercial	0.046	Samuel Nene Wangombe; -1992	Commissioner of Lands (Gacanja)	Samuel Nene Wangombe	Revoke
76.	Eldoret Municipality Block 2/170	School	Commercial	Not Stated	Henry Mwaura Kariuki, P.O Box 1876, Eldoret	Commissioner of Lands (Gacanja)	Henry Mwaura Kariuki	Revoke
77.	Eldoret Municipality Block 2/203	Open Space & Water Drainage	Godown	0.8571	Mahendra G. Patel P.O Box 2349, Eldoret	Commissioner of Lands (Gacanja)	Mahendra G. Patel P.O Box 2349, Eldoret	Revoke
78.	Eldoret Municipality Block 2/236	Government house	Residential		Allan George Njogu Kamau	Commissioner of Lands (Gacanja)	Allan George Njogu Kamau	Revoke

S / No.	Plot number	Reserved/ Planned User	Current User	Area In (Ha)	Name & Address of Original Allottee & Date of Allocation	Allocating Authority	Name And Address of Current Owner	Remarks
79.	Eldoret Municipality Block 2/237	Government house	Residential	Not Stated	Magut Agencies	Commissioner of Lands (Gacanja)	Magut Agencies	Revoke
80.	Eldoret Municipality Block 2/276	Government house	Residential	0.045	David Kimaiyo	Commissioner of Lands (Gacanja)	David Kimaiyo	Revoke
81.	Eldoret Municipality Block 2/276	Mow Camp	Residential	0.45	David Kimaiyo	Commissioner of Lands (Gacanja)	David Kimaiyo	Revoke
82.	Eldoret Municipality Block 2/277	Government house	Residential	0.45	Seven Bulls Ltd.	Commissioner of Lands (Gacanja)	Seven Bulls Ltd	Revoke
83.	Eldoret Municipality Block 2/279	Government house	Residential	0 0435	Boaz Kipchumba Kaino	Commissioner of Lands (Gacanja)	Boaz Kipchumba Kaino	Revoke
84.	Eldoret Municipality Block 2/284	Government house	Residential	Not Stated	Joel Chepkinyeng Cherono A. K. Bett	Commissioner of Lands (Gacanja)	Joel Chepkinyeng & Cak Bett	Revoke
85.	Eldoret Municipality Block 2/287	Ap Camp	Hotel	Not Stated	Magudia Kings Tourist Hotel	Commissioner of Lands (Gacanja)	Muygundia Kings Tourist Hotel	Revoke

S/No.	Plot number	Reserved/ Planned User	Current User	Area In (Ha)	Name & Address of Original Allottee & Date of Allocation	Allocating Authority	Name And Address of Current Owner	Remarks
86.	Eldoret Municipality Block 3/45	Works offices	Private offices	Not stated	Mark Kiptabei Too	Commissioner of Lands (Gacanja)	Mark Kiptabei Too	Revoke
87.	Eldoret Municipality Block 3/48	Police Workshop	Commercial	Not stated	Daniel T. Arap Moi	Commissioner of Lands (Gacanja)	Daniel T. Arap Moi	Revoke
88.	Eldoret Municipality Block 3/53	Road Reserve	Road Reserve	Not stated	Japheth Magut	Commissioner of Lands (Gacanja)	Japheth Magut	Revoke
89.	Eldoret Municipality Block 3/54	Road Reserve	Road Reserve	Not stated	Nandial And Co. Ltd.	Commissioner of Lands (Gacanja)	Nandial And Co. Ltd.	Revoke
90.	Eldoret Municipality Block 3/57	Government house	Government house	0.2564	Lima Ltd, P.O Box 18346 Nairobi	Commissioner of Lands (Gacanja)	Lima Limited	Revoke
91.	Eldoret Municipality Block 4/102	Government house	Residential	0.268	Alex Kipsal And Others	Commissioner of Lands (Gacanja)	Alex Kipsal And Others	Revoke
92.	Eldoret Municipality Block 4/103	Government house	Residential	0.2635	Peter Kibet Rotich	Commissioner of Lands (Gacanja)	Peter Kibet Rotich	Revoke

S/No.	Plot number	Reserved/ Planned User	Current User	Area In (Ha)	Name & Address of Original Allottee & Date of Allocation	Allocating Authority	Name And Address of Current Owner	Remarks
93.	Eldoret Municipality Block 4/104	Government house	Residential	0.2635	Boaz K. Rotich	Commissioner of Lands (Gacanja)	Boaz K. Rotich	Revoke
94.	Eldoret Municipality Block 4/105 (Hg. 11)	Government house	Residential	Not Stated	Mary Jepkosgei Tiliti	Commissioner of Lands (Gacanja)	Mary Jepkosgei Tiliti	Revoke
95.	Eldoret Municipality Block 4/106	Government house	Residential	0.4	Salim Gulamali Jamal And Others	Commissioner of Lands (Gacanja)	Salim Gulamali & Others	Revoke
96.	Eldoret Municipality Block 4/115	Government house	Residential	0.5492	David Kipkemboi Seroney & Other	Commissioner of Lands (Gacanja)	David Kipkemboi Seroney & Other	Revoke
97.	Eldoret Municipality Block 4/129	Government house	Government house	0.18	Lima Ltd, P.O Box 18346 Nairobi	Commissioner of Lands (Gacanja)	Lima Limited	Revoke
98.	Eldoret Municipality Block 4/316	Public Parking	Not stated	Not stated	Mr. Njau	Commissioner of Lands (Gacanja)	Njau	Revoke
99.	Eldoret Municipality Block 4/52	Fire Station	Fire Station	0.62	Lima Ltd, P.O Box 18346 Nairobi	Commissioner of Lands (Gacanja)	Lima Limited	Revoke

Plot number	Reserved/ Planned User	Current User	Area In (Ha)	Name & Address of Original Allottee & Date of Allocation	Allocating Authority	Name And Address of Current Owner	Remarks
100.	Eldoret Municipality Block 4/53	Government house offices	0.4727	Lima Ltd, P.O Box 18346 Nairobi	Commissioner of Lands (Gacanja)	Lima Limited	Revoke
101.	Eldoret Municipality Block 4/54	Fire Station	0.2218	Lima Ltd, P.O Box 18346 Nairobi	Commissioner of Lands (Gacanja)	Lima Limited	Revoke
102.	Eldoret Municipality Block 4/55	Residential	0.4047	Lima Ltd, P.O Box 18346 Nairobi	Commissioner of Lands (Gacanja)	Lima Limited	Revoke
103.	Eldoret Municipality Block 4/56	Commercial	0.973	Lima Ltd, P.O Box 18346 Nairobi	Commissioner of Lands (Gacanja)	Lima Limited	Revoke
104.	Eldoret Municipality Block 4/57	Government house offices	0.4	Chemey Investments Ltd (Magut)	Commissioner of Lands (Gacanja)	Chemey Investments Ltd (Magut)	Revoke
105.	Eldoret Municipality Block 4/60	Shops, offices & Flats	0.4047	John Keen Songok	Commissioner of Lands (Gacanja)	Richerly Assurance Co. Ltd P.O Box 11422 00100	Revoke
106.	Eldoret Municipality Block 4/77	Residential	0.48	Edward Biwot Kiprono	Commissioner of Lands (Gacanja)	Edward Biwot Kiprono	Revoke

Plot number	Reserved/ Planned User	Current User	Area In (Ha)	Name & Address of Original Allottee & Date of Allocation	Allocating Authority	Name And Address of Current Owner	Remarks
107.	Eldoret Municipality Block 5/676	Residential	0.0211	Emmie Jeruto Rotich	Commissioner of Lands (Gacanja)	Emmie Jeruto Rotich P.O Box 243 Eldoret	Revoke
108.	Eldoret Municipality Block 5/542	Residential - Petrol Station	0.0786	National Oil Corporation of Kenya Ltd; Box 58567 Nbi; 1995	Commissioner of Lands (Gacanja)	National Oil Corporation of Kenya Ltd; Box 58567 Nbi; 1995	Revoke
109.	Eldoret Municipality Block 5/665	Residential	0.0318	Kaitui Enterprises Co.Ltd	Commissioner of Lands (Gacanja)	Kaitui Enterprises Co.Ltd P.O Box 829 Eldoret	Revoke
110.	Eldoret Municipality Block 5/667	Residential	0.036	James Korir Chirchir	Commissioner of Lands (Gacanja)	James Korir Chirchir P.O Box 1591 Eldoret	Revoke
111.	Eldoret Municipality Block 5/669	Residential	0.0318	Peter Gicharu Ngige	Commissioner of Lands (Gacanja)	Samuel Muigai Thungu	Revoke
112.	Eldoret Municipality Block 5/673	Residential	0.042	Samuel Kingori Mwangi	Commissioner of Lands (Gacanja)	Samuel Kingori Mwangi P.O Box 3483 Eldoret	Revoke

Plot number	Reserved/ Planned User	Current User	Area In (Ha)	Name & Address of Original Allottee & Date of Allocation	Allocating Authority	Name And Address of Current Owner	Remarks
113.	Eldoret Municipality Block 5/677	Residential	0.0294	David Ngala Bichii	Commissioner of Lands (Gacanja)	David Ngala Bichii P.O Box 7425 Eldoret	Revoke
114.	Eldoret Municipality Block 5/678	Residential	0.0301	John Kiptoo Cheruiyot	Commissioner of Lands (Gacanja)	Eunice Mumbi P.O Box 4511, Eldoret	Revoke
115.	Eldoret Municipality Block 5/679	Residential	0.42	Peter Gicharu Ngige	Commissioner of Lands (Gacanja)	Peter Gicharu Ngige P.O Box 2936 Eldoret	Revoke
116.	Eldoret Municipality Block 5/683	Residential	0.042	Kapset Ltd	Commissioner of Lands (Gacanja)	Kapset Ltd, P.O Box 42857 Nairobi	Revoke
117.	Eldoret Municipality Block 5/684	Residential	0.0354	Ruth Chepkemoi Mitei	Commissioner of Lands (Gacanja)	Ruth Chepkemoi Mitei P.O Box 3936 Eldoret	Revoke
118.	Eldoret Municipality Block 5/685	Residential	0.0533	Magut Agencies	Commissioner of Lands (Gacanja)	Magut Agencies P.O Box 235, Eldoret	Revoke
119.	Eldoret Municipality Block 5/686	Residential	0.05	Kapset Investments Ltd	Commissioner of Lands (Gacanja)	Kapset Investments Ltd, P.O Box 4317 Eldoret	Revoke

S/No.	Plot number	Reserved/ Planned User	Current User	Area In (Ha)	Name & Address of Original Allottee & Date of Allocation	Allocating Authority	Name And Address of Current Owner	Remarks
120.	Eldoret Municipality Block 5/687	Council of Eldoret estate	Residential	0.05	Mamusu Enterprises Ltd	Commissioner of Lands (Gacanja)	Mamusu Enterprises Ltd P.O Box 4317, Eldoret	Revoke
121.	Eldoret Municipality Block 5/698	Government house Housing	Residential	0.0587	Caroline Jepkemoi Kipyego	Commissioner of Lands (Gacanja)	Abdul Aziz Kawa, Mohamed Aictor, Javralli Kawa	Revoke
122.	Eldoret Municipality Block 5/699	Government house Housing	Residential	0.0599	William Kibet Tewai P.O Box 1312 Eldoret	Commissioner of Lands (Gacanja)	Mohib Taheral Abdul Husein	Revoke
123.	Eldoret Municipality Block 5/706	Government house Housing	Residential	0.7557	Contra Sup Enterprises Ltd	Commissioner of Lands (Gacanja)	Contra Sup Enterprises Ltd	Revoke
124.	Eldoret Municipality Block 5/710	Government house Housing	Residential	0.1485	Nancy Jepkemoi	Commissioner of Lands (Gacanja)	Nancy Jepkemoi	Revoke
125.	Eldoret Municipality Block 5/88	Between Bondeni & Ndalat Estate	Not stated	Not stated	J. Chandra Ahmed Box 10440 Nairobi	Commissioner of Lands (Gacanja)	J. Chandra B. Ahmed & Madani	Revoke



S/No.	Plot number	Reserved/ Planned User	Current User	Area In (Ha)	Name & Address of Original Allottee & Date of Allocation	Allocating Authority	Name And Address of Current Owner	Remarks
126.	Eldoret Municipality Block 5/89	Not stated	Not stated	Not stated	Kulaka Agencies Box 18431 Nbi	Commissioner of Lands (Gacanja)	Kulaka Agencies	Revoke
127.	Eldoret Municipality Block 5/90 & 91	Not stated	Not stated	Not stated	Silas Kipchilat	Commissioner of Lands (Gacanja)	Silas Kipchilat	Revoke
128.	Eldoret Municipality Block 6/26	Bus Park	Commercial	Not Stated	Ishmael Chelanga P.O Box 7519, Eldoret	Commissioner of Lands (Gacanja)	Ishmael Chelanga P.O Box 7519, Eldoret	Revoke
129.	Eldoret Municipality Block 6/27	Bus Park	Commercial	0.0375	Ishmael Chelanga	Commissioner of Lands (Gacanja)	Ishmael Chelanga	Revoke
130.	Eldoret Municipality Block 6/28	Bus Park	Commercial	0.0396	Ishmael Chelanga P.O Box 7519 Eldoret; - 1993	Commissioner of Lands (Gacanja)	Ishmael Chelanga	Revoke
131.	Eldoret Municipality Block 6/29	Government house	To Verify	0.0399	Festo Kiptoo P.O Box 459 Eldoret (1991)	Commissioner of Lands (Gacanja)	Festo Kiptoo P.O Box 459 Eldoret	Revoke

	Plot number	Reserved/ Planned User	Current User	Area In (Ha)	Name & Address of Original Allottee & Date of Allocation	Allocating Authority	Name And Address of Current Owner	Remarks
132.	Eldoret Municipality Block 6/295	Bus Park	Commercial	0.1307	Komora Holding Ltd P.O Box 7006, Eldoret; -1990	Commissioner of Lands (Gacanja)	Komora Holding Ltd P.O Box 7006, Eldoret	Revoke
133.	Eldoret Municipality Block 6/30	Bus Park	Commercial	Not Stated	Paul K. Kemboi P.O Box 459, Eldoret; -1991	Commissioner of Lands (Gacanja)	Paul K. Kemboi; P.O Box 459, Eldoret	Revoke
134.	Eldoret Municipality Block 7/161	Municipal Council	Residential	0.1394	Reuben Site, Reuben Chesire & Joel Barmasai As Kanu Trustees	Commissioner of Lands (Gacanja)	R. Site, R. Chesire & J. Baramasa	Revoke
135.	Eldoret Municipality Block 7/208	Government house	Residential	0.0294	Hezekiah Oyugi	Commissioner of Lands (Gacanja)	Hezekiah Oyugi	Revoke
136.	Eldoret Municipality Block 7/209	Government house	Residential		Ishmael Chelanga	Commissioner of Lands (Gacanja)	Ishmael Chelanga	Revoke
137.	Eldoret Municipality Block 7/210	Government house	Residential		Nicholas S. Gitono Karira	Commissioner of Lands (Gacanja)	Nicholas Gitono	Revoke

	Plot number	Reserved/ Planned User	Current User	Area In (Ha)	Name & Address of Original Allottee & Date of Allocation	Allocating Authority	Name And Address of Current Owner	Remarks
138.	Eldoret Municipality Block 7/224	Government house	Residential	0.0771	Vishual Builders	Commissioner of Lands (Gacanja)	Vishual Builders	Revoke
139.	Eldoret Municipality Block 7/225	Government house	Residential	0.771	Vishual Builders	Commissioner of Lands (Gacanja)	Vishual Builders	Revoke
140.	Eldoret Municipality Block 7/226	Government house	Residential	0.0771	Vishua Builders	Commissioner of Lands (Gacanja)	Vishua Builders	Revoke
141.	Eldoret Municipality Block 7/227	Government house	Residential	0.1001	Asegaram M. Dalal	Commissioner of Lands (Gacanja)	Asegaram M. Delai	Revoke
142.	Eldoret Municipality Block 7/230	Government house	Residential	0.1-33	Jayandra Kumar & Keshausi Shan	Commissioner of Lands (Gacanja)	Jayendra Kumar & Keshausi Shan	Revoke
143.	Eldoret Municipality Block 7/236	Government house	Residential	0.1643	Luke Kipkosgei Ruto	Commissioner of Lands (Gacanja)	Luke Kipkosgei Ruto	Revoke
144.	Eldoret Municipality Block 7/258	Government house	Residential	1.387	Mohammed Jama Abdi	Commissioner of Lands (Gacanja)	Mohammed Jama Abdi	Revoke

	Plot number	Reserved/ Planned User	Current User	Area In (Ha)	Name & Address of Original Allottee & Date of Allocation	Allocating Authority	Name And Address of Current Owner	Remarks
145.	Eldoret Municipality Block 7/26	Bus Park	Commercial	0.0396	Ishmael Chelanga (1993)	Commissioner of Lands (Gacanja)	Ismael Chelanga	Revoke
146.	Eldoret Municipality Block 8/15	Government house	Residential	Not stated	Mohammed Jama Abdi	Commissioner of Lands (Gacanja)	Mohammed Jama Abdi	Revoke
147.	Eldoret Municipality Block 8/337	Government house	Residential	0.274	Pauline Jemutai Olbara 1.11.94	Commissioner of Lands (Gacanja)	Pauline Jemutai Olbara	Revoke
148.	Eldoret Municipality Block 8/37	Wareng County Council	Residential	1.675	Lima Ltd, P.O Box 18346 Nairobi	Commissioner of Lands (Gacanja)	Lima Limited	Revoke
149.	Eldoret Municipality Block 8/536	Government house	Residential	0.3691	Lina C. Magut	Commissioner of Lands (Gacanja)	Lina C. Magut	Revoke
150.	Eldoret Municipality Block 8/538	Government house	Residential	Not stated	Dollif Lusansu Anjili	Commissioner of Lands (Gacanja)	Dollif Lusansu Anjili	Revoke
151.	Eldoret Municipality Block 8/539	Government house	Residential	0.3399	Ernest Kipkorir Olbara 1.11.94	Commissioner of Lands (Gacanja)	Ernest Kipkorir Olbara	Revoke

Plot number	Reserved/ Planned User	Current User	Area In (Ha)	Name & Address of Original Allottee & Date of Allocation	Allocating Authority	Name And Address of Current Owner	Remarks
152.	Eldoret Municipality Block 8/545 Government house	Not Stated	0.1	Ramesh S. Patel	Commissioner of Lands (Gacanja)	Ramesh S. Patel	Revoke
153.	Eldoret Municipality Block 8/582 Council of Eldoret estate	Residential	0.3	Somog Ltd	Commissioner of Lands (Gacanja)	Somog Ltd	Revoke
154.	Eldoret Municipality Block 8/583 Council of Eldoret estate	Residential	Not stated	Somog Ltd	Commissioner of Lands (Gacanja)	Somog Ltd	Revoke
155.	Eldoret Municipality Block 8/584 Council of Eldoret estate	Residential	0.0947	Somog Ltd	Commissioner of Lands (Gacanja)	Somog Ltd	Revoke
156.	Eldoret Municipality Block 8/585 Council of Eldoret estate	Residential	Not stated	Somog Ltd	Commissioner of Lands (Gacanja)	Somog Ltd	Revoke
157.	Eldoret Municipality Block 8/586 Council of Eldoret estate	Residential	0.1261	Somog Ltd	Commissioner of Lands (Gacanja)	Somog Ltd	Revoke
158.	Eldoret Municipality Block 8/587 Council of Eldoret estate	Residential	0.1234	Somog Ltd	Commissioner of Lands (Gacanja)	Somog Ltd	Revoke

Plot number	Reserved/ Planned User	Current User	Area In (Ha)	Name & Address of Original Allottee & Date of Allocation	Allocating Authority	Name And Address of Current Owner	Remarks
159.	Eldoret Municipality Block 8/588	Residential	1.1411	Somog Ltd	Commissioner of Lands (Gacanja)	Somog Ltd	Revoke
160.	Eldoret Municipality Block 9/1183	Nursery School		J. B. Ngerechi	Commissioner of Lands (Gacanja)	J. B. Ngerechi	Revoke
161.	Eldoret Municipality Block 5/503	Commercial	0.12	Soni Technical Services Ltd. Box 4386 Eldoret	Commissioner of Lands (Gacanja)	Soni Technical Services Ltd. Box 4386 Eldoret	Revoke
162.	Eldoret Municipality Block 8/13	Commercial	1.2	Ramji D Vekaria P.O Box 1269 Eldoret	Commissioner of Lands (Gacanja)	Ramji D. Vekaria	Revoke
163.	Eldoret Municipality Block 8/459	Residential	0.1861	John Karuga Waweru P.O Box 392 Eldoret (1982)	Commissioner of Lands (Gacanja)	John Karuga Waweru	Revoke
164.	Eldoret Municipality Block 8/541	Residential	0.2	Ramesh S. Patel	Commissioner of Lands (Gacanja)	Ramesh S. Patel	Revoke
165.	Eldoret Municipality Block 8/542	Residential	0.18	Ramesh S. Patel	Commissioner of Lands (Gacanja)	Ramesh S. Patel	Revoke

	Plot number	Reserved/ Planned User	Current User	Area In (Ha)	Name & Address of Original Allottee & Date of Allocation	Allocating Authority	Name And Address of Current Owner	Remarks
<b>166.</b>	Eldoret Municipality Block 8/543	Council of Eldoret estate	Residential	0.2	Ramesh S. Patel	Commissioner of Lands (Gacanja)	Ramesh S. Patel	Revoke
<b>167.</b>	Eldoret Municipality Block 8/544	Council of Eldoret estate	Residential	0.2	Ramesh S. Patel	Commissioner of Lands (Gacanja)	Ramesh S. Patel	Revoke
<b>168.</b>	Eldoret Municipality Block 8/83	Council of Eldoret estate	Residential	4.6	Somog Ltd; P.O Box 4317, Eldoret	Commissioner of Lands (Gacanja)	Somog Ltd	Revoke
<b>169.</b>	Eldoret Municipality Block 11/642	Council of Eldoret estate	Subdivided & Developed As Residential	0.2	John Waihaka Chege	Commissioner of Lands (Gacanja)	Not Stated	Revoke
<b>170.</b>	Eldoret Municipality Block 11/850	Council of Eldoret estate	Residential	0.0635	Joseph Ngige Kangethe	Commissioner of Lands (Gacanja)	Not Stated	Revoke
<b>171.</b>	Eldoret Municipality Block 11/864	Council of Eldoret estate	Residential	0.0635	Michael Kariuki	Commissioner of Lands (Gacanja)	Not Stated	Revoke

	Plot number	Reserved/ Planned User	Current User	Area In (Ha)	Name & Address of Original Allottee & Date of Allocation	Allocating Authority	Name And Address of Current Owner	Remarks
172.	Eldoret Municipality Block 11/913	Council of Eldoret estate	Residential	0.0635	Leonard G. Kiiru	Commissioner of Lands (Gacanja)	Not Stated	Revoke
173.	Eldoret Municipality Block 11/914	Council of Eldoret estate	Residential	0.0635	Fredrick Omollo	Commissioner of Lands (Gacanja)	Not Stated	Revoke
174.	Eldoret Municipality Block 12/195	Not Stated	Residential	Not Stated	J. D. Kiplagat & Mary J. Kiptoo Box 58270 Nbi 1981	Commissioner of Lands (Gacanja)	J. D. Kiplagat & Mary J. Kiptoo; Box 58270 Nbi	Revoke
175.	Eldoret Municipality Block 12/196	Government house	Residential	0.0897	Daniel Kiptoo & Mary Kiptoo Box 68270 Nbi	Commissioner of Lands (Gacanja)	Daniel Kiptoo & Mary Kiptoo Box 68270 Nbi	Revoke
176.	Eldoret Municipality Block 12/197	Government house	Residential	0.09	Edward K. Bett & G. E. Machio	Commissioner of Lands (Gacanja)	Edward K. Bett & G. E. Machio	Revoke
177.	Eldoret Municipality Block 12/198	Government house	Residential	0.0987	Betty C. Bundotich 1981	Commissioner of Lands (Gacanja)	Betty C. Bundotich 1981	Revoke
178.	Eldoret Municipality Block 12/199	Government house	Residential	Not Stated	Samson S. Kibogu Box 397 Eldoret; 1981	Commissioner of Lands (Gacanja)	Samson S. Kibogu Box 397 Eldoret; 1981	Revoke



S / No.	Plot number	Reserved/ Planned User	Current User	Area In (Ha)	Name & Address of Original Allottee & Date of Allocation	Allocating Authority	Name And Address of Current Owner	Remarks
179.	Eldoret Municipality Block 12/200	Government house	Residential	Not Stated	Emiliana N. Karuki; 1981	Commissioner of Lands (Gacanja)	Emiliana N. Karuki; 1981	Revoke
180.	Eldoret Municipality Block 12/201	Government house	Residential	Not Stated	John Sorana & Mallion K. Onyambu Box 5931 Eldoret	Commissioner of Lands (Gacanja)	John Sorana & Mallion K. Onyambu Box 5931 Eldoret	Revoke
181.	Eldoret Municipality Block 13/116	Public Utility (Nursery)	Not Stated	0.4	Rajesh M. Patel, P.O Box 548 Eldoret	Commissioner of Lands (Gacanja)	Rajesh M. Patel	Revoke
182.	Eldoret Municipality Block 13/120	Council of Eldoret estate	Residential	0.7	Linus Cheruiyot (2002)	Commissioner of Lands (Gacanja)	Linus Cheruiyot	Revoke
183.	Eldoret Municipality Block 14/497	Council (Public Cemetery)	Not Stated	16 Ha	Jim K. Choge P.O Box 3926 Eldoret	Commissioner of Lands (Gacanja)	Jim K. Choge	Revoke
184.	Eldoret Municipality Block 2/224	Access Road	Commercial	0.045	Kamau Family Investment Ltd P.O Box 291 Eldoret	Commissioner of Lands (Gacanja)	Kamau Family Investment Ltd	Revoke
185.	Eldoret Municipality Block 2/269	Road Reserve	Not Stated	Not Stated	Ezekiel Kipchumba P.O Box 4139 Eldoret	Commissioner of Lands (Gacanja)	Ezekiel Kipchumba	Revoke

Plot number	Reserved/ Planned User	Current User	Area In (Ha)	Name & Address of Original Allottee & Date of Allocation	Allocating Authority	Name And Address of Current Owner	Remarks	
186.	Eldoret Municipality Block 2/269	Government house	Residential	Not Stated	Ezekiel Kipchumba; Box 4139 Eldoret	Commissioner of Lands (Gacanja)	Ezekiel Kipchumba; Box 4139 Eldoret	Revoke
187.	Eldoret Municipality Block 4/111	Former Harbour offices And Part of Town Hall	Commercial	0.33	Gemina Insurance	Commissioner of Lands (Gacanja)	Gemina Insurance	Revoke
188.	Eldoret Municipality Block 4/337	Council of Eldoret estate	Not Stated	0.06	Titus Gatitu Njau	Commissioner of Lands (Gacanja)	Titus Gatitu Njau	Revoke
189.	Eldoret Municipality Block 4/56	Former Dc's office, Law Courts And Land offices	Commercial	0.96	Lima Limited	Commissioner of Lands (Gacanja)	Lima Limited	Revoke
190.	Eldoret Municipality Block 5/442	Government house	Residential	0.192	James Mwangi Kirungo; Box 866 Eldoret	Commissioner of Lands (Gacanja)	James Mwangi Kirungo; Box 866 Eldoret	Revoke
191.	Eldoret Municipality Block 5/443	Government house	Residential	0.18	Mr. J. A. Majani; Box 41 Nakuru	Commissioner of Lands (Gacanja)	Mr. J. A. Majani; Box 41 Nakuru	Revoke
192.	Eldoret Municipality Block 5/444	Government house	Residential	0.18	Karsant Varsani Lalji; Box 1840 Eldoret	Commissioner of Lands (Gacanja)	Karsant Varsani Lalji; Box 1840 Eldoret	Revoke

	Plot number	Reserved/ Planned User	Current User	Area In (Ha)	Name & Address of Original Allottee & Date of Allocation	Allocating Authority	Name And Address of Current Owner	Remarks
193.	Eldoret Municipality Block 5/445	Government house	Residential	0.14	Moses Khaemba Opillo Box 2; Bitola Via Bungoma	Commissioner of Lands (Gacanjia)	Moses Khaemba Opillo Box 2; Bitola Via Bungoma	Revoke
194.	Eldoret Municipality Block 5/446	Government house	Residential	0.156	Arun Kumar Meghji Shah Box 738 Eldoret	Commissioner of Lands (Gacanjia)	Arun Kumar Meghji Shah Box 738 Eldoret	Revoke
195.	Eldoret Municipality Block 5/447	Government house	Residential	0.2017	Joyce Wambui Nyairo & Alfred Kingoina Nyairo Box 1051 Eldoret	Commissioner of Lands (Gacanjia)	Joyce Wambui Nyairo & Alfred Kingoina Nyairo; Box 1051 Eldoret	Revoke
196.	Eldoret Municipality Block 5/448	Government house	Residential	0.164	Dorothy Jemutai Tator; Box 902 Eldoret	Commissioner of Lands (Gacanjia)	Dorothy Jemutai Tator; Box 902 Eldoret	Revoke
197.	Eldoret Municipality Block 5/449	Government house	Residential	0.18	Elijah B. Kihara; Box 2848 Eldoret	Commissioner of Lands (Gacanjia)	Elijah B. Kihara; Box 2848 Eldoret	Revoke
198.	Eldoret Municipality Block 5/450	Government house	Residential	0.18	Dr. D. A. Oluoch; Box 111 Eldoret	Commissioner of Lands (Gacanjia)	Dr. D. A. Oluoch; Box 111 Eldoret	Revoke

	Plot number	Reserved/ Planned User	Current User	Area In (Ha)	Name & Address of Original Allottee & Date of Allocation	Allocating Authority	Name And Address of Current Owner	Remarks
199.	Eldoret Municipality Block 5/451	Government house	Residential	0.184	Shabir Hussein T. Abduali & Others; Box 3347 Eldoret	Commissioner of Lands (Gacanja)	Shabir Hussein T. Abduali & Others; Box 3347 Eldoret	Revoke
200.	Eldoret Municipality Block 5/452	Government house	Residential	0.18	Mr. Joel Kipkemoi Chebii & Josphine Kipkemboi Box 6146 Eldoret	Commissioner of Lands (Gacanja)	Mr. Joel Kipkemoi Chebii & Josphine Kipkemboi Box 6146 Eldoret	Revoke
201.	Eldoret Municipality Block 5/453	Council of Eldoret estate	Residential	0.18	Hussein Kanji Bhabhai P.O Box 35 Eldoret	Commissioner of Lands (Gacanja)	Hussein Kanji Bhabhai P.O Box 35 Eldoret	Revoke
202.	Eldoret Municipality Block 5/454	Government house	Residential	0.1848	Benjamin Kibet Mitei Box 4 Kisumu	Commissioner of Lands (Gacanja)	Benjamin Kibet Mitei Box 4 Kisumu	Revoke
203.	Eldoret Municipality Block 5/455	Government house	Residential	0.1858	Rose Akoth Nyamori; Box 560 Eldoret	Commissioner of Lands (Gacanja)	Rose Akoth Nyamori; Box 560 Eldoret	Revoke
204.	Eldoret Municipality Block 5/457	Government house	Residential	0.1847	Godfrey Karanja Ndung'u Box 6929 Eldoret	Commissioner of Lands (Gacanja)	Godfrey Karanja Ndung'u Box 6929 Eldoret	Revoke

S /No.	Plot number	Reserved/ Planned User	Current User	Area In (Ha)	Name & Address of Original Allottee & Date of Allocation	Allocating Authority	Name And Address of Current Owner	Remarks
205.	Eldoret Municipality Block 5/458	Government house	Residential	0.2054	Samuel Kipyango Chemwor, Box 560 Eldoret	Commissioner of Lands (Gacanja)	Samuel Kipyango Chemwor, Box 560 Eldoret	Revoke
206.	Eldoret Municipality Block 5/460	Council of Eldoret estate	Residential	0.1565	Isaac Kipruto Chebot	Commissioner of Lands (Gacanja)	Michael Maina Kamau & Charles Kanuki Kamau P.O Box 291 Eldoret (1991)	Revoke
207.	Eldoret Municipality Block 5/461	Government house	Residential	0.15	James O. Sangolo Box 140 Eldoret	Commissioner of Lands (Gacanja)	James O. Sangolo Box 140 Eldoret	Revoke
208.	Eldoret Municipality Block 5/462	Government house	Residential	0.15	John A. Koech, Box 560 Eldoret	Commissioner of Lands (Gacanja)	John A. Koech, Box 560 Eldoret	Revoke
209.	Eldoret Municipality Block 5/463	Government house	Residential	0.15	Daniel K. Gitau; Box 611 Eldoret	Commissioner of Lands (Gacanja)	Daniel K Gitau; Box 611 Eldoret	Revoke
210.	Eldoret Municipality Block 5/464	Government house	Residential	0.2135	Dr. A. N. Oganda Box 854 Eldoret	Commissioner of Lands (Gacanja)	Dr. A. N Oganda Box 854 Eldoret	Revoke

S / No.	Plot number	Reserved/ Planned User	Current User	Area In (Ha)	Name & Address of Original Allottee & Date of Allocation	Allocating Authority	Name And Address of Current Owner	Remarks
		<b>2</b>	<b>3</b>	<b>4</b>	<b>5</b>	<b>6</b>	<b>7</b>	<b>8</b>
211.	Eldoret Municipality Block 5/465	Government house	Residential	0.1612	J F. K. Barmasai, Box 100 Eldoret	Commissioner of Lands (Gacanja)	J. F. K. Barmasai; Box 100 Eldoret	Revoke
212.	Eldoret Municipality Block 5/466	Government house	Residential	0.18	Meshack E. Ongalo, Box 1464 Eldoret	Commissioner of Lands (Gacanja)	Meshack E. Ongalo; Box 1464 Eldoret	Revoke
213.	Eldoret Municipality Block 5/467	Government house	Residential	0.18	Mr. Justice J L A. Osiemo	Commissioner of Lands (Gacanja)	Mr. Justice J L A. Osiemo	Revoke
214.	Eldoret Municipality Block 5/468	Government house	Residential	0.18	Joshua Kiprotich Lelei; Box 113 Eldoret	Commissioner of Lands (Gacanja)	Joshua Kiprotich Lelei; Box 113 Eldoret	Revoke
215.	Eldoret Municipality Block 5/469	Government house	Residential	0.1858	Benson Obol Otieno, Box 5; Kapsabet	Commissioner of Lands (Gacanja)	Benson Obol Otieno; Box 5, Kapsabet	Revoke
216.	Eldoret Municipality Block 5/470	Government house	Residential	0.1858	Mr. M. J. Rotich Box 14 Busia	Commissioner of Lands (Gacanja)	Mr. M. J. Rotich; Box 14 Busia	Revoke
217.	Eldoret Municipality Block 5/471	Government house	Residential	0.1822	James M. Gicheru; Box 1612 Eldoret	Commissioner of Lands (Gacanja)	James M. Gicheru; Box 1612 Eldoret	Revoke

S / No.	Plot number	Reserved/ Planned User	Current User	Area In (Ha)	Name & Address of Original Allottee & Date of Allocation	Allocating Authority	Name And Address of Current Owner	Remarks
	<b>1</b>	<b>2</b>	<b>3</b>	<b>4</b>	<b>5</b>	<b>6</b>	<b>7</b>	<b>8</b>
218.	Eldoret Municipality Block 5/472	Government house	Residential	0.234	Mrs Florence Wamae, Box 40 Eldoret	Commissioner of Lands (Gacanja)	Mrs. Florence Wamae Box 40 Eldoret	Revoke
219.	Eldoret Municipality Block 5/473	Government house	Residential	0.186	Raymond Moi; Box 40530 Nbi Eldoret	Commissioner of Lands (Gacanja)	Raymond Moi, Box 40530 Nbi Eldoret	Revoke
220.	Eldoret Municipality Block 5/474	Government house	Residential	0.186	William Kimibel Rono, Box 2200 Eldoret	Commissioner of Lands (Gacanja)	William Kimibel Rono; Box 2200 Eldoret	Revoke
221.	Eldoret Municipality Block 5/475	Government house	Residential	0.186	Joseph Kimitel Kwambhai; Box 3478 Eldoret	Commissioner of Lands (Gacanja)	Joseph Kimitel Kwambhai; Box 3478 Eldoret	Revoke
222.	Eldoret Municipality Block 5/476	Government house	Residential	0.465	Wilson Kipkemboi Kipkoti, Box 47387 Nbi	Commissioner of Lands (Gacanja)	Wilson Kipkemboi Kipkoti, Box 47387 Nbi	Revoke
223.	Eldoret Municipality Block 5/477	Government house	Residential	0.177	Baraka Land Company Box 7268 Eldoret	Commissioner of Lands (Gacanja)	Baraka Land Company Box 7268 Eldoret	Revoke
224.	Eldoret Municipality Block 5/478	Government house	Residential	0.1829	John Silas Ndungu, Box 3794 Eldoret	Commissioner of Lands (Gacanja)	John Silas Ndungu, Box 3794 Eldoret	Revoke

S/No.	Plot number	Reserved/ Planned User	Current User	Area In (Ha)	Name & Address of Original Allottee & Date of Allocation	Allocating Authority	Name And Address of Current Owner	Remarks
225.	Eldoret Municipality Block 5/479	Government house	Residential	0.358	Deuchi Karsani Varsani, Box 1840 Eldoret	Commissioner of Lands (Gacanja)	Deuchi Karsani Varsani, Box 1840 Eldoret	Revoke
226.	Eldoret Municipality Block 5/511	Government house	Commercial	0.06	Paulo Kiplimo Boit; Box 243 Eldoret	Commissioner of Lands (Gacanja)	Paulo Kiplimo Boit; Box 243 Eldoret	Revoke
227.	Eldoret Municipality Block 5/512	Government house	Commercial	0.075	Paulo Kiplimo Boit; Box 243 Eldoret	Commissioner of Lands (Gacanja)	Paulo Kiplimo Boit; Box 243 Eldoret	Revoke
228.	Eldoret Municipality Block 5/513	Council of Eldoret estate	Commercial (Petrol Station)	0.045	Paul Kiplimo Boit, P.O Box 243 Eldoret (1991)	Commissioner of Lands (Gacanja)	Paul Kiplimo Boit	Revoke
229.	Eldoret Municipality Block 5/514	Council of Eldoret estate	Commercial (Petrol Station)	0.0605	Ndalaview Service P.O Box 815 Eldoret (1990)	Commissioner of Lands (Gacanja)	Ndalaview Service P.O Box 815 Eldoret (1990)	Revoke
230.	Eldoret Municipality Block 5/515	Council of Eldoret estate	Commercial (Petrol Station)	0.06	Magut Agencies Co. Ltd. P.O Box 4317 Eldoret	Commissioner of Lands (Gacanja)	Magut Agencies Co.Ltd	Revoke



S/No.	Plot number	Reserved/ Planned User	Current User	Area In (Ha)	Name & Address of Original Allottee & Date of Allocation	Allocating Authority	Name And Address of Current Owner	Remarks
231.	Eldoret Municipality Block 5/522	Council of Eldoret estate	Petrol Station	0 0605	Turbo Highway Eld Ltd, P.O Box 712 Eldoret (1990)	Commissioner of Lands (Gacanja)	Turbo Highway Eld Ltd	Revoke
232.	Eldoret Municipality Block 5/523	Council of Eldoret estate	Petrol Station	0 1225	Turbo Highway Eld Ltd, P.O Box 712 Eldoret	Commissioner of Lands (Gacanja)	Turbo Highway Ltd	Revoke
233.	Eldoret Municipality Block 5/541	Council of Eldoret estate	Commercial; (Petrol Station)	0.112	Masor Investments Ltd (Leased To National Oil Corporation P.O Box 58567 Nairobi	Commissioner of Lands (Gacanja)	To Verify	Revoke
234.	Eldoret Municipality Block 5/542	Council of Eldoret estate	Commercial; (Petrol Station)	0 0786	Masor Investments Ltd (Leased To National Oil Corporation P.O Box 58567 Nairobi	Commissioner of Lands (Gacanja)	Onyango Okoth	Revoke

S / No.	Plot number	/Reserved/ Planned User	Current User	Area In (Ha)	Name & Address of Original Allottee & Date of Allocation	Allocating Authority	Name And Address of Current Owner	Remarks
	<b>1</b>	<b>2</b>	<b>3</b>	<b>4</b>	<b>5</b>	<b>6</b>	<b>7</b>	<b>8</b>
235.	Eldoret Municipality Block 5/543	Council of Eldoret estate	Commercial, (Petrol Station)	0.102	Masor Investments Ltd (Leased To National Oil Corporation P O Box 58567 Nairobi	Commissioner of Lands (Gacanja)	Onyango Okoth	Revoke
236.	Eldoret Municipality Block 5/548	Government house	Residential	0.156	Plus Kiptop Chelima, Box 62126 Nbi	Commissioner of Lands (Gacanja)	Plus Kiptop Chelima, Box 62126 Nbi	Revoke
237.	Eldoret Municipality Block 5/549	Government house	Residential	0.125	Mwangi Mwamiki Gutonga, Box 1080 Eldoret	Commissioner of Lands (Gacanja)	Not Stated	Revoke
238.	Eldoret Municipality Block 5/550	Government house	Residential	0.107	Moranga Morekwa Box 913 Nakuru	Commissioner of Lands (Gacanja)	Moranga Morekwa, Box 913 Nakuru	Revoke
239.	Eldoret Municipality Block 5/552	Government house	Residential	0.24	Jane C Chepkwony	Commissioner of Lands (Gacanja)	Jane C Chepkwony	Revoke
240.	Eldoret Municipality Block 5/553	Council of Eldoret estate	Not Stated	0.2	John B S. Ngetichi P O Box 40 Eldoret	Commissioner of Lands (Gacanja)	Not Stated	Revoke

S / No.	Plot number	Reserved/ Planned User	Current User	Area In (Ha)	Name & Address of Original Allottee & Date of Allocation	Allocating Authority	Name And Address of Current Owner	Remarks
	<b>1</b>	<b>2</b>	<b>3</b>	<b>4</b>	<b>5</b>	<b>6</b>	<b>7</b>	<b>8</b>
241.	Eldoret Municipality Block 5/620	Council of Eldoret estate	Residential	0.054	Livingstone Makulu Martini P.O Box 4793 Eldoret; - 1995	Commissioner of Lands (Gacanja)	Livingstone Makulu Martini	Revoke
242.	Eldoret Municipality Block 5/706	Council of Eldoret estate	Not Stated	2.86	Kelmas Investment P.O Box 813 Eldoret	Commissioner of Lands (Gacanja)	Kelmas Investment	Revoke
243.	Eldoret Municipality Block 5/71	Council of Eldoret estate	Residential	0.2989	Paul Cheserek Kibor & Eliud Amon Odhiambo P.O Box 40 Eldoret	Commissioner of Lands (Gacanja)	Paul Cheserek Kibor & Eliud Amon Odhiambo P.O Box 40 Eldoret	Revoke
244.	Eldoret Municipality Block 5/86	Government house	Commercial	Not Stated	E. Mcagengo, P.O Box 46212, Nairobi	Commissioner of Lands (Gacanja)	E. Mc. Agengo	Revoke
245.	Eldoret Municipality Block 5/88	Council of Eldoret estate	Residential	0.144	Wanja Waweru P.O Box 3196 Eldoret	Commissioner of Lands (Gacanja)	Wanja Waweru	Revoke
246.	Eldoret Municipality Block 5/89	Council of Eldoret estate	Residential	0.1392	Kulaka Agencies Ltd, P.O Box 18431 Nairobi	Commissioner of Lands (Gacanja)	Kulaka Agencies Ltd, P.O Box 18431 Nairobi	Revoke

S / No.	Plot number	Reserved/ Planned User	Current User	Area In (IIa)	Name & Address of Original Allottee & Date of Allocation	Allocating Authority	Name And Address of Current Owner	Remarks
		<b>2</b>	<b>3</b>	<b>4</b>	<b>5</b>	<b>6</b>	<b>7</b>	<b>8</b>
247.	Eldoret Municipality Block 5/90	Council of Eldoret estate	Not Stated	Not Stated	Silas K Kipchilat P.O Box 9170 Eldoret	Commissioner of Lands (Gacanja)	Silas K Kipchilat P O Box 9170 Eldoret	Revoke
248.	Eldoret Municipality Block 5/91	Council of Eldoret estate	Residential	0.38	Silas K Kipchilat P.O Box 9170 Eldoret	Commissioner of Lands (Gacanja)	Silas K Kipchilat	Revoke
249.	Eldoret Municipality Block 5/91	Council of Eldoret estate	Residential	0.1047	Silas Kiptui Kipchilat P.O Box 9170 Eldoret	Commissioner of Lands (Gacanja)	Silas Kiptui Kipchilat P O Box 9170 Eldoret	Revoke
250.	Eldoret Municipality Block 6/234	Public Parking	Parking Commercial	Not Stated	Francis C. Cheruyot; P O Box 61112 Nbi	Commissioner of Lands (Gacanja)	Francis C Cheruyot. P. O Box 61112 Nbi	Revoke
251.	Eldoret Municipality Block 6/235	Government house	Commercial I - Public Parking	0.14	Hon John Sambu, Mp Box 1902 Eldoret	Commissioner of Lands (Gacanja)	Hon John Sambu, Mp Box 1902 Eldoret	Revoke
252.	Eldoret Municipality Block 6/236	Council of Eldoret estate	Not Stated	0.175	Simphi Dev Co Ltd P.O Box 2408 Eldoret	Commissioner of Lands (Gacanja)	Simphi Dev Co Ltd	Revoke

S/No.	Plot number	Reserved/ Planned User	Current User	Area In (Ha)	Name & Address of Original Allottee & Date of Allocation	Allocating Authority	Name And Address of Current Owner	Remarks
253.	Eldoret Municipality Block 6/289	Council of Eldoret estate	Not Stated	0.07	Farm Implements & Motor Spare Ltd, P O Box 11, Eldoret	Commissioner of Lands (Gacanja)	Farm Implements & Motor Spare Ltd	Revoke
254.	Eldoret Municipality Block 6/291	Council of Eldoret estate	Not Stated	0.07	Firms Ltd P O Box 11, Eldoret	Commissioner of Lands (Gacanja)	Firms Ltd	Revoke
255.	Eldoret Municipality Block 6/292	Bus Park	Commercial	0.09	Stanley Metto P O Box 995, Eldoret	Commissioner of Lands (Gacanja)	Stanley Metto	Revoke
256.	Eldoret Municipality Block 6/298	Bus Park	Not Stated	0.054	Chelemei Ltd, P.O Box 458, Eldoret; 1992	Commissioner of Lands (Gacanja)	Chelemei Ltd	Revoke
257.	Eldoret Municipality Block 6/300	Council of Eldoret estate	Not Stated	0.15	Techseals (K) Ltd, P.O Box 4439 Eldoret	Commissioner of Lands (Gacanja)	Techseals (K) Ltd	Revoke
258.	Eldoret Municipality Block 6/301	Council of Eldoret estate	Commercial	0.05	Blue Shield Insurance Co. Ltd P O Box 49610 Nairobi	Commissioner of Lands (Gacanja)	Blue Shield Insurance Co	Revoke
259.	Eldoret Municipality Block 6/303	Council of Eldoret estate	Not Stated	0.054	W K Ruto, P.O Box 6741 Eldoret (1991)	Commissioner of Lands (Gacanja)	W.K Ruto	Revoke

S / No.	Plot number	Reserved/ Planned User	Current User	Area In (Ha)	Name & Address of Original Allotee & Date of Allocation	Allocating Authority	Name And Address of Current Owner	Remarks
	1	2	3	4	5	6	7	8
260.	Eldoret Municipality Block 6/306	Council of Eldoret estate	Not Stated	0.05	Michael K. Cherwon P.O Box 669, Eldoret	Commissioner of Lands (Gacanja)	Michael K. Cherwon	Revoke
261.	Eldoret Municipality Block 6/337	Council of Eldoret estate	Not Stated	0.04	Mahendra G. Patel P.O Box 2349 Eldoret	Commissioner of Lands (Gacanja)	Mahendra G. Patel	Revoke
262.	Eldoret Municipality Block 9/1327	Council of Eldoret estate	Nursery	0.4	Rebecca Bargonja	Commissioner of Lands (Gacanja)	Rebecca Bargonja	Revoke
263.	Eldoret Municipality Block 9/591	Council of Eldoret estate	Nursery	0.329	Nathaniel Kibet P.O Box 2740, Eldoret	Commissioner of Lands (Gacanja)	Nathaniel Kibet	Revoke
264.	Eldoret Municipality Block 9/592	Council of Eldoret estate	Church	0.2984	The Jehovah Witnesses	Commissioner of Lands (Gacanja)	Jehova Witness	Revoke
265.	Eldoret Municipality Block 4/114	Government house	Residential	Not Stated	Richard Kiproop Kiptoo	Commissioner of Lands (Gacanja)	Richard Kiproop Kiptoo	Revoke
266.	Eldoret Municipality Block 4/123	Government house	Residential	0.1492	Mary Jepketing Maru & Others	Commissioner of Lands (Gacanja)	Mary Jepketing Malu & Others	Revoke

S/No.	Plot number	Reserved/ Planned User	Current User	Area In (IIa)	Name & Address of Original Allottee & Date of Allocation	Allocating Authority	Name And Address of Current Owner	Remarks
	<b>1</b>	<b>2</b>	<b>3</b>	<b>4</b>	<b>5</b>	<b>6</b>	<b>7</b>	<b>8</b>
267.	Eldoret Municipality Block 4/131	Government house Ocpd House	Residential	Not Stated	Maria Soti Memorial Trust	Commissioner of Lands (Gacanja)	Maria Soti Memorial Trust	Revoke
268.	Eldoret Municipality Block 4/132	Government house	Residential	Not Stated	Maria Soti Memorial Trust	Commissioner of Lands (Gacanja)	Maria Soti Memorial Trust	Revoke
269.	Eldoret Municipality Block 7/235	Government house	Residential	0.144	Dipak Gulab Chand Gosrani	Commissioner of Lands (Gacanja)	Dipak Gulab Chand Gosrani	Revoke
270.	LR 20927	Road Reserve		0.1994	Japheth Magut 1.5 1994	Commissioner of Lands (Gacanja)	Japheth Magut	Revoke

**Eldoret Municipality Cases For Further Investigations**

<b>S/No.</b>	<b>Plot number</b>	<b>9.</b>	<b>18.</b>
1.	Eldoret Municipality block 4/50	Eldoret Municipality block 12/194	Eldoret Municipality block 15/1837
2.	Eldoret Municipality block 10/322	Eldoret Municipality block 13/103	Eldoret Municipality block 15/1837
3.	Eldoret Municipality block 11/1	Eldoret Municipality block 13/120	Eldoret Municipality block 15/1857
4.	Eldoret Municipality block 11/2	Eldoret Municipality block 13/25	Eldoret Municipality block 15/1877
5.	Eldoret Municipality block 11/26	Eldoret Municipality block 13/77	Eldoret Municipality block 15/1878
6.	Eldoret Municipality block 11/3	Eldoret Municipality block 13/79	Eldoret Municipality block 15/1879
7.	Eldoret Municipality block 11/37	Eldoret Municipality block 15/1749	Eldoret Municipality block 15/1880
8.	Eldoret Municipality block 12/192	Eldoret Municipality block 15/1762	Eldoret Municipality block 15/1881
27.	Eldoret Municipality block 15/1883	Eldoret Municipality block 15/1780	Eldoret Municipality block 15/1882
28.	Eldoret Municipality block 15/1884	Eldoret Municipality block 2/283	Eldoret Municipality block 8/540
29.	Eldoret Municipality block 15/1885	Eldoret Municipality block 5/693	Eldoret Municipality block 8/541
30.	Eldoret Municipality block 15/1886	Eldoret Municipality block 5/694-703	Eldoret Municipality block 8/542
31.	Eldoret Municipality block 15/1887	Eldoret Municipality block 5/706	Eldoret Municipality block 8/543
		Eldoret Municipality block 5/710	Eldoret Municipality block 8/544



**Eldoret Municipality Cases For Further Investigations**

32.	Eldoret Municipality block 15/1888	44.	Eldoret Municipality block 5/734	56.	Eldoret Municipality block 8/545
33.	Eldoret Municipality block 15/1902	45.	Eldoret Municipality block 6/28	57.	Eldoret Municipality block 8/55
34.	Eldoret Municipality block 15/2025	46.	Eldoret Municipality block 6/29	58.	Eldoret Municipality block 8/83
35.	Eldoret Municipality block 2/170	47.	Eldoret Municipality block 6/38	59.	Eldoret Municipality block 9/1327
36.	Eldoret Municipality block 2/176	48.	Eldoret Municipality block 6/39	60.	Eldoret Municipality block 9/591
37.	Eldoret Municipality block 2/177	49.	Eldoret Municipality block 8/479	61.	Eldoret Municipality block 9/Part
38.	Eldoret Municipality block 2/188	50.	Eldoret Municipality block 8/480	62.	Eldoret Municipality block 12/130
63.	Eldoret Municipality block 12/187	75.	Eldoret Municipality block 11/920	87.	Eldoret Municipality block 12/201
64.	Eldoret Municipality block 11/856	76.	Eldoret Municipality block 12/190	88.	Eldoret Municipality block 12/205
65.	Eldoret Municipality block 11/857	77.	Eldoret Municipality block 12/191	89.	Eldoret Municipality block 12/706
66.	Eldoret Municipality block 11/858	78.	Eldoret Municipality block 12/192	90.	Eldoret Municipality block 12/208
67.	Eldoret Municipality block 11/859	79.	Eldoret Municipality block 12/193	91.	Eldoret Municipality block 12/209
68.	Eldoret Municipality block 11/860	80.	Eldoret Municipality block 12/194	92.	Eldoret Municipality block 12/210
69.	Eldoret Municipality block 11/861	81.	Eldoret Municipality block 12/195	93.	Eldoret Municipality block 12/211

**Eldoret Municipality Cases For Further Investigations**

<b>70.</b>	Eldoret Municipality block 11/862	<b>82.</b>	Eldoret Municipality block 12/196	<b>94.</b>	Eldoret Municipality block 12/212
<b>71.</b>	Eldoret Municipality block 11/863	<b>83.</b>	Eldoret Municipality block 12/197	<b>95.</b>	Eldoret Municipality block 12/213
<b>72.</b>	Eldoret Municipality block 11/869	<b>84.</b>	Eldoret Municipality block 12/198	<b>96.</b>	Eldoret Municipality block 12/292
<b>73.</b>	Eldoret Municipality block 11/915	<b>85.</b>	Eldoret Municipality block 12/199	<b>97.</b>	Eldoret Municipality block 12/293
<b>74.</b>	Eldoret Municipality block 11/916	<b>86.</b>	Eldoret Municipality block 12/200	<b>98.</b>	Eldoret Municipality block 12/296
<b>99.</b>	Eldoret Municipality block 12/297	<b>111.</b>	Eldoret Municipality block 2/268	<b>123.</b>	Eldoret Municipality block 4/114
<b>100.</b>	Eldoret Municipality block 12/298	<b>112.</b>	Eldoret Municipality block 2/55	<b>124.</b>	Eldoret Municipality block 4/116
<b>101.</b>	Eldoret Municipality block 12/304	<b>113.</b>	Eldoret Municipality block 3/45	<b>125.</b>	Eldoret Municipality block 4/118
<b>102.</b>	Eldoret Municipality block 12/305	<b>114.</b>	Eldoret Municipality block 3/48	<b>126.</b>	Eldoret Municipality block 4/123
<b>103.</b>	Eldoret Municipality block 12/306	<b>115.</b>	Eldoret Municipality block 3/49	<b>127.</b>	Eldoret Municipality block 4/129
<b>104.</b>	Eldoret Municipality block 12/307	<b>116.</b>	Eldoret Municipality block 3/52	<b>128.</b>	Eldoret Municipality block 4/135
<b>105.</b>	Eldoret Municipality block 12/308	<b>117.</b>	Eldoret Municipality block 3/53	<b>129.</b>	Eldoret Municipality block 4/340
<b>106.</b>	Eldoret Municipality block 12/309	<b>118.</b>	Eldoret Municipality block 3/54	<b>130.</b>	Eldoret Municipality block 4/341
<b>107.</b>	Eldoret Municipality block 12/310	<b>119.</b>	Eldoret Municipality block 3/55	<b>131.</b>	Eldoret Municipality block 4/342

**Eldoret Municipality Cases For Further Investigations**

108. Eldoret Municipality block 13/167 120. Eldoret Municipality block 4/105 132. Eldoret Municipality block 4/343
109. Eldoret Municipality block 13/77 121. Eldoret Municipality block 4/106 133. Eldoret Municipality block 4/344
110. Eldoret Municipality block 13/79 122. Eldoret Municipality block 4/112 134. Eldoret Municipality block 4/52
135. Eldoret Municipality block 4/53 147. Eldoret Municipality block 6/291 159. Eldoret Municipality block 6/435
136. Eldoret Municipality block 4/57 148. Eldoret Municipality block 6/294 160. Eldoret Municipality block 6/436
137. Eldoret Municipality block 4/80 149. Eldoret Municipality block 6/296 161. Eldoret Municipality block 6/441
138. Eldoret Municipality block 4/81 150. Eldoret Municipality block 6/299 162. Eldoret Municipality block 7/216
139. Eldoret Municipality block 4/82 151. Eldoret Municipality block 6/302 163. Eldoret Municipality block 7/217
140. Eldoret Municipality block 4/83 152. Eldoret Municipality block 6/311 164. Eldoret Municipality block 7/238
141. Eldoret Municipality block 4/84 153. Eldoret Municipality block 6/321 165. Eldoret Municipality block 7/254
142. Eldoret Municipality block 4/85 154. Eldoret Municipality block 6/396 166. Eldoret Municipality block 7/270
143. Eldoret Municipality block 4/Part 155. Eldoret Municipality block 6/403 167. Eldoret Municipality block 8/156
144. Eldoret Municipality block 6/289 156. Eldoret Municipality block 6/405 168. Eldoret Municipality block 8/318
145. Eldoret Municipality block 6/290 157. Eldoret Municipality block 6/406 169. Eldoret Municipality block 8/335

**Eldoret Municipality Cases For Further Investigations**

<b>146.</b>	Eldoret Municipality block 6/290	<b>158.</b>	Eldoret Municipality block 6/434	<b>170.</b>	Eldoret Municipality block 8/337
<b>171.</b>	Eldoret Municipality block 8/345	<b>183.</b>	Eldoret Municipality block 8/527	<b>195.</b>	Eldoret Municipality block 9/2348
<b>172.</b>	Eldoret Municipality block 8/346	<b>184.</b>	Eldoret Municipality block 9/2205	<b>196.</b>	Eldoret Municipality block 9/2349
<b>173.</b>	Eldoret Municipality block 8/349	<b>185.</b>	Eldoret Municipality block 9/2257	<b>197.</b>	Eldoret Municipality block 9/2387
<b>174.</b>	Eldoret Municipality block 8/350	<b>186.</b>	Eldoret Municipality block 9/2259	<b>198.</b>	Eldoret Municipality block 9/2388
<b>175.</b>	Eldoret Municipality block 8/471	<b>187.</b>	Eldoret Municipality block 9/2261	<b>199.</b>	Eldoret Municipality block 9/2389
<b>176.</b>	Eldoret Municipality block 8/494	<b>188.</b>	Eldoret Municipality block 9/2262	<b>200.</b>	Eldoret Municipality block 9/2390
<b>177.</b>	Eldoret Municipality block 8/495	<b>189.</b>	Eldoret Municipality block 9/2263	<b>201.</b>	Eldoret Municipality block 9/2391
<b>178.</b>	Eldoret Municipality block 8/496	<b>190.</b>	Eldoret Municipality block 9/2264	<b>202.</b>	Eldoret Municipality block 9/2651
<b>179.</b>	Eldoret Municipality block 8/511	<b>191.</b>	Eldoret Municipality block 9/2344	<b>203.</b>	Eldoret Municipality block 9/2652
<b>180.</b>	Eldoret Municipality block 8/518	<b>192.</b>	Eldoret Municipality block 9/2345	<b>204.</b>	Eldoret Municipality block 9/2653
<b>181.</b>	Eldoret Municipality block 8/519	<b>193.</b>	Eldoret Municipality block 9/2346	<b>205.</b>	Eldoret Municipality block 9/2654
<b>182.</b>	Eldoret Municipality block 8/520	<b>194.</b>	Eldoret Municipality block 9/2347	<b>206.</b>	Eldoret Municipality block 9/2655
<b>207.</b>	Eldoret Municipality block 9/2656	<b>219.</b>	Eldoret Municipality block 9/2681	<b>231.</b>	Eldoret Municipality block 9/2693

**Eldoret Municipality Cases For Further Investigations**

<b>208.</b>	Eldoret Municipality block 9/2670	<b>220.</b>	Eldoret Municipality block 9/2682	<b>232.</b>	Eldoret Municipality block 9/2694
<b>209.</b>	Eldoret Municipality block 9/2671	<b>221.</b>	Eldoret Municipality block 9/2683	<b>233.</b>	Eldoret Municipality block 9/2695
<b>210.</b>	Eldoret Municipality block 9/2672	<b>222.</b>	Eldoret Municipality block 9/2684	<b>234.</b>	Eldoret Municipality block 9/2696
<b>211.</b>	Eldoret Municipality block 9/2673	<b>223.</b>	Eldoret Municipality block 9/2685	<b>235.</b>	Eldoret Municipality block 9/2697
<b>212.</b>	Eldoret Municipality block 9/2674	<b>224.</b>	Eldoret Municipality block 9/2686	<b>236.</b>	Eldoret Municipality block 9/2698
<b>213.</b>	Eldoret Municipality block 9/2675	<b>225.</b>	Eldoret Municipality block 9/2687	<b>237.</b>	Eldoret Municipality block 9/2699
<b>214.</b>	Eldoret Municipality block 9/2676	<b>226.</b>	Eldoret Municipality block 9/2688	<b>238.</b>	Eldoret Municipality block 9/2700
<b>215.</b>	Eldoret Municipality block 9/2677	<b>227.</b>	Eldoret Municipality block 9/2689	<b>239.</b>	Eldoret Municipality block 9/2701
<b>216.</b>	Eldoret Municipality block 9/2678	<b>228.</b>	Eldoret Municipality block 9/2690	<b>240.</b>	Eldoret Municipality block 9/2702
<b>217.</b>	Eldoret Municipality block 9/2679	<b>229.</b>	Eldoret Municipality block 9/2691	<b>241.</b>	Eldoret Municipality block 9/2703
<b>218.</b>	Eldoret Municipality block 9/2680	<b>230.</b>	Eldoret Municipality block 9/2692	<b>242.</b>	Eldoret Municipality block 9/2704
<b>243.</b>	Eldoret Municipality block 9/2705	<b>255.</b>	Eldoret Municipality block 9/2717	<b>267.</b>	Eldoret Municipality block 9/2729
<b>244.</b>	Eldoret Municipality block 9/2706	<b>256.</b>	Eldoret Municipality block 9/2718	<b>268.</b>	Eldoret Municipality block 9/2733
<b>245.</b>	Eldoret Municipality block 9/2707	<b>257.</b>	Eldoret Municipality block 9/2719	<b>269.</b>	Eldoret Municipality block 9/2734

**Eldoret Municipality Cases For Further Investigations**

<b>246.</b>	Eldoret Municipality block 9/2708	<b>258.</b>	Eldoret Municipality block 9/2720	<b>270.</b>	Eldoret Municipality block 9/2735
<b>247.</b>	Eldoret Municipality block 9/2709	<b>259.</b>	Eldoret Municipality block 9/2721	<b>271.</b>	Eldoret Municipality block 9/2736
<b>248.</b>	Eldoret Municipality block 9/2710	<b>260.</b>	Eldoret Municipality block 9/2722	<b>272.</b>	Eldoret Municipality block 9/2737
<b>249.</b>	Eldoret Municipality block 9/2711	<b>261.</b>	Eldoret Municipality block 9/2723	<b>273.</b>	Eldoret Municipality block 9/2738
<b>250.</b>	Eldoret Municipality block 9/2712	<b>262.</b>	Eldoret Municipality block 9/2724	<b>274.</b>	Eldoret Municipality block 9/2739
<b>251.</b>	Eldoret Municipality block 9/2713	<b>263.</b>	Eldoret Municipality block 9/2725	<b>275.</b>	Eldoret Municipality block 9/2740
<b>252.</b>	Eldoret Municipality block 9/2714	<b>264.</b>	Eldoret Municipality block 9/2726	<b>276.</b>	Eldoret Municipality block 9/2741
<b>253.</b>	Eldoret Municipality block 9/2715	<b>265.</b>	Eldoret Municipality block 9/2727	<b>277.</b>	Eldoret Municipality block 9/2742
<b>254.</b>	Eldoret Municipality block 9/2716	<b>266.</b>	Eldoret Municipality block 9/2728	<b>278.</b>	Eldoret Municipality block 9/2743
<b>279.</b>	Eldoret Municipality block 9/2744	<b>291.</b>	Eldoret Municipality block 9/2756	<b>303.</b>	Eldoret Municipality block 11/852
<b>280.</b>	Eldoret Municipality block 9/2745	<b>292.</b>	Eldoret Municipality block 9/2757	<b>304.</b>	Eldoret Municipality block 12/207
<b>281.</b>	Eldoret Municipality block 9/2746	<b>293.</b>	Eldoret Municipality block 9/2766	<b>305.</b>	Eldoret Municipality block 13/417
<b>282.</b>	Eldoret Municipality block 9/2747	<b>294.</b>	Eldoret Municipality block 9/2767	<b>306.</b>	Eldoret Municipality block 15/2024
<b>283.</b>	Eldoret Municipality block 9/2748	<b>295.</b>	Eldoret Municipality block 9/2768	<b>307.</b>	Eldoret Municipality block 2/193

**Eldoret Municipality Cases For Further Investigations**

<b>284.</b>	Eldoret Municipality block 9/2749	<b>296.</b>	Eldoret Municipality block 9/2769	<b>308.</b>	Eldoret Municipality block 2/304
<b>285.</b>	Eldoret Municipality block 9/2750	<b>297.</b>	Eldoret Municipality block 9/2770	<b>309.</b>	Eldoret Municipality block 4/112
<b>286.</b>	Eldoret Municipality block 9/2751	<b>298.</b>	Eldoret Municipality block 9/2772	<b>310.</b>	Eldoret Municipality block 4/54
<b>287.</b>	Eldoret Municipality block 9/2752	<b>299.</b>	Eldoret Municipality block 9/2773	<b>311.</b>	Eldoret Municipality block 4/55
<b>288.</b>	Eldoret Municipality block 9/2753	<b>300.</b>	Eldoret Municipality block /641-661	<b>312.</b>	Eldoret Municipality block 5 /724
<b>289.</b>	Eldoret Municipality block 9/2754	<b>301.</b>	Eldoret Municipality block 11 part	<b>313.</b>	Eldoret Municipality block 5/554
<b>290.</b>	Eldoret Municipality block 9/2755	<b>302.</b>	Eldoret Municipality block 11/557	<b>314.</b>	Eldoret Municipality block 5/555
<b>315.</b>	Eldoret Municipality block 5/663-688	<b>321.</b>	Eldoret Municipality block 6/397	<b>327.</b>	Eldoret Municipality block 6/426
<b>316.</b>	Eldoret Municipality block 5/725	<b>322.</b>	Eldoret Municipality block 6/398	<b>328.</b>	Eldoret Municipality block 6/428
<b>317.</b>	Eldoret Municipality block 5/726	<b>323.</b>	Eldoret Municipality block 6/399	<b>329.</b>	Eldoret Municipality block 9/2260
<b>318.</b>	Eldoret Municipality block 5/727	<b>324.</b>	Eldoret Municipality block 6/400	<b>330.</b>	Eldoret Municipality block 9/593
<b>319.</b>	Eldoret Municipality block 5/728	<b>325.</b>	Eldoret Municipality block 6/401	<b>331.</b>	Part Of Eldoret Municipality block 5
<b>320.</b>	Eldoret Municipality block 6/312	<b>326.</b>	Eldoret Municipality block 6/402	<b>332.</b>	Sub-Division Of 8/83 Into 574-588

## NYERI MUNICIPALITY

	1	2	3	4	5	6	7	8
	Land Ref. No. Location	Reserved/ Intended Use	Current Use	Area in Ha.	Original Allottee and Date of Allocation	Allocating Authority	Current Owner and Address	Remarks
1	Block 1 /1044 HG 20 Compound Outspan	Government Housing	Residential	0.21	Daniel Wachira Kahoro Box 20119 Nairobi 6-5-96	Commissioner of Lands	Daniel Wachira Kahoro Box 20119 Nairobi	Revoke
2	Block 1/1046 GH 45 compound outspan	Government Housing	Residential	0.0945	C J M Maweu and Kahome Kimweya Ndeithi P. O. Box 272 Nyeri.	Commissioner of Lands	Nderitu Wachira	Revoke
3	Block 1/1047HG 45 Compound Karatuna Road	Government Housing	Residential	0.1347	Jane Wanjiru 19-9-96	Commissioner of Lands	Jane Wanjiru 19-9-98	Revoke
4	Block 1/1051	Government Housing	Residential	0.0998	Gladys Wamuyo 1995	Commissioner of Lands	Outreach Gospel Church	Revoke
5	Block 1/1052	Government Housing	Residential	0.085	David Mwangi 1995	Commissioner of Lands	Johnson Njagi Kigo	Revoke
6	Block 1/1056	Government Housing	Residential	0.1478	Ndukande Self Help Group 1992	Commissioner of Lands	Ndukanda Self Help Group	Revoke
7	Block 1/1059 HG 41 Compound Ring road	Government House	Residential	0.44	Panc Hardware Products Ltd. 1.6.1995	Commissioner of Lands	Fredrick Mwai Mwhia	Revoke
8	Block 1/1060 HG 41 Compound Ring Road	Government Housing	Residential	0.3	Karandi Farm Ltd 1.6.99	Commissioner of Lands	Karandi Farm Ltd	Revoke



## NYERI MUNICIPALITY

	1	2	3	4	5	6	7	8
	Land Ref. No. Location	Reserved/ Intended Use	Current Use	Area in Ha.	Original Allottee and Date of Allocation	Allocating Authority	Current Owner and Address	Remarks
9	Block 1/1062 MG 4 compound outspan area	Government Housing	Residential	0.17	Godfrey Wachira Mahinda Box 34109, Nairobi	Commissioner of Lands	Geoffrey Wachira Mahinda Box 34109 Nairobi	Revoke
10	Block 1/1063	Government Housing	Residential	0.223	Jane Wanjiru	Commissioner of Lands	Jane Wanjiru	Revoke
11	Block 1/1064 HG 44 compound ring road	Government Housing	Residential	0.2301	David Githinji Gitundi 1995	Commissioner of Lands	David Githinji Gitundi Box 12234, Nyeri	Revoke
12	Block 1/1066 HG 57 Compound ring road	Government Housing	Residential	0.2	Muga Apondi 1995	Commissioner of Lands	Shushilaben w/o Chandulal Shah & Khilan Chandulal Shah	Revoke
13	Block 1/1068 HG 38 Compound Ring Road	Government Housing	Residential	0.15	George Nderitu Macharia 3-10-95	Commissioner of Lands	George Nderitu Macharia	Revoke
14	Block 1/1070 hg 15 Compound	Government Housing	Residential	0.11	Joseph Wachira Wauruhi	Commissioner of Lands	Ernest Munyu Macharia	Revoke
15	Block 1/1072 HG 46 compound ring road	Government Housing	Residential	0.1297	Hillary Kabugu Muguku 1995	Commissioner of Lands	Hillary Kabugu Muguku	Revoke
16	Block 1/1073 HG 46 Compound Ring road	Government House	Residential	0.13	Simon Wachuri Warututu Box 12596 Nyeri	Commissioner of Lands	Simon Wachuri Warututu Box 12596 Nyeri	Revoke

## NYERI MUNICIPALITY

Land Ref. No. Location	Reserved/ Intended Use	Current Use	Area in Ha.	Original Alottee and Date of Allocation	Allocating Authority	Current Owner and Address	Remarks
17 Block 1/1079 HG 10&21 compound outspan	Government Housing	Residential	0.11	Laban Michuka Chuluvi	Commissioner of Lands	Grace Muthoni Mukuha	Revoke
18 Block 1/1080 MG 21 compound outspan	Government Housing	Residential	0.12	Charles Njogu Maina 1998	Commissioner of Lands	Charles Njogu Maina	Revoke
19 Block 1/1082 HG 19 compound Ring road	Government Housing	Residential	0.2109	Solomon Wanyoike Kiragu	Commissioner of Lands	Solomon Wanyoike Kiragu	Revoke
20 Block 1/1083 HG 19 compound ring road	Government Housing	Residential	0.2099	Purity Wangui Gikuhii 1995	Commissioner of Lands	Derek Henry Atherton	Revoke
21 Block 1/1084 HG:19 compound ring road	Government Housing	Residential	0.2104	Gervas Owino Oketch 1995	Commissioner of Lands	Paul Wanjohi Wachira	Revoke
22 Block 1/1088 MG 8 compound outspan	Government Housing	Residential	0.14	Irene Chebet Box 99206, Nairobi 1999	Commissioner of Lands	Joseph Wachira Kahuria	Revoke
23 Block 1/1100 MG 96 compound Karatina road	Government Housing	Residential	0.124	Rose Nyawira Ngiibuini 1995	Commissioner of Lands	Rose Nyawira Ngiibuini	Revoke
24 Block 1/1101 MG 7A B Karatina road	Government Housing	Residential	0.094	George Maina Ndegwa & Patrick Njiraini Maina P. O. Box 1270 Nyeri 1995	Commissioner of Lands	George Maina Ndegwa & Patrick Njiraini Maina 1997	Revoke

## NYERI MUNICIPALITY

	1	2	3	4	5	6	7	8
	Land Ref. No. Location	Reserved/ Intended Use	Current Use	Area in Ha.	Original Allottee and Date of Allocation	Allocating Authority	Current Owner and Address	Remarks
25	Block 1/1106 MG 6A B Karatina road	Government Housing	Residential	0.15	Joseph Gathanwa Njunge	Commissioner of Lands	Joseph Gathanwa Njunge	Revoke
26	Block 1/1109 HG Sand HG 59 Compound Outspan	Government Housing	Residential	0.1301	Moses Mugwe Mwangi 16/12-95	Commissioner of Lands	Moses Mugwe Mwangi	Revoke
27	Block 1/1114 HG 25 compound outspan	Government Housing	Residential	0.275	Agnes Wanjira Murage 7 Ephantus Murage Munda 1996	Commissioner of Lands	Agnes Wanjira Murage 7 Ephantus Murage Munda 1998	Revoke
28	Block 1/1115 HG 26 Compound Outspan	Government Housing	Residential	0.24	Cyrus Kimamo Warui 28- 11-95	Commissioner of Lands	Cyrus Kimamo Warui	Revoke
29	Block 1/1115 MG 26 Compound Outspan	Government House	Residential	0.24	David Oitina, P. O. Box 180, Nyeri	Commissioner of Lands	Cyrus Kimamo Warui 28 11 96	Revoke
30	Block 1/1129 HG 31 Compound Ring Road	Government Housing	Residential	0.13	Cecilia Wanjiru Gategwa Box 1922 Nyeri 4-12-95	Commissioner of Lands	Mary Wairimu Waiganjo, P. o. Box 2360, Nyeri	Revoke
31	Block 1/1131 HG 12413 compound outspan	Government Housing	Residential	0.18	Nancy Kathuga 1995	Commissioner of Lands	Nancy Kathuga	Revoke

## NYERI MUNICIPALITY

	<b>1</b>	<b>2</b>	<b>3</b>	<b>4</b>	<b>5</b>	<b>6</b>	<b>7</b>	<b>8</b>
	<b>Land Ref. No. Location</b>	<b>Reserved/ Intended Use</b>	<b>Current Use</b>	<b>Area in Ha.</b>	<b>Original Allottee and Date of Allocation</b>	<b>Allocating Authority</b>	<b>Current Owner and Address</b>	<b>Remarks</b>
<b>32</b>	Block 1/1132 HG 13 compound outspan area	Government Housing	Residential	0.1	Hudson Kihumba Wanguthu 1995	Commissioner of Lands	Hudson Kihumba Wanguthu John Gacheri Kariuki	Revoke
<b>33</b>	Block 1/1135 HG 6 Compound outspan	Government Housing	Residential	0.12	Edith Kinya Immana 1995	Commissioner of Lands	Dansteplin Gichimu & Nancy Njeri Gichimu	Revoke
<b>34</b>	Block 1/1136 HG 2 and 60 Compound outspan	Government Housing	Residential	0.136	George Huho Ironjo 13-5-95	Commissioner of Lands	Josephat Kihika Muhoro Box 2947 Nyeri	Revoke
<b>35</b>	Block 1/1137 HG 2 Compound Outspan	Government Housing	Residential	0.21	Johnson Chege Njuguna 8-3-1995	Commissioner of Lands	Lawrence Kariuki Muraya	Revoke
<b>36</b>	Block 1/1140 HG 38 Compound Ring Road	Government Housing	Residential	0.1122	Grace Wanjuru, P. O Box 202, Nyeri	Commissioner of Lands	Joseph Njeru Njoroge	Revoke
<b>37</b>	Block 1/1143 HG has no No. Mumbi Estate	Government Housing	Residential	0.1401	Beatrice Njeri Mwangi 1998	Commissioner of Lands	Beatrice Njeri Mwangi 1998	Revoke
<b>38</b>	Block 1/1144 HG 18 compound ring road	Government Housing	Residential	0.17	Nicholas Kigo Wambugu 1995	Commissioner of Lands	Nancy Njeri Gichimu	Revoke
<b>38</b>	Block 1/1152 HG 19 Compound	Government Housing	Residential	0.167	William w Barasa, P O Box 1904, Nyeri	Commissioner of Lands	Samuel Githiga Mwangi Box 1904, Nyeri	Revoke

## NYERI MUNICIPALITY

	Land Ref. No. Location	Reserved/ Intended Use	Current Use	Area in Ha.	Original Allottee and Date of Allocation	Allocating Authority	Current Owner and Address	Remarks
	1	2	3	4	5	6	7	8
40	Block 1/1156	Government Housing	Residential	0.222	Peter Maana Kahuthia 1995	Commissioner of Lands	Peter Maana Kahuthia	Revoke
41	Block 1/1185 HG 29 compound ring road	Government Housing	Residential	0.1465	Pauline Kamau Ndungu	Commissioner of Lands	Pauline Kamau Ndungu	Revoke
42	Block 1/1207 HG37 Ring Rd.	Government Housing	Residential	0.19	Cyrus Gichangi Wahome, P. O. Box 69, Kiganjo	Commissioner of Lands	Cyrus Gichangi Wahome, P. O. Box 69, Kiganjo	Revoke
43	Block 1/1212 MG 21 Compound Kimathi	Government Housing	Residential	0.0905	Anne Nyambura Kanyi 28/5/95	Commissioner of Lands	Pauline Wangui Wanyoike	Revoke
44	Block 1/1215 MG112 Karatina Rd.	Govt. House	Residential		Willy M Mwangi, P. O. 40530, Nairobi	Commissioner of Lands	Willy M Mwangi, P. O. 40530, Nairobi	Revoke
45	Block 1/1219 HG 17 Compound Rind road	Government House	Residential	0.21	Gatonye Victor Karuki Box 52529 24-3-95	Commissioner of Lands	Gatonye Victor Karuki	Revoke
46	Block 1/1224 HG 5 & 45 compound outspan	Government Housing	Clinic	0.3795	Ephraim Mwangi Wachira, P. O. Box 580, Nyeri	Commissioner of Lands	Nyeri Medical Services Ltd	Revoke
47	Block 1/1259 HG 30 compound ring road	Government Housing	Residential	0.1	James Ngunju Karegi 1995	Commissioner of Lands	James Ngunju Karegi 1995	Revoke

## NYERI MUNICIPALITY

Land Ref. No. Location	Reserved/ Intended Use	Current Use	Area in Ha.	Original Allottee and Date of Allocation	Allocating Authority	Current Owner and Address	Remarks
48 Block 1/1260 HG 30 compound ring road	Government Housing	Residential	0.1012	Stephen Mwangi Muriithi 1995	Commissioner of Lands	Stephen Mwangi Muriithi 1995	Revoke
49 Block 1/1273 HG 20 compound outspan	Government Housing	Residential	0.4038	Jeragi Enterprises Ltd. P. O. Box 2637, Nyeri	Commissioner of Lands	Tagwa holdings Ltd	Revoke
50 Block 1/1281HG.68 compound outspan area	Government Housing	Residential	0.1	Eunice Wariga Ndiragu 1998	Commissioner of Lands	Eunice Wariga Ndirangu	Revoke
51 Block 1/1284	Government Housing	Residential	0.072	Samuel Kimondo Theuri Box 1136 Machakos	Commissioner of Lands	Samuel Kimondo Theuri	Revoke
52 Block 1/1299 HG 2 compound outspan	Government Housing	Residential	0.0882	Elizabeth Wairimu Kimani	Commissioner of Lands	Elizabeth Wairimu Kimani	Revoke
53 Block 1/13012 HG 20 Kimathi	Government Housing	Residential	0.648	David Mwangi, P O Box 609, Nyeri 22/7/98.	Commissioner of Lands	David Mwangi, P O Box 609, Nyeri	Revoke
54 Block 1/1336 MG 5 compound outspan	Government Housing	Clinic	0.132	Ephraim Mwangi Wachira, P. O. Box 580, Nyeri	Commissioner of Lands	Nyeri medical services Ltd	Revoke
55 Block 1/1336 MG5 Outspan	Govt. House	Residential	0.3795	Geoffrey Macharia Kiruki	Commissioner of Lands	Geoffrey Macharia Kiruki	Revoke
56 Block 1/1379 Ring road	Government House	Residential	0.2009	Daniel Wamahiu Kiongo 15-99	Commissioner of Lands	Daniel Wamahiu Kiongo	Revoke

## NYERI MUNICIPALITY

Land Ref. No. Location	Reserved/ Intended Use	Current Use	Area in Ha.	Original Allottee and Date of Allocation	Allocating Authority	Current Owner and Address	Remarks
57 Block 1/1381 Ring Road	Govt. House	Residential	0.1586	Esther Chepkoech Koske Box 281, Nyeri	Commissioner of Lands	Esther Chepkoech Koske Box 281, Nyeri	Revoke
58 Block 1/1400 MG 81Compound Karatina Road	Government Housing	Residential	0.103	Geoffrey Hesbon 15-6-99	Commissioner of Lands	Geoffrey Hesbon	Revoke
59 Block 1/1401 Karatina Road	Government Housing	Residential	0.103	Philip Kibet Tonui 27-1-1999	Commissioner of Lands	Agnes Wangui Mugweru	Revoke
60 Block 1/1410 HG 46 Ring Rd.	Government Housing	Residential	0.1339	John Hunyu	Commissioner of Lands	John Hunyu	Revoke
61 Block 1/1412 HG46 Ring Rd.1	Government Housing	Residential	0.174	Dadson Wathuta Kiruga	Commissioner of Lands	Dadson Wathuta Kiruga	Revoke
62 Block 1/1403 HG 27 Compound Kuviville	Government House	Residential	0.1027	Raphael Muturi Njogu 1999	Commissioner of Lands	Ngatia Tarcisius Aguline Box 55988 Nairobi	Revoke
63 Block 1/1444	Government Housing	Residential	0.17	Nicholas Kigo Wambugu	Commissioner of Lands	Nancy Njeri Gichimu	Revoke
64 Block 1/1452 HG 26 compound outspan area	Government Housing	Residential	0.088	Mary Wangechi Wanjau	Commissioner of Lands	Mary Wangechi Wanjau	Revoke
65 Block 1/662 Outspan HG 10 Compound	Government Housing	Residential	0.201	Stephen Mugo Mutothori	Commissioner of Lands	Stephen Mugo Mutothori	Revoke

## NYERI MUNICIPALITY

	1	2	3	4	5	6	7	8
	Land Ref. No. Location	Reserved/ Intended Use	Current Use	Area in Ha.	Original Allottee and Date of Allocation	Allocating Authority	Current Owner and Address	Remarks
67	Block 1/663 outspan HG 21 Compound	Government Housing	Residential	0.201	Kenya Hotels Ltd 4-2-85	Commissioner of Lands	Stephen Mugo Mutothori	Revoke
68	Block 1/871 Outspan	Government Housing	Residential	0.3793	Margaret Gacigi Ithongo 5 2-1992	Commissioner of Lands	Margaret Gacigi Ithongo	Revoke
69	Block 1/901 Outspan	Government Housing Hg20 Compound	Residential	0.2064	Joshua Ichangi 18-4-94	Commissioner of Lands	Joshua Ichangi	Revoke
70	Block 11/1156	Government Housing	Residential	0.0969	Geoffrey Macharia Kiruhi 1996	Commissioner of Lands	Geoffrey Macharia Kiruhi Box 2058 Nyeri	Revoke
71	Block 11/1202	Government Housing	Residential	0.0369	Murimi K. Njogu 1998	Commissioner of Lands	Murimi K Njogu	Revoke
72	Block 11/364	Government Housing	Residential	0 1012	Marion Wangechi Njuki 1980	Commissioner of Lands	Marion Wangechi Njuki Box 14966 Nairobi	Revoke
73	Block 11/367	Government Housing	Residential	9.171	Kezzy Wanjiru Muntu 1980	Commissioner of Lands	John Nehemiah Wambugu Gicho	Revoke
74	Block 11/368	Government Housing	Residential	0 2641	Francis Karugu Nganatha 1980	Commissioner of Lands	Francis Karugu Nganatha 1980	Revoke
75	Block 11/370	Government Housing	Residential	0.0722	Kuiya Ng'anga 1981	Commissioner of Lands	Joseph A. Ngunjiri	Revoke



## NYERI MUNICIPALITY

	Land Ref. No. Location	Reserved/ Intended Use	Current Use	Area in Ha.	Original Allottee and Date of Allocation	Allocating Authority	Current Owner and Address	Remarks
		<b>2</b>	<b>3</b>	<b>4</b>	<b>5</b>	<b>6</b>	<b>7</b>	<b>8</b>
76	Block 11/4	Government Housing	Residential	0.8498	Osman Allu & Company Ltd 1945	Commissioner of Lands	James Muriuki Muriithi	Revoke
77	Block 11/460 Kumville	Government Housing	Residential	0.0546	Christopher Githaiga Kagimbi	Commissioner of Lands	Christopher Githaiga Kagimbi	Revoke
78	Block 11/465 HG 57 Compound"	Government Housing	Residential	0.04	Samuel Wanjohi Ndegwa 1985	Commissioner of Lands	Ndigithe Karuki	Revoke
79	Block 11/643 HG 1 Compound Kumville	Government Housing	Residential	0.17	Amin Olybaid Yosef. Box 98, Kendu Bay. 30-4-91	Commissioner of Lands	Amin Olybaid Yosef. Box 98, Kendu Bay.	Revoke
80	Block 111/124	Government Housing	Residential	0.1012	Satwant Kaur Vir Singh	Commissioner of Lands	Satwant Kaur Vir Singh	Revoke
81	Block 111/136	Blue Valley Estate Nursery School	Residential	0.405	Magahial Meghji Shah & others	Commissioner of Lands	Magahial Meghji Shah & others	Revoke
82	Block 111/232	Market Extension	Hotel parking	0.2891	Batian Grand Hotel	Commissioner of Lands	Batian Grand Hotel	Revoke
83	Block 111/260	Primary school	Commercial school of alternative Medicine & Technology	2.35	Jack K. Githae, Amy W. Githae, Ann W. Githae	Commissioner of Lands	Jack K. Githae, Amy W. Githae, Ann W. Githae	Revoke
84	Block 111/48	Kamukunji Grounds	Business-Cum-Residential	0.297	Roderick Gaitirira Kanani 1975	Commissioner of Lands	Anna Nyathoma	Revoke

## NYERI MUNICIPALITY

Land Ref. No. Location	Reserved/ Intended Use	Current Use	Area in Ha.	Original Allottee and Date of Allocation	Allocating Authority	Current Owner and Address	Remarks
85 Block 111/49	Kamukunji Grounds	Business- Cum- Residential	0.033	Elizabeth Macharia Box 30099 1979	Commissioner of Lands	Peter Kiruthi Gitonga	Revoke
76 Block 111/50	Kamukunji Grounds	Business- Cum- Residential	0.0512	Gaudesio Wamiti 1975	Commissioner of Lands	Kauti Investment Ltd	Revoke
87 Block 111/65	Kamukunji Grounds	Business- Cum- Residential	0.0297	Jacinta Njoki Mureithi	Commissioner of Lands	Maima Gikondi	Revoke
88 Block 111/66	Kamukunji Grounds	Business- Cum- Residential	0.0297	Bethuel Kigonde Mutuota	Commissioner of Lands	Bethuel Kigonde Mutuota	Revoke
89 Block 111/67	Kamukunji Grounds	Business- Cum- Residential	0.297	Paul Maingi Wamai	Commissioner of Lands	Pammat Holdings Ltd	Revoke
90 Block 111/69	Kamukunji Grounds	Business- Cum- Residential	0.0465	Jane Wahinga Kago	Commissioner of Lands	Clement Kanja Getahi	Revoke
91 Block 111/70	Kamukunji Grounds	Business- Cum- Residential	0.0465	Lawrence Githinji Magandu 1993	Commissioner of Lands	Duncan Kinyua Macharia	Revoke
92 Block 111/71	Kamukunji Grounds	Business- Cum- Residential	0.0466	Ernest Muriu 1979	Commissioner of Lands	Vincent E. Muguka Muriu	Revoke

## NYERI MUNICIPALITY

	Land Ref. No. Location	Reserved/ Intended Use	Current Use	Area in Ha.	Original Allottee and Date of Allocation	Allocating Authority	Current Owner and Address	Remarks
93	Block 111/72	Kamkunji Grounds	Business-Cum-Residential	0.57	Harris Thiongo Ithagu 1979	Commissioner of Lands	Fabian Kagiri Kariuki	Revoke
94	Block 111/73	Kamkunji Grounds	Business-Cum-Residential	0.446	Charles Mwangi Francis 1979	Commissioner of Lands	Harrison Mwangi Manguru	Revoke
95	Block 111/74	Kamkunji Grounds	Business-Cum-Residential	0.0465	Wanjiru Nderitu 1979	Commissioner of Lands	Wanjiru Nderitu	Revoke
96	Block 111/75	Kamkunji Grounds	Business-Cum-Residential	0.0465	Gerald Muriuki 1971	Commissioner of Lands	Muitungu Ltd	Revoke
97	Block 1V/89	Nursery School	Residential	0.1002	Faith Wanjiku Gathoni Mwangi 1995	Commissioner of Lands	Grace Wanjiru Mbutia & Jane W. Wairagu	Revoke
98	Block IX/36	Bus Park	Business-Cum-Residential		P. T. Ndegwa	Commissioner of Lands	P. T. Ndegwa	Revoke
99	Plot No. 193	Road Reserve	Business		C. Mahinda	Commissioner of Lands	C. Mahinda	Revoke
100	Block II/371	Public Purpose K.F.A.	Business		Maciazinex Africa Co. Ltd	Commissioner of Lands	Maciazinex Africa Co. Ltd	Revoke

## KISUMU MUNICIPALITY

Serial No.	Plot number	Reserved/Planned User	Current User	Area (In Ha)	Name & Address of Original Allottee & Date of Allocation	Allocating Authority	Name And Address of Current Owner	Remarks
	<b>1</b>	<b>2</b>	<b>3</b>	<b>4</b>	<b>5</b>	<b>6</b>	<b>7</b>	<b>8</b>
1.	Kisumu Municipality Block 11/142 (Hg 57)	Govt. Residential House	Residential	0.2742	Vincent Kipkurui Tuwei 1.8.94	Commissioner of Lands (Gacanja)	Foam Matress Lid Box 230 Kisumu	Revoke
2.	Kisumu Municipality Block 10/563	Open Space	Residential	Not stated	Loycc Ogolla	Commissioner of Lands (Gacanja)	Loyce Ogolla	Revoke
3.	Kisumu Municipality Block 10/569	Aerodromes & Prison Housing	Residential	Not stated	Norlake Investments Lid 1.7.1991	Commissioner of Lands (Gacanja)	Norlake Investments Lid 1 7 1991	Revoke
4.	Kisumu Municipality Block 10/660	Aerodromes & Prison Housing	Residential	0.0351	Norlake Investments	Commissioner of Lands (Gacanja)	Katangi Developers Lid Box 2501 Kisumu	Revoke
5.	Kisumu Municipality Block 10/661	Aerodromes & Prison Housing	Residential	0.0348	Norlake Investments	Commissioner of Lands (Gacanja)	Katangi Developers Lid	Revoke
6.	Kisumu Municipality Block 10/662	Open Space	Residential	Not stated	Asit Awan	Commissioner of Lands (Gacanja)	Asit Awan	Revoke
7.	Kisumu Municipality Block 10/723	Aerodromes & Prison Housing	Residential	Not stated	Norlake Investments	Commissioner of Lands (Gacanja)	Norlake Investments	Revoke

## KISUMU MUNICIPALITY

Serial No.	Plot number	Reserved/Planned User	Current User	Area (In Ha)	Name & Address of Original Allottee & Date of Allocation	Allocating Authority	Name And Address of Current Owner	Remarks
	<b>1</b>	<b>2</b>	<b>3</b>	<b>4</b>	<b>5</b>	<b>6</b>	<b>7</b>	<b>8</b>
8.	Kisumu Municipality Block 10/730	Government House	Residential	0.0139	John Johannes Abuor	Commissioner of Lands (Gacanja)	Same Box 1470 Kisumu	Revoke
9.	Kisumu Municipality Block 10/731	Government House	Residential	0.1	Titus Tirisia	Commissioner of Lands (Gacanja)	Tom Owuor Kobe & Pacifica Okim Adero	Revoke
10.	Kisumu Municipality Block 11/100	Government House	Residential	0.253	Moses Onyango & George Nyakundi	Commissioner of Lands (Gacanja)	Mayfair Holdings Ltd Box 1064 Kisumu	Revoke
11.	Kisumu Municipality Block 11/126	Govt. Residential House	Commercial	0.0614	James ochreng Oyugi	Commissioner of Lands (Gacanja)	Feroz ali sa druiddin pop box 570 kisumu	Revoke
12.	Kisumu Municipality Block 11/140	Government House	Residential	0.347	Prabhulal p. shah, kaushik r. 1.5.95	Commissioner of Lands (Gacanja)	Charanjit Singh Hayer & Samagar Singh Hayer	Revoke
13.	Kisumu Municipality Block 11/141(MG 171)	Govt Residential House	Private Residential	0.316 ha	Jiten Hasmukh Pabari	Commissioner of Lands (Gacanja)	Jiten Kasmuka Pabam Box 504 Kisumu	Revoke

## KISUMU MUNICIPALITY

Serial No.	Plot number	Reserved/Planned User	Current User	Area (In Ha)	Name & Address of Original Allottee & Date of Allocation	Allocating Authority	Name And Address of Current Owner	Remarks
	<b>1</b>	<b>2</b>	<b>3</b>	<b>4</b>	<b>5</b>	<b>6</b>	<b>7</b>	<b>8</b>
14.	Kisumu Municipality Block 11/143 (Hg 80)	Govt. Residential House	Private Residential	0.3025	Edwin Rakwar - 1.8.94	Commissioner of Lands (Gacanja)	Tejendra Mohahim Chimaual Mandalia & Hamshkumar Mandalia Box 359 Kisumu	Revoke
15.	Kisumu Municipality Block 11/145 (Hg 79)	Govt. Residential House	Private Residential	0.2764	Mary Jemeli Samoei	Commissioner of Lands (Gacanja)	Hayer Bishan Sigh & Sons Box 253 Kisumu	Revoke
16.	Kisumu Municipality Block 11/150(Hg House 57)	Govt. Residential House	Private Residential	0.25	Victoria Distributors Limited Box 1746 Kisumu	Commissioner of Lands (Gacanja)	Victoria Distributors Limited Box 1746 Kisumu	Revoke
17.	Kisumu Municipality Block 11/151 (Hg 57)	Govt. Residential House	Private Residential	0.11	John Nandasaba Masolo 1.6.95	Commissioner of Lands (Gacanja)	Norlake Investment Ltd Box 406 Kisumu	Revoke
18.	Kisumu Municipality Block 11/177 (Hg 59)	Govt. Residential House	Private Residential	Not stated	Joshua Adege Ochieng 1.8.96	Commissioner of Lands (Gacanja)	Joshua Adege Ochieng box 1922 Kisumu	Revoke

## KISUMU MUNICIPALITY

Serial No.	Plot number	Reserved/Planned User	Current User	Area (In Ha)	Name & Address of Original Allottee & Date of Allocation	Allocating Authority	Name And Address of Current Owner	Remarks
	<b>1</b>	<b>2</b>	<b>3</b>	<b>4</b>	<b>5</b>	<b>6</b>	<b>7</b>	<b>8</b>
19.	Kisumu Municipality Block 11/216	Govt. Residential House	Residential	0.1655	Joshua Kimwetich	Commissioner of Lands (Gacanja)	Box 1912 Kisumu	Revoke
20.	Kisumu Municipality Block 11/24	Govt. Residential House	Private Residential	Not stated	United Millers Ltd 7.11.95	Commissioner of Lands (Gacanja)	Joshua Adege Ochieng	Revoke
21.	Kisumu Municipality Block 11/252	Railway Reserve	Industrial	0.0901	Kp&Tc	Commissioner of Lands (Gacanja)	Desahe Investment Box 98 Ngarua	Revoke
22.	Kisumu Municipality Block 11/49 (Hg 58)	Govt. Residential House	Private Residential	0.2972	Jyoshi Girish Patel 1.3.95	Commissioner of Lands (Gacanja)	United Millers Ltd	Revoke
23.	Kisumu Municipality Block 11/67	Govt. Residential House	Private Residential	Not stated	R. Singh	Commissioner of Lands (Gacanja)	Jayoshi Girish Patel	Revoke
24.	Kisumu Municipality Block 11/81 (Hg 45)	Govt. Residential House	Private Residential	Not stated	Church Commissioners of Kenya	Commissioner of Lands (Gacanja)	Suckbickar R. Singh	Revoke
25.	Kisumu Municipality Block 11/90	KWS	Residential	Not stated	Peter Onyango Obado & Beatrice Aloyo	Commissioner of Lands (Gacanja)	Charanjit Singh Hayer & Sarnagar Singh Hayer	Revoke

## KISUMU MUNICIPALITY

Serial No.	Plot number	Reserved/Planned User	Current User	Area (In Ha)	Name & Address of Original Allottee & Date of Allocation	Allocating Authority	Name And Address of Current Owner	Remarks
26.	Kisumu Municipality Block 12/123	Govt. Residential House	Private Residential	0.02092	Edison Kiplangat Bundotich P.O. Box 17060 Nairobi	Commissioner of Lands (Gacanja)	Church Commissioners of Kenya	Revoke
27.	Kisumu Municipality Block 12/125	Govt. Residential House	Private Residential	0.2092	Edison Bundotich Kiplangat	Commissioner of Lands (Gacanja)	Church Commissioners of Kenya.	Revoke
28.	Kisumu Municipality Block 12/128 (Hg 76)	Govt. Residential House	Private Residential	0.2092	John O. Ngele Willis O. Ongele, Victor Ongele Dan Omondi Raburu. 1.9.98	Commissioner of Lands (Gacanja)	John O Ngele Willis O. Ongele, Victor Ongele Box 11 Debu	Revoke
29.	Kisumu Municipality Block 12/131(Hg 73)	Govt. Residential House	Private Residential	0.1979	The Foreign Mission Board of The Southern Baptist Convention 1.1.96	Commissioner of Lands (Gacanja)	Chotalal Manji Pabari Nejla Chotalal Pabari Box 30158 Nbi	Revoke
30.	Kisumu Municipality Block 12/145	Government House	Residential	0.187	Desahe Investment Limited	Commissioner of Lands (Gacanja) direct allocation	Fredrick Meshack Opondo Box 370 Siajini	Revoke



## KISUMU MUNICIPALITY

Serial No.	Plot number	Reserved/Planned User	Current User	Area (In Ha)	Name & Address of Original Allottee & Date of Allocation	Allocating Authority	Name And Address of Current Owner	Remarks
31.	Kisumu Municipality Block 12/148	Railway Reserve	Industrial	0.2044	Patrick Kipkemei	Commissioner of Lands (Gacanja)	David Odhiambo Odeny	Revoke
32.	Kisumu Municipality Block 12/149	KPTC	Residential	0.2084	Veronica Mesa 24/4/02	Commissioner of Lands (Gacanja)	Pamela Otieno Onyoro And Jawan Ochieng Kouko Box 6053 Kisumu	Revoke
33.	Kisumu Municipality Block 12/152	Government House	Residential	Not stated	Patrick Kipkemei	Commissioner of Lands (Gacanja)	Patrick Kipkemei	Revoke
34.	Kisumu Municipality Block 12/153	Government House	Residential	0.2044	Zachamah Karanja Kinyanjui & Joseph Mbugua Maina KP&Tc 24/4/99	Commissioner of Lands (Gacanja)	Nishi Pandit Box 1444 Kisumu	Revoke
35.	Kisumu Municipality Block 12/18	Govt. Residential House	Private Residential	0.6831	European Stores Ltd 1.3.97	Commissioner of Lands (Gacanja)	The General Manager of The E.A Railways & Harbours Administration	Revoke

## KISUMU MUNICIPALITY

Serial No.	Plot number	Reserved/Planned User	Current User	Area (In Ha)	Name & Address of Original Allottee & Date of Allocation	Allocating Authority	Name And Address of Current Owner	Remarks
	<b>1</b>	<b>2</b>	<b>3</b>	<b>4</b>	<b>5</b>	<b>6</b>	<b>7</b>	<b>8</b>
36.	Kisumu Municipality Block 12/18/A	Govt Residential House	Private Residential	Not stated	Erick Luta Buyu 1.3.73	Commissioner of Lands (Gacanja)	Erick Luta Buyu 1.3.73	Revoke
37.	Kisumu Municipality Block 12/225	Government House	Residential	0.2934	Samuel Onyango Josiah	Commissioner of Lands (Gacanja)	Samuel Onyango Josiah Box 648 Kisumu	Revoke
38.	Kisumu Municipality Block 12/226	Government House	Residential	0.355	Samuel Onyango Josiah	Commissioner of Lands (Gacanja)	Samuel Onyango Josiah Box 648 Kisumu	Revoke
39.	Kisumu Municipality Block 12/236(Hg 27)	Govt. Residential House	Private Residential	0.2408	Hezekiah Nelson Oyugi 1.7.86	Commissioner of Lands (Gacanja)	Charanjit Singh Heyer And Samagar Singh Hayer Box 253 Kisumu	Revoke
40.	Kisumu Municipality Block 12/238	Govt. Residential House	Residential	0.2284	Sterling International Ltd 1998	Commissioner of Lands (Gacanja)	Patrick J. O Otieno Box 2453 Kisumu	Revoke
41.	Kisumu Municipality Block 12/312	Aerodromes & Prison Housing	Residential	Not stated	Norlake Investments	Commissioner of Lands (Gacanja)	Norlake Investments	Revoke
42.	Kisumu Municipality Block 12/312	Aerodromes & Prison Housing	Residential	Not stated	Norlake Investments	Commissioner of Lands (Gacanja)	Norlake Investments	Revoke

## KISUMU MUNICIPALITY

Serial No.	Plot number	Reserved/Planned User	Current User	Area (In Ha)	Name & Address of Original Allottee & Date of Allocation	Allocating Authority	Name And Address of Current Owner	Remarks
	<b>1</b>	<b>2</b>	<b>3</b>	<b>4</b>	<b>5</b>	<b>6</b>	<b>7</b>	<b>8</b>
43.	Kisumu Municipality Block 12/315	Railway house	Private residential	0.2084	Patrick kirkemei	Commissioner of Lands (Gacanja)	Patrick Kipkemei	Revoke
44.	Kisumu Municipality Block 12/339	Govt. Residential House	Residential	0.66	Tajendra Mohan Mandarma & Others	Commissioner of Lands (Gacanja)	Tajendra Mohan Mandarma & Others	Revoke
45.	Kisumu Municipality Block 12/340	Road Reserve	Residential	0.0697	Norlake Investments Tajendra Mohan	Commissioner of Lands (Gacanja)	Shiloah Investments Ltd Box 2501 Kisumu	Revoke
46.	Kisumu Municipality Block 12/345	Government House	Residential	0.1293	Oburu Oginga	Commissioner of Lands (Gacanja)	Oburu Oginga Box 78050 Nairobi	Revoke
47.	Kisumu Municipality Block 12/350	Government House	Residential	0.1482	Richard Oueno Harun	Commissioner of Lands (Gacanja)	Naftal Momanyi Makiali	Revoke
48.	Kisumu Municipality Block 12/351	Government House	Residential	0.0912	Richfrey Company Ltd	Commissioner of Lands (Gacanja)	Richfrey Company Ltd	Revoke
49.	Kisumu Municipality Block 12/353 Doctors House	Govt. Residential House	Private Residential	0.12	Mukep Agencies	Commissioner of Lands (Gacanja)	Mukep Agencies	Revoke

## KISUMU MUNICIPALITY

Serial No.	Plot number	Reserved/Planned User	Current User	Area (In Ha)	Name & Address of Original Allottee & Date of Allocation	Allocating Authority	Name And Address of Current Owner	Remarks
	<b>1</b>	<b>2</b>	<b>3</b>	<b>4</b>	<b>5</b>	<b>6</b>	<b>7</b>	<b>8</b>
50.	Kisumu Municipality Block 12/355	Government House	Residential	0.126	Rose Chelagat	Commissioner of Lands (Gacanja)	Samager Singh Hayer Box 253 Kisumu	Revoke
51.	Kisumu Municipality Block 12/367	Govt. Residential House	Private Residential	0.1	Garib Tespar	Commissioner of Lands (Gacanja)	Garib Tespar	Revoke
52.	Kisumu Municipality Block 12/37	Railway Residential	Residential	0.5164	Paul Mutui Maasaru & Arvind Raghwanji Jeshwa	Commissioner of Lands (Gacanja)	Andrava N Patel & Baaveesga Ravak	Revoke
53.	Kisumu Municipality Block 12/37(Hg38)	Govt. Residential House	Private Residential	Not stated	Nirmala Arvind Jethwa	Commissioner of Lands (Gacanja)	Nirmala Arvind Jethwa	Revoke
54.	Kisumu Municipality Block 12/372	Government House	Residential	0.2222	Samager Singh Hayer & Charanjit Singh Hayer	Commissioner of Lands (Gacanja)	Samager Singh Hayer & Charanjit Singh Hayer Box 253 Kisumu	Revoke
55.	Kisumu Municipality Block 12/376	Residential	Residential	0.2003	Paul Otieno Okcyo	Commissioner of Lands (Gacanja)	Chrajit Sihayen Singh	Revoke

## KISUMU MUNICIPALITY

Serial No.	Plot number	Reserved/Planned User	Current User	Area (In Ha)	Name & Address of Original Allottee & Date of Allocation	Allocating Authority	Name And Address of Current Owner	Remarks
	<b>1</b>	<b>2</b>	<b>3</b>	<b>4</b>	<b>5</b>	<b>6</b>	<b>7</b>	<b>8</b>
56.	Kisumu Municipality Block 12/389	Government House	Private Residential	0.03	Erick Omondi Ounga	Commissioner of Lands (Gacanja)	Monica Atieno Makaliwa Box 16 Kisumu	Revoke
57.	Kisumu Municipality Block 12/392(Hg74)	Govt. Residential House	Private Residential	0.1223	Mary Awuor Okeyo Box 34832 Nbi 1.7.94	Commissioner of Lands (Gacanja)	Mary Awuor Okeyo Box 34832 Nbi	Revoke
58.	Kisumu Municipality Block 12/40(Hg35)	Govt. Residential House	Private Residential	0.4181	Cotton Lint Seed Marketing Board 1.8.95	Commissioner of Lands (Gacanja)	United Millers Box 620 Kisumu	Revoke
59.	Kisumu Municipality Block 12/405 Hg19	Govt. Residential House	Private Residential	0.3141	Swan Carriers Limited 1.9.93	Commissioner of Lands (Gacanja)	Dimit Investment Ltd Box 2501 Kisumu	Revoke
60.	Kisumu Municipality Block 12/423	Government House	Residential	0.1484	Phenny Holdings Limited	Commissioner of Lands (Gacanja)	Phenny Holdings Limited Box 4852 Kisumu	Revoke
61.	Kisumu Municipality Block 12/46	Government House	Residential	0.4181	Henry Odin Box 12719 Nairobi	Commissioner of Lands (Gacanja)	Henry Odin Box 12719 Nairobi	Revoke

## KISUMU MUNICIPALITY

Serial No.	Plot number	Reserved/Planned User	Current User	Area (In Ha)	Name & Address of Original Allottee & Date of Allocation	Allocating Authority	Name And Address of Current Owner	Remarks
	<b>1</b>	<b>2</b>	<b>3</b>	<b>4</b>	<b>5</b>	<b>6</b>	<b>7</b>	<b>8</b>
62.	Kisumu Municipality Block 12/47(Hg32)	Govt. Residential House	Private Residential	0.2537	Dhrajhal Bwagwanji 1.8.95	Commissioner of Lands (Gacanja)	Brenda Christine Agwaya Box 3117 Kisumu	Revoke
63.	Kisumu Municipality Block 12/93	Govt. Residential House	Private Residential	0.4181	Ojwang' K'ombudo & Ojenge K'ombudo 1.7.67 Box 920 Kisumu	Commissioner of Lands (Gacanja)	Ojwang' K'ombudo & Ojenge K'ombudo 1.7.67 Box 920 Kisumu	Revoke
64.	Kisumu Municipality Block 13/38	Road Reserve	Residential	Not stated	Winam Developers	Commissioner of Lands (Gacanja)	Not stated	Revoke
65.	Kisumu Municipality Block 2/826	Road Reserve	Residential	Not stated	Elisha Shemeni & Umesh Shah	Commissioner of Lands (Gacanja)	Elisha Shemeni & Umesh Shah	Revoke
66.	Kisumu Municipality Block 2/110	Road Reserve	School for the destitute	Not stated	James Machenei & Others	Commissioner of Lands (Gacanja)	James Machenei & Others	Revoke
67.	Kisumu Municipality Block 2/111	Re-Sealing Unit (Mow)	Private Residential	2.79	United Millers Box 620 Kisumu	Commissioner of Lands (Gacanja)	United Millers Box 620 Kisumu	Revoke

## KISUMU MUNICIPALITY

Serial No.	Plot number	Reserved/Planned User	Current User	Area (In Ha)	Name & Address of Original Allottee & Date of Allocation	Allocating Authority	Name And Address of Current Owner	Remarks
	<b>1</b>	<b>2</b>	<b>3</b>	<b>4</b>	<b>5</b>	<b>6</b>	<b>7</b>	<b>8</b>
68.	Kisumu Municipality Block 2/112	Road Reserve	Residential	0.2362	Obanda J. Oswago	Commissioner of Lands (Gacanja)	United Millers Limited Box 620 Kisumu	Revoke
69.	Kisumu Municipality Block 2/115	Road Reserve	Residential	Not stated	Viatu Ltd	Commissioner of Lands (Gacanja)	Not stated	Revoke
70.	Kisumu Municipality Block 2/126	Airport Land/Mopw Land	Residential	3.752	United Millers Ltd Box 620 Kisumu	Commissioner of Lands (Gacanja)	United Millers Ltd Box 620 Kisumu	Revoke
71.	Kisumu Municipality Block 2/175 (Hg 42)	Govt. Residential House	Private Residential	Not stated	Nalinchandra D. Dodhia	Commissioner of Lands (Gacanja)	Nalinchandra D Dodhia	Revoke
72.	Kisumu Municipality Block 2/230	Public Purpose	Residential		Macdonald Lijoodi Makaka	Commissioner of Lands (Gacanja)	Macdonald Lijoodi Makaka	Revoke
73.	Kisumu Municipality Block 2/38	Airport Land/Mopw Land	Residential	0.074	Solomon Waddoyi Ohungo	Commissioner of Lands (Gacanja)	United Millers Surrendered Sec 2/126	Revoke
74.	Kisumu Municipality Block 2/60	Airport Land/Mopw Land	Residential	0.0452	Solomon Waddoyi Ohungo	Commissioner of Lands (Gacanja)	United Millers Ltd Surrendered Sec 2/126	Revoke

## KISUMU MUNICIPALITY

Serial No.	Plot number	Reserved/Planned User	Current User	Area (In Ha)	Name & Address of Original Allottee & Date of Allocation	Allocating Authority	Name And Address of Current Owner	Remarks
75.	Kisumu Municipality Block 2/61	Airport Land/Mopw Land	Residential	0.0452	Solomon Waddyoi Ohingo	Commissioner of Lands (Gacanja)	United Millers Ltd Surrendered See 2/126	Revoke
76.	Kisumu Municipality Block 2/62	Airport Land/Mopw Land	Residential	0.0452	Solomon Waddyoi Ohingo	Commissioner of Lands (Gacanja)	United Millers Ltd Surrendered See 2/126	Revoke
77.	Kisumu Municipality Block 2/63	Airport Land/Mopw Land	Residential	0.0452	Solomon Waddyoi Ohingo	Commissioner of Lands (Gacanja)	United Millers Ltd Surrendered See 2/126	Revoke
78.	Kisumu Municipality Block 2/64	Airport Land/Mopw Land	Residential	0.0452	Solomon Waddyoi Ohingo	Commissioner of Lands (Gacanja)	United Millers Ltd Surrendered See 2/127	Revoke
79.	Kisumu Municipality Block 2/65	Airport Land/Mopw Land	Residential	0.0452	Solomon Waddyoi Ohingo	Commissioner of Lands (Gacanja)	United Millers Ltd Surrendered See 2/128	Revoke
80.	Kisumu Municipality Block 2/66	Airport Land/Mopw Land	Residential	0.0453	Solomon Waddyoi Ohingo	Commissioner of Lands (Gacanja)	United Millers Ltd Surrendered See 2/129	Revoke
81.	Kisumu Municipality Block 2/67	Airport Land/Mopw Land	Residential	0.0454	Solomon Waddyoi Ohingo	Commissioner of Lands (Gacanja)	United Millers Ltd Surrendered See 2/130	Revoke



## KISUMU MUNICIPALITY

Serial No.	Plot number	Reserved/Planned User	Current User	Area (In Ha)	Name & Address of Original Allottee & Date of Allocation	Allocating Authority	Name And Address of Current Owner	Remarks
	<b>1</b>	<b>2</b>	<b>3</b>	<b>4</b>	<b>5</b>	<b>6</b>	<b>7</b>	<b>8</b>
82.	Kisumu Municipality Block 2/68	Airport Land/Mopw Land	Residential	0.0271	United Millers Ltd	Commissioner of Lands (Gacanja)	United Millers Ltd Box 620 Kisumu	Revoke
83.	Kisumu Municipality Block 2/69	Airport Land/Mopw Land	Residential	Not stated	Solomon Waddoyi Ohingo	Commissioner of Lands (Gacanja)	United Millers Ltd	Revoke
84.	Kisumu Municipality Block 2/839	Road Reserve	Residential	Not stated	Mohammed Hassan Ali Sajani	Commissioner of Lands (Gacanja)	Mohammed Hassan Ali Sajani	Revoke
85.	Kisumu Municipality Block 2/840	Road Reserve	Residential	Not stated	Chacko Warkey	Commissioner of Lands (Gacanja)	Chacko Warkey	Revoke
86.	Kisumu Municipality Block 2/847	Road Reserve	Residential	Not stated	Callistus Akello	Commissioner of Lands (Gacanja)	Callistus Akello	Revoke
87.	Kisumu Municipality Block 3/101	Slaughter House	Commercial	Not stated	A. Thanji M. Shinji	Commissioner of Lands (Gacanja)	A. Thanji M. Shinji	Revoke
88.	Kisumu Municipality Block 3/14	Government House	Residential	0.067	Vantage Investment Limited	Commissioner of Lands (Gacanja)	Wilfred M. Nyakundi Box 1 Omogonchiro	Revoke

## KISUMU MUNICIPALITY

Serial No.	Plot number	Reserved/Planned User	Current User	Area (In Ha)	Name & Address of Original Allottee & Date of Allocation	Allocating Authority	Name And Address of Current Owner	Remarks
	<b>1</b>	<b>2</b>	<b>3</b>	<b>4</b>	<b>5</b>	<b>6</b>	<b>7</b>	<b>8</b>
89.	Kisumu Municipality Block 3/195	Govt. Residential House	Commercial	0.9036	Nyanza petroleum dealers	Commissioner of Lands (Gacanja)	Suleiman enterprises Ltd	Revoke
90.	Kisumu Municipality Block 3/198	G.K	Petrol Station	0.5116	Nyanza Petroleum Dealers 1997	Commissioner of Lands (Gacanja)	Nyanza Petroleum Dealers	Revoke
91.	Kisumu Municipality Block 3/309(Hg 61)	Govt. Residential House	Private Residential	Not stated	Alice Afandi And Ernest Manoti 1.9.98	Commissioner of Lands (Gacanja)	Alice Afandi And Ernest Manoti 1.9.98	Revoke
92.	Kisumu Municipality Block 3/384	Not stated	Residential	Not stated	Salon N. Odebe	Commissioner of Lands (Gacanja)	Salon N. Odebe	Revoke
93.	Kisumu Municipality Block 3/411	Government House	Residential	Not stated	Peter O. Aringo	Commissioner of Lands (Gacanja)	Peter O. Aringo	Revoke
94.	Kisumu Municipality Block 4/286	Government House	Residential	0.0302	Agnes Njeri Muthuo	Commissioner of Lands (Gacanja)	Agnes Njeri Muthuo	Revoke
95.	Kisumu Municipality Block 4/287	Government House	Residential	0.0338	Agnes Njeri Muthuo	Commissioner of Lands (Gacanja)	Agnes Njeri Muthuo Box 12611 Nairobi	Revoke

## KISUMU MUNICIPALITY

Serial No.	Plot number	Reserved/Planned User	Current User	Area (In Ha)	Name & Address of Original Allottee & Date of Allocation	Allocating Authority	Name And Address of Current Owner	Remarks
	<b>1</b>	<b>2</b>	<b>3</b>	<b>4</b>	<b>5</b>	<b>6</b>	<b>7</b>	<b>8</b>
96.	Kisumu Municipality Block 4/296	Government House	Residential	0.042	Mary Auma Ondu	Commissioner of Lands (Gacanja)	Mary Auma Ondu Box 314 Kisumu	Revoke
97.	Kisumu Municipality Block 4/358	Road Reserve	Residential	0.1151	James Akoth Box 615 Kisumu	Commissioner of Lands (Gacanja)	James Akoth Box 615 Kisumu	Revoke
98.	Kisumu Municipality Block 4/446	Railway Reserve	Industrial	0.14	J. K. Imeli Kitur 3/10/1995 Box 74 Kitale	Commissioner of Lands (Gacanja)	J. K. Imeli Kitur 3/10/1995 Box 74 Kitale	Revoke
99.	Kisumu Municipality Block 5/25	Government House	Residential	1.0174	Luo Union Trustees 1.3.56	Commissioner of Lands (Gacanja)	Luo Union Trustees	Revoke
100.	Kisumu Municipality Block 5/299	Govt. Residential House	Private Residential	0.0557	Sarah Chelangat Box 609 Kisumu 1999	Commissioner of Lands (Gacanja)	Sarah Chelangat Box 609 Kisumu 1999	Revoke
101.	Kisumu Municipality Block 5/302	Govt. Residential House	Private Residential	Not stated	Nyanya Raburu G.K	Commissioner of Lands (Gacanja)	Nyanya Raburu G.K	Revoke
102.	Kisumu Municipality Block 5/307	Govt. Residential House	Private Residential	0.6232	Kennedy B. Otieno	Commissioner of Lands (Gacanja)	Kennedy B. Otieno & Elien Anyiso Otieno	Revoke

## KISUMU MUNICIPALITY

Serial No.	Plot number	Reserved/Planned User	Current User	Area (In Ha)	Name & Address of Original Allottee & Date of Allocation	Allocating Authority	Name And Address of Current Owner	Remarks
	<b>1</b>	<b>2</b>	<b>3</b>	<b>4</b>	<b>5</b>	<b>6</b>	<b>7</b>	<b>8</b>
103.	Kisumu Municipality Block 5/311 Lg	Govt. Residential House	Private Residential	Not stated	Caroline Achieng Box 31269 Nairobi 1.12.96	Commissioner of Lands (Gacanja)	Caroline Achieng Box 31269 Nairobi	Revoke
104.	Kisumu Municipality Block 5/312	Govt. Residential House	Private Residential	0.034	Daniel O. Odhiambo 1.12.96	Commissioner of Lands (Gacanja)	Daniel O. Odhiambo	Revoke
105.	Kisumu Municipality Block 5/334	Government House	Residential	0.0232	Alice Afandi Magare Box 6114 Kisumu 1.6.96	Commissioner of Lands (Gacanja)	Alice Afandi Magare	Revoke
106.	Kisumu Municipality Block 5/335	Govt. Residential House	Private Residential	0.0282	Wilfred Nyakundi 1.6.96	Commissioner of Lands (Gacanja)	Wilfred Nyakundi	Revoke
107.	Kisumu Municipality Block 5/337	Government House	Residential	0.0231	Jimborg Otieno Siaga Box 40668 Nairobi 1.2.99	Commissioner of Lands (Gacanja)	Rodgers J. Ogeda.	Revoke
108.	Kisumu Municipality Block 5/340	Govt. Residential House	Private Residential	Not stated	Simora Otieno Siaga 1.2.99	Commissioner of Lands (Gacanja)	Kennedy Ochieng Owiti	Revoke
109.	Kisumu Municipality Block 5/343	Govt. Residential House	Private Residential	0.0232	Jimborg O. Siaga 1.9.98	Commissioner of Lands (Gacanja)	Jimborg Otieno Siaga	Revoke

## KISUMU MUNICIPALITY

Serial No.	Plot number	Reserved/Planned User	Current User	Area (In Ha)	Name & Address of Original Allottee & Date of Allocation.	Allocating Authority	Name And Address of Current Owner	Remarks
	<b>1</b>	<b>2</b>	<b>3</b>	<b>4</b>	<b>5</b>	<b>6</b>	<b>7</b>	<b>8</b>
110.	Kisumu Municipality Block 5/481	Government House	Residential	0.04337	Leah Akinyi Ogola 1994 Box 4633 Nairobi	Commissioner of Lands (Gacanja)	Stephen Olus Okeyo	Revoke
111.	Kisumu Municipality Block 5/482	Government House	Residential	0.0465	Grace Omani Box 16667 Nairobi 1.1.99	Commissioner of Lands (Gacanja)	Grace Omani Box 16667 Nairobi 1.1.99	Revoke
112.	Kisumu Municipality Block 5/551	Okore Council Estate	Residential	0.2469	Provincial Synod of The Province of Kenya Box 1937 Kisumu 1.12.95	Commissioner of Lands (Gacanja)	Provincial Synod of The Province of Kenya Box 1937 Kisumu 1.12.95	Revoke
113.	Kisumu Municipality Block 5/556	Okore Council Estate	Private Residential	Not stated	Amos Nyabote Nyangau Box 1663 Kisumu	Commissioner of Lands (Gacanja)	Thomas Nyachoti Musaka & Zippora Gitembe	Revoke
114.	Kisumu Municipality Block 5/558	Okore Council Estate	Private Residential	Not stated	Christopher Masai Masoyo box 145 Kisumu 1.2.95	Commissioner of Lands (Gacanja)	Christopher Masai Masoyo box 145 Kisumu 1.2.95	Revoke
115.	Kisumu Municipality Block 5/559	Okore Council Estate	Private Residential	0.1	Benson Okumu Box 62606 Nairobi 1.7.96	Commissioner of Lands (Gacanja)	Benson Okumu Box 62606 Nairobi 1.7.96	Revoke

## KISUMU MUNICIPALITY

Serial No.	Plot number	Reserved/Planned User	Current User	Area (In Ha)	Name & Address of Original Allottee & Date of Allocation	Allocating Authority	Name And Address of Current Owner	Remarks
	<b>1</b>	<b>2</b>	<b>3</b>	<b>4</b>	<b>5</b>	<b>6</b>	<b>7</b>	<b>8</b>
116.	Kisumu Municipality Block 5/561	Okore Council Estate	Private Residential	Not stated	Benson Okumu Box 62606 Nairobi 1.9.96	Commissioner of Lands (Gacanja)	Benson Okumu P.O Box 62606 Nairobi	Revoke
117.	Kisumu Municipality Block 5/561 (Mg/126)	Govt. Residential House	Private Residential	0.0995	Benson Okumu 1.7.96	Commissioner of Lands (Gacanja)	Benson Okumu box 62606 Nairobi	Revoke
118.	Kisumu Municipality Block 5/578	Community Hall Arena Nursery School	Arena	1.526	A.I.C. Box 45019 Nairobi	Commissioner of Lands (Gacanja)	A.I.C. Box 45019 Nairobi	Revoke
119.	Kisumu Municipality Block 5/593	Government House	Residential	0.33	Oburu Odinga Box 762 Kisumu	Commissioner of Lands (Gacanja)	Oburu Odinga Box 762 Kisumu	Revoke
120.	Kisumu Municipality Block 5/596	Government House	Residential	Not stated	Hashaben Privin Kumar Paterl & Others 1985	Commissioner of Lands (Gacanja)	Hashaben Privin Kumar Paterl & Others	Revoke
121.	Kisumu Municipality Block 6/261	Government House	Residential	0.5451	Karim Shah	Commissioner of Lands (Gacanja)	The Aga Khan Foundation	Revoke

## KISUMU MUNICIPALITY

Serial No.	Plot number	Reserved/Planned User	Current User	Area (In Ha)	Name & Address of Original Alottee & Date of Allocation	Allocating Authority	Name And Address of Current Owner	Remarks
122.	Kisumu Municipality Block 6/392	Railway Reserve Mosque Road Obaria Area	Residential	1.026	Charanjit Singh Nayer Gurbrux Singh Mayer 1989	Commissioner of Lands (Gacanja)	Charanjit Singh Nayer, Saragar Singh Mayer	Revoke
123.	Kisumu Municipality Block 6/393	Government House	Residential	1.177	Wycliffe Musalia 1989	Commissioner of Lands (Gacanja)	Bishan Singh Hayer & Sons	Revoke
124.	Kisumu Municipality Block 6/500	Road Reserve	Petrol service station	0.0781	Dominocas Kimani Box 3059 Eldoret	Commissioner of Lands (Gacanja)	Dominocas Kimani Box 3059 Eldoret	Revoke
125.	Kisumu Municipality Block 6/502	Road Reserve	Residential	0.0625	Charles Ombati Omwenga & Charles Mokonge Ondieki	Commissioner of Lands (Gacanja)	Charles Ombati Omwenga Box 32818 Nbi	Revoke
126.	Kisumu Municipality Block 6/503	Road Reserve	Residential	0.097	Stephen Mititei & Barnabas Chemjor 1.4.66	Commissioner of Lands (Gacanja)	Noorez Shamji Box 643 Kisumu	Revoke
127.	Kisumu Municipality Block 6/504	Road Reserve	Residential	0.07	Rachael Nyaboke Box 1958 Kisumu 1.4.96	Commissioner of Lands (Gacanja)	Mathew Nyachoti po Box Maralal	Revoke

## KISUMU MUNICIPALITY

Serial No.	Plot number	Reserved/Planned User	Current User	Area (In Ha)	Name & Address of Original Allottee & Date of Allocation	Allocating Authority	Name And Address of Current Owner	Remarks
	<b>1</b>	<b>2</b>	<b>3</b>	<b>4</b>	<b>5</b>	<b>6</b>	<b>7</b>	<b>8</b>
128.	Kisumu Municipality Block 6/518	Road Reserve	Residential	0.0743	William Tole & Loyce Jepkenet Box 183 Kisumu 1.7.98	Commissioner of Lands (Gacanja)	Hassan Mohamed Haji Issa	Revoke
129.	Kisumu Municipality Block 6/519	Road Reserve	Residential	0.0798	Vincent Kipkurai Tuwa	Commissioner of Lands (Gacanja)	Dr. Charles Okoth & Collins Ochoia Box 9008 Kisumu	Revoke
130.	Kisumu Municipality Block 7/234	Kisumu Temple	Temple	0.14	Musa Otunge Mango	Commissioner of Lands (Gacanja)	Musa Otunge Mango Box 11 Ndigwa	Revoke
131.	Kisumu Municipality Block 7/473	Railway Reserve	Residential	0.0465	Hashan sanddin Mohamed kanji 12/10/1998;	Commissioner of Lands (Gacanja)	Gertrude Owiny box 1822 Kisumu	Revoke
132.	Kisumu Municipality Block 7/476	Government house	Residential	0.09	Hesam Investment Box 22 Kobujoi 12.10.98	Commissioner of Lands (Gacanja)	Hesam Investment Box 22 Kobujoi 12.10.98	Revoke
133.	Kisumu Municipality Block 7/511	Government house	Residential	0.16	George Philip Investments Box 51491 Nrb. 12.10.98	Commissioner of Lands (Gacanja)	George Philip Investments Box 51491 Nrb. 12.10.98	Revoke



## KISUMU MUNICIPALITY

Serial No.	Plot number	Reserved/Planned User	Current User	Area (In Ha)	Name & Address of Original Allottee & Date of Allocation	Allocating Authority	Name And Address of Current Owner	Remarks
	1	2	3	4	5	6	7	8
134.	Kisumu Municipality Block 7/522	Railway	Residential	0.045	Isher Singh mangal Singh jirvan Singh po box 703 Kisumu	Commissioner of Lands (Gacanja)	Isher Singh Mangal Singh Jirvan Singh And Sant Singh Po Box 703 Kisumu	Revoke
135.	Kisumu Municipality Block 7/524	Railway Reserve	Residential	0.121	Leazi Holdings	Commissioner of Lands (Gacanja)	Yusuf Mutumba & Zaina Mutumba	Revoke
136.	Kisumu Municipality Block 7/527	Residential	Private Residential	0.1027	Alice Achieng Okomu And Others	Commissioner of Lands (Gacanja)	John Nyandara & Ombiti Digara	Revoke
137.	Kisumu Municipality Block 7/529	Residential	Residential	0.1418	Nature Systems Ltd.	Commissioner of Lands (Gacanja)	Brookway Kenga Osore	Revoke
138.	Kisumu Municipality Block 8/175	Govt. Residential House	Private Residential	0.0826	Edika Omondi Anyanga 1998	Commissioner of Lands (Gacanja)	Kenya Union of Savings & Credit Cooperative Union	Revoke
139.	Kisumu Municipality Block 8/176 (Mg House 53b)	Govt. Residential House	Private Residential	0.6827	Anne Catherine W. Mbora Joy & Camp Suppliers 1996	Commissioner of Lands (Gacanja)	Ann Catherine W. Mbora	Revoke

## KISUMU MUNICIPALITY

Serial No.	Plot number	Reserved/Planned User	Current User	Area (In Ha)	Name & Address of Original Allottee & Date of Allocation	Allocating Authority	Name And Address of Current Owner	Remarks
	<b>1</b>	<b>2</b>	<b>3</b>	<b>4</b>	<b>5</b>	<b>6</b>	<b>7</b>	<b>8</b>
140.	Kisumu Municipality Block 8/177(Mg 53a)	Govt. Residential House	Private Residential	0.6836	Charles Waithaka Kariuki Dominicius Kimaru	Commissioner of Lands (Gacanja)	Charles Waithaka Kariuki	Revoke
141.	Kisumu Municipality Block 8/188	Govt. Residential House	Private Residential	0.1115	Rebecca B. Maranga Ernest Orenge 1.2.99	Commissioner of Lands (Gacanja)	Rebecca B. Maranga	Revoke
142.	Kisumu Municipality Block 8/189	Govt. Residential House	Private Residential	0.1115	Boaz Omondi 1.2.98	Commissioner of Lands (Gacanja)	Rebecca Bosiboni Maranga Box 1579 Kisumu.	Revoke
143.	Kisumu Municipality Block 8/305	Government House	Residential	0.0919	Bubulal Durlabhji Kotak Box 357 Kisumu	Commissioner of Lands (Gacanja)	Bubulal Durlabhji Kotak Box 357 Kisumu	Revoke
144.	Kisumu Municipality Block 8/307	Court House	Commercial	0.039	Aashish Vallabhadas Jethwa	Commissioner of Lands (Gacanja)	Lalji Karsan Ramji Rabadia Box 919 Kisumu	Revoke
145.	Kisumu Municipality Block 8/311	Govt. Residential House	Private Residential	Not stated	Frost Josiah 1.2.99	Commissioner of Lands (Gacanja)	Frost Josiah	Revoke

## KISUMU MUNICIPALITY

Serial No.	Plot number	Reserved/Planned User	Current User	Area (In Ha)	Name & Address of Original Allottee & Date of Allocation	Allocating Authority	Name And Address of Current Owner	Remarks
		<b>2</b>	<b>3</b>	<b>4</b>	<b>5</b>	<b>6</b>	<b>7</b>	<b>8</b>
146.	Kisumu Municipality Block 8/312(Mg 40a-B)	Govt. Residential House	Private Residential	Not stated	Martin Luther Awuor 14.4.98	Commissioner of Lands (Gacanja)	Martin Luther Awuor	Revoke
147.	Kisumu Municipality Block 8/324	Govt. Residential House	Private Residential	0.13	Solomon W. Odhiambo 1.9.94	Commissioner of Lands (Gacanja)	Rilel Falcon Security Ltd	Revoke
148.	Kisumu Municipality Block 8/325	Road Reserve	Private Residential	0.0398	Eunice Anyango Trading As Lavina Enterprises	Commissioner of Lands (Gacanja)	Eunice Anyango	Revoke
149.	Kisumu Municipality Block 8/346	Govt. Residential House	Private Residential	0.09	John Wanjala 1.9.99	Commissioner of Lands (Gacanja)	John Wanjala	Revoke
150.	Kisumu Municipality Block 8/38	Govt. Residential House	Private Residential	Not stated	United Millers	Commissioner of Lands (Gacanja)	United Millers	Revoke
151.	Kisumu Municipality Block 8/456	Govt. Residential House	Private Residential	Not stated	Aisha Gulamani Surani	Commissioner of Lands (Gacanja)	Aishad Gulamani Suran & Zulekha Sadriadin Esmail	Revoke

## KISUMU MUNICIPALITY

Serial No.	Plot number	Reserved/Planned User	Current User	Area (In Ha)	Name & Address of Original Allottee & Date of Allocation	Allocating Authority	Name And Address of Current Owner	Remarks
	<b>1</b>	<b>2</b>	<b>3</b>	<b>4</b>	<b>5</b>	<b>6</b>	<b>7</b>	<b>8</b>
152.	Kisumu Municipality Block 8/458	Lumumba Cemetery	Residential	0.181	Maywood Limited	Commissioner of Lands (Gacanja)	Lalji Karsani Rabadia Box 919 Kisumu	Revoke
153.	Kisumu Municipality Block 8/473(Mg 12)	Govt. Residential House	Private Residential	Not stated	Erick Omondi & Others 1.8.98	Commissioner of Lands (Gacanja)	Assmalah Holdings Ltd	Revoke
154.	Kisumu Municipality Block 8/481 Mg 50& Mg 53)	Govt. Residential House	Private Residential	Not stated	Dr. Philip K. Check	Commissioner of Lands (Gacanja)	Dr. Philip K. Check	Revoke
155.	Kisumu Municipality Block 8/499	Not stated	Residential	0.1003	Stephen Samoel Box 1912 Nairobi	Commissioner of Lands (Gacanja)	Stephen Samoel Box 1912 Nairobi	Revoke
156.	Kisumu Municipality Block 8/500 (Mg 125)	Govt. Residential House	Private Residential	0.0961	Marlene Achieng Box 29875 Nairobi	Commissioner of Lands (Gacanja)	Marlene Achieng Box 29875 Nairobi	Revoke
157.	Kisumu Municipality Block 9/122	Open Space	Commercial	0.1815	Nyando Enterprises Ltd Box 165 Ahero 1.9.82	Commissioner of Lands (Gacanja)	Nyando Enterprises Ltd Box 165 Ahero 1.9.82	Revoke

## KISUMU MUNICIPALITY

Serial No.	Plot number	Reserved/Planned User	Current User	Area (In Ha)	Name & Address of Original Allottee & Date of Allocation	Allocating Authority	Name And Address of Current Owner	Remarks
	1	2	3	4	5	6	7	8
158.	Kisumu Municipality Block 9/123	Refuse Tipping Ground	Residential	Not stated	Samson Teeta Akute	Commissioner of Lands (Gacanja)	Samson Teeta Akute	Revoke
159.	Kisumu Municipality Block 9/124	Refuse Tipping Ground	Residential	Not stated	Camen K. Nyaanga	Commissioner of Lands (Gacanja)	Camen K. Nyaanga	Revoke
160.	Kisumu Municipality Block 9/125	Refuse Tipping Ground	Residential	Not stated	Walter Juma	Commissioner of Lands (Gacanja)	Walter Juma	Revoke
161.	Kisumu Municipality Block 9/126	Refuse Tipping Ground	Residential	Not stated	Kichor Daylaj & Others	Commissioner of Lands (Gacanja)	Kichor Daylaj & Others	Revoke
162.	Kisumu Municipality Block 9/133	Refuse Tipping Ground	Residential	Not stated	Karen Nyaanga	Commissioner of Lands (Gacanja)	Karen Nyaanga	Revoke
163.	Kisumu Municipality Block 9/134	Refuse Tipping Ground	Residential	Not stated	Dr. Hezron Manduku	Commissioner of Lands (Gacanja)	Dr. Hezron Manduku	Revoke
164.	Kisumu Municipality Block 9/136	Refuse Tipping Ground	Petrol service station		Kenya Oil Corporation	Commissioner of Lands (Gacanja)	Kenya Oil Corporation	Revoke

## KISUMU MUNICIPALITY

Serial No.	Plot number	Reserved/Planned User	Current User	Area (In Ha)	Name & Address of Original Allottee & Date of Allocation	Allocating Authority	Name And Address of Current Owner	Remarks
165.	Kisumu Municipality Block 9/137	Refuse Tipping Ground	Residential	Not stated	Nyando Millers	Commissioner of Lands (Gacanja)	Nyando Millers	Revoke
166.	Kisumu Municipality Block 9/143	Refuse Tipping Ground	Residential	Not stated	Gladys Kiraithe	Commissioner of Lands (Gacanja)	Gladys Kiraithe	Revoke
167.	Kisumu Municipality Block 9/144	Refuse Tipping Ground	Residential	Not stated	Gladys Kiraithe	Commissioner of Lands (Gacanja)	Gladys Kiraithe	Revoke
168.	Kisumu Municipality Block 9/145	Showground	Residential	Not stated	Kefmillers Kenya Ltd 1.8.92	Commissioner of Lands (Gacanja)	Hekimwe Investment Ltd	Revoke
169.	Kisumu Municipality	Railway Reserve	Residential	0.09	Annat Technical Services 22/8/95	Commissioner of Lands (Gacanja)	Annat Technical Services Box 50176	Revoke
170.	Kisumu Municipality Block 9/161	Government house	Residential	0.08	Annat technical services box 50176	Commissioner of Lands (Gacanja)	Annat technical services box 50176	Revoke
171.	Kisumu Municipality Block 9/167	Maendeleo park	Private car park	Not stated	Nathan odego m'deizi	Commissioner of Lands (Gacanja)	Nathan odego m'deizi	Revoke
172.	Kisumu Municipality Block 9/180	Railway Reserve	Residential	0.078	Akinyi Ogola Po Box 1663, Kisumu 18/8/95	Commissioner of Lands (Gacanja)	Jessica Akinyi Japaso Po Box 609 Kisumu	Revoke

## KISUMU MUNICIPALITY

Serial No.	Plot number	Reserved/Planned User	Current User	Area (In Ha)	Name & Address of Original Allottee & Date of Allocation	Allocating Authority	Name And Address of Current Owner	Remarks
173.	Kisumu Municipality Block 9/181	Railway Reserve	Residential	0.078	Charles Kano 25/8/95 Box 49506 Nairobi	Commissioner of Lands (Gacanja)	Redeemed Gospel Church, Box 1307 Kisumu By Registrar of Titles	Revoke
174.	Kisumu Municipality Block 9/183	Railway	Residential	0.074	Grace Nyaguthii; Po Box 30089 Nairobi 22/8/95	Commissioner of Lands (Gacanja)	Redeemed Gospel Church Registered Trustees 18/8/95	Revoke
175.	Kisumu Municipality Block 9/184	Railway Reserve	Residential/Church	0.08	Phillip Samoei, P. O. Box 47665 Nairobi 21/8/95	Commissioner of Lands (Gacanja)	Walter Nyaluongo Owiti & Moses Ayaga Adhing 'a	Revoke
176.	Kisumu Municipality Block 9/185	Railway Reserve	Residential	0.075	Gladys Migacia, P.O. Box 1663 Kisumu 28/8/95	Commissioner of Lands (Gacanja)	Redeemed Gospel Church, Po Box 1307. Kisumu By Mrs. J. Onyango	Revoke
177.	Kisumu Municipality Block 9/192	Government house	Petrol Station	0.33	Rahole Enterprises 8.10.98	Commissioner of Lands (Gacanja)	Rahole Enterprises Co. Ltd, 38771 Nbi	Revoke
178.	Kisumu Municipality Block 9/207	Government House	Residential	0.1001	Beatrice Bonyo 1.2.2000	Commissioner of Lands (Gacanja)	Beatrice Bonyo	Revoke
179.	Kisumu Municipality Block 9/209	Government House	Residential	0.0584	Maurice Onyango Oyugi 1.2.2000	Commissioner of Lands (Gacanja)	Maurice Onyango Oyugi	Revoke

## KISUMU MUNICIPALITY

Serial No.	Plot number	Reserved/Planned User	Current User	Area (In Ha)	Name & Address of Original Allottee & Date of Allocation	Allocating Authority	Name And Address of Current Owner	Remarks
	1	2	3	4	5	6	7	8
180.	Kisumu Municipality Block 9/235	Government House	Residential	0.0995	Caroline Randa	Commissioner of Lands (Gacanja)	Caroline Randa	Revoke
181.	Kisumu Municipality Block 9/255	Government House	Residential	0.1	Agapitus Denge	Commissioner of Lands (Gacanja)	Agapitus Denge	Revoke
182.	Kisumu Municipality Block 9/265	Railway Reserve	Residential	0.1	Cheraboss	Commissioner of Lands (Gacanja)	Hesam Investment, P. O. Box 22 Kobujoi. 12/10/98	Revoke
183.	Kisumu Municipality Block 9/267	Railway Reserve	Residential	0.1	A. H. Suleiman Box 8343 Nairobi 12/10/98	Commissioner of Lands (Gacanja)	A. H. Suleiman Box 8343 Nairobi	Revoke
184.	Kisumu Municipality Block 9/368	Government House	Residential	0.02	Teleposta Pension Scheme Trustees	Commissioner of Lands (Gacanja)	Teleposta Pension Scheme Trustees Ltd.	Revoke
185.	Kisumu Municipality Block 9/431	Government House	Residential	0.0144	Teleposta Pension Scheme Trustees 1.5.80	Commissioner of Lands (Gacanja)	Teleposta Pension Scheme Trustees (Registered)	Revoke
186.	Kisumu Municipality Block 9/6	Showground	Residential	0.1862	B.P (E.A) 1.8.92	Commissioner of Lands (Gacanja)	Snonker Petroleum Company Ltd	Revoke



**Kisumu Municipality Cases for Investigation**

<b>S/No</b>	<b>Land Ref. No.</b>	<b>S/No</b>	<b>Land Ref. No.</b>	<b>S/No</b>	<b>Land Ref. No.</b>
1	Kisumu Municipality Block 4/458	12	Kisumu Municipality Block 13/ formally Lr. 15203 Hippo Point	23	Kisumu Municipality Block 9/265
2	Kisumu Municipality Block 7/511	13	Kisumu Municipality Block 3/181-185	24	Kisumu Municipality Block 8/320
3	Kisumu Municipality Block 7/522	14	Kisumu Municipality Block 2 /826	25	Kisumu Municipality Block 6/496
4	Kisumu Municipality Block 9/184	15	Kisumu Municipality Block 6/496	26	Kisumu Municipality Block 5/562
5	Kisumu Municipality Block 9/160	16	Kisumu Municipality Block 1/Subdivided Variously	27	Kisumu Municipality Block 4/129
6	Kisumu Municipality Block 9/181	17	Kisumu Municipality Block 1/Subdivided Variously	28	Kisumu Municipality Block 4/269
7	Kisumu Municipality Block 4/446	18	Kisumu Municipality Block 7/473	29	Kisumu Municipality Block 9/5
8	Kisumu Municipality Block 9/192	19	Kisumu Municipality Block 7/368	30	Kisumu Municipality Block 9/191
9	Kisumu Municipality Block 9/267	20	Kisumu Municipality Block 4/271	31	Kisumu Municipality Block 1/479

<b>32</b>	Kisumu Municipality Block 10/98 Subdivided Various
<b>33</b>	Kisumu Municipality Block 12/127
<b>60</b>	Kisumu Municipality Block 2/247
<b>61</b>	Kisumu Municipality Block 3/475 -491
<b>62</b>	Kisumu Municipality Block 3/530
<b>63</b>	Kisumu Municipality Block 4/766
<b>64</b>	Kisumu Municipality Block 11/134
<b>65</b>	Kisumu Municipality Block 2/113
<b>66</b>	Kisumu Municipality Block 2/114
<b>67</b>	Kisumu Municipality Block 2/841
<b>68</b>	Kisumu Municipality Block 2/842
<b>69</b>	Kisumu Municipality Block 6/73
<b>70</b>	Kisumu Municipality Block 7/461

<b>21</b>	Kisumu Municipality Block 9/8
<b>22</b>	Kisumu Municipality Block 4/272
<b>47</b>	Kisumu Municipality Block 9/454 -455
<b>48</b>	Kisumu Municipality Block 8/723
<b>49</b>	Kisumu Municipality Block 10/723
<b>50</b>	Kisumu Municipality Block 6/73
<b>51</b>	Kisumu Municipality Block 9/191
<b>52</b>	Kisumu Municipality Block 1/479
<b>53</b>	Kisumu Municipality Block 12/127
<b>54</b>	Kisumu Municipality Block 12/130
<b>55</b>	Kisumu Municipality Block 12/338
<b>56</b>	Kisumu Municipality Block 12/362
<b>57</b>	Kisumu Municipality Block 12/409

<b>10</b>	Kisumu Municipality Block 7/476
<b>11</b>	Kisumu Municipality Block 7/511
<b>34</b>	Kisumu Municipality Block 12/130
<b>35</b>	Kisumu Municipality Block 12/353
<b>36</b>	Kisumu Municipality Block 2/246
<b>37</b>	Kisumu Municipality Block 2/247
<b>38</b>	Kisumu Municipality Block 3/475 -491
<b>39</b>	Kisumu Municipality Block 4/833
<b>40</b>	Kisumu Municipality Block 5 Subdivided Various
<b>41</b>	Kisumu Municipality Block 5/358
<b>42</b>	Kisumu Municipality Block 5/572
<b>43</b>	Kisumu Municipality Block 5/573
<b>44</b>	Kisumu Municipality Block 7/372

<b>71</b>	Kisumu Municipality Block 7/468-472
<b>72</b>	Kisumu Municipality Block 7/474
<b>97</b>	Kisumu Municipality Block 3/410
<b>98</b>	Kisumu Municipality Block 3/167-176
<b>99</b>	Kisumu Municipality Block 10/723
<b>100</b>	Kisumu Municipality Block 12/153
<b>101</b>	Kisumu Municipality Block 7/522

<b>58</b>	Kisumu Municipality Block 12/410
<b>59</b>	Kisumu Municipality Block 2/246
<b>85</b>	Kisumu Municipality Block 9/266
<b>86</b>	Kisumu Municipality Block 9/268
<b>87</b>	Kisumu Municipality Block 9/181
<b>88</b>	Kisumu Municipality Block 9/180
<b>89</b>	Kisumu Municipality Block 9/184
<b>90</b>	Kisumu Municipality Block 9/183
<b>91</b>	Kisumu Municipality Block 2/44 Original L.R 1148/640
<b>92</b>	Kisumu Municipality Block 6/640
<b>93</b>	Kisumu Municipality Block 6/244
<b>94</b>	Kisumu Municipality Block 6/548
<b>95</b>	Kisumu Municipality Block 12/318
<b>96</b>	Kisumu Municipality Block 3/474

<b>45</b>	Kisumu Municipality Block 9/211
<b>46</b>	Kisumu Municipality Block 9/238
<b>73</b>	Kisumu Municipality Block 7/477-479
<b>74</b>	Kisumu Municipality Block 7/484
<b>75</b>	Kisumu Municipality Block 7/494-499
<b>76</b>	Kisumu Municipality Block 7/500-505
<b>77</b>	Kisumu Municipality Block 7/508-510
<b>78</b>	Kisumu Municipality Block 7/512-521
<b>79</b>	Kisumu Municipality Block 7/525
<b>80</b>	Kisumu Municipality Block 7/528
<b>81</b>	Kisumu Municipality Block 7/531
<b>82</b>	Kisumu Municipality Block 9/160
<b>83</b>	Kisumu Municipality Block 9/259
<b>84</b>	Kisumu Municipality Block 9/260-264

## MOMBASA MUNICIPALITY

Land Ref. No./Title No.	Reserved/Intended Use	Current Use / Land Category	Area in (Ha)	Original Allottee and Date of Allocation	Allocating Authority	Current Owner & Address	Remarks
1	2	3	4	5	6	7	8
MN/1/10281	Council Res. Estate	Private Residential	0.1043	M.A. Osili Adengo	Municipal Council of Mombasa	Mbarak Khan Ali & Another	Revoke
MN/1/10462	Council Res. Estate	Private Residential	0.1077	Francisca Burara Gachanja	Municipal Council of Mombasa	Hak Properties Limited	Revoke
MN/1/9889	Council Res. Estate	Private Residential	0.1415	Ashok Doshi & Others	Municipal Council of Mombasa	Bashil D.K. & Y. H. Khamisa A H. Khamisa	Revoke
MN/1/9910	Council Res. Estate	Private Residential	0.1246	Margaret Akoth Olang	Municipal Council of Mombasa	P.L. Domi & R.R. Kumar	Revoke
MN/1/10330	Council Res. Estate	Private Residential	0.1043	William Peter Mayaka	Municipal Council of Mombasa	Muhidin Mohamed Mohamed	Revoke
MN/VI/3860	Council Res. Estate	Private Residential		Eliot Ben Masai Barua Chelin	Municipal Council of Mombasa	Aisha Shiro Jamu	Revoke
MN/VI/3861	Council Res. Estate	Private Residential	0.1166	A.M. Ngome	Mombasa Municipal Council	Mohamed Ali Salim	Revoke
MN/VI/3862	Council Res. Estate	Private Residential	0.1668	M. Kathurima	Mombasa Municipal Council	Eclat Limited	Revoke
Msa Island / Block 17 /106 (Part)	Council Res. Estate	Private Residential	0.1043	T.M. Twahr	Mombasa Municipal Council	Moshe Boines & Mrs Michael Boiness	Revoke
Msa Island / Block 25/165	Council Res. Estate	Private Residential	0.1043	Ashok LABSHANKA Doshi & Others	Mombasa Municipal Council	Abdullatif Ahmed Taib	Revoke

Source: Mombasa Municipal Council and Other Sources

Land Ref. No./Title No.	Reserved/ Intended Use	Current Use/ Land Category	Area in (Ha)	Original Allottee and Date of Allocation	Allocating Authority	Current Owner & Address	Remarks
11 Msa Island / Block 26/287	Council Res. Estate	Private Residential	0.1043	A.S. Farah & Others	Mombasa Municipal Council	Farah Ahmed Sheikh	Revoke
12 Msa Island / Block 26/586	Council Res. Estate	Private Residential	0.1043	Soud Mohamed Soud	Mombasa Municipal Council	Amir Hussein Mohammed	Revoke
13 Msa Island / Block 26/646	Council Res. Estate	Private Residential	0.2001	Harry C.Wamubeyi	Municipal Council of Mombasa	Omar Sheikh Ahmed Taib	Revoke
14 Msa Island / Block 26/692	Council Res. Estate	Private Residential	0.2107	Wycliff J.G. Mukhongo	Municipal Council of Mombasa	Amina Hamed Sarim	Revoke
15 Msa Island / Block 26/707	Council Res. Estate	Private Residential	0.2505	Simeon Paul Mungala	Municipal Council of Mombasa	Simeon Paul Mungala	Revoke
16 Msa Island / Block XVI 1301	Council Res. Estate	Private Residential		Joseph Lithimbi	Municipal Council of Mombasa	A.J. Pereira & Sons Ltd	Revoke
17 Msa Island / Block 17/1466	Council Res. Estate	Private Residential	0.2047	Agil Mohammed Salim Saleh	Municipal Council of Mombasa	Omar Sheikh Mohammed Taib	Revoke
18 Msa Island / Block 26/974	Council Res. Estate	Private Residential	0.2047	Omar Sheikh Ahmed Taib	Municipal Council of Mombasa	Omar Sheikh Mohammed Taib	Revoke
19 Msa Island / Block 26/717	Council Res. Estate	Private Residential	0.1679	Salim Ahmed Taib	Municipal Council of Mombasa	Salim Ahmed Taib	Revoke
20 Msa Island / Block 26/743	Council Res. Estate	Private Residential	0.1279	Taib Ali taib & Another	Municipal Council of Mombasa	Noor Salim sheikh ahmed Taib	Revoke
21 MN / 1 / 10110	Council Res. Estate	Private Residential	0.1291	Mohamed Vassrullah Khan	Municipal Council of Mombasa	Abdallah Ahmed taib Bajabir	Revoke
22 MN / 1 / 21866	Council Res. Estate	Private Residential	0.1043	Ismail Adhan Issak	Municipal Council of Mombasa	Panel Enterprises Lid	Revoke

Source: Mombasa Municipal Council and Other Sources

	Land Ref. No./Title No.	Reserved/Intended Use	Current Use / Land Category	Area in (Ha)	Original Allottee and Date of Allocation	Allocating Authority	Current Owner & Address	Remarks
	<b>1</b>	<b>2</b>	<b>3</b>	<b>4</b>	<b>5</b>	<b>6</b>	<b>7</b>	<b>8</b>
23	MN / 1 / 22634	Council Res. Estate	Private Residential	0.114	Loo Mohammed Sindy	Municipal Council of Mombasa	Abdalla Ramzan Noor mohammed	Revoke
24	MN / 1 / 3966	Council Res Estate	Private Residential	0.1035	Ashok Labshanker Doshi & Others	Municipal Council of Mombasa	Laxmichand Vrchand Shah	Revoke
25	MN / 1 / 5401	Council Res. Estate	Private Residential		Laban Kibe	Municipal Council of Mombasa	Basta & Sons Ltd	Revoke
26	MN / 1 / 5651	Council Res. Estate	Private Residential	0.1066	Paschal Aeranial	Municipal Council of Mombasa	Shukr/Brahim	Revoke
27	MN / 1 / 6157	Council Res. Estate	Private Residential	0.1035	Kamau Rukungu	Municipal Council of Mombasa	Kamau Rukungu	Revoke
28	MN / 1 / 6165	Council Res. Estate	Private Residential	0.1035	Joseph K Ngetich	Municipal Council of Mombasa	Charles M. Wachira	Revoke
29	MN / 1 / 6166	Council Res. Estate	Private Residential	0.1035	Shariff Saatry	Municipal Council of Mombasa	Shariff Shatry	Revoke
30	MN / 1 / 6171	Council Res. Estate	Private Residential	0.1035	Gulam Hussein F. Gulan	Municipal Council of Mombasa	Anisa Abdalla Baghazal	Revoke
31	MN / 1 / 6172	Council Res. Estate	Private Residential	0.1035	Ashihussein A. Musaji	Municipal Council of Mombasa	Ashihussein A. Musasi	Revoke
32	MN / 1 / 6173	Council Res. Estate	Private Residential	0.1035	Ashok Labshanker Doshi	Municipal Council of Mombasa	Laxmichad Virchan Shah & Others	Revoke
33	MN / 1 / 6174	Council Res. Estate	Private Residential	0.0392	Mamuna Saad Abdulrahum	Municipal Council of Mombasa	Mamuna Saad Abdullahim	Revoke
34	MN / 1 / 6175	Council Res. Estate	Private Residential	0.0373	Kanji Visaram Patel	Municipal Council of Mombasa	Meat WholeSalers Ltd	Revoke

Source: Mombasa Municipal Council and Other Sources

Land Ref. No./Title No.	Reserved/ Intended Use	Current Use / Land Category	Area in (Ha)	Original Allottee and Date of Allocation	Allocating Authority	Current Owner & Address	Remarks
35	Council Res. Estate	Private Residential	0.1035	Hassan Omar Kadri	Municipal Council of Mombasa	Kibwana Abdallah Althuman	Revoke
36	Council Res. Estate	Private Residential	0.0294	Mohamed Musaliama Abdulla Al- Alawi	Municipal Council of Mombasa	Mohamed Musallam Abdulla Al-Alawi	Revoke
37	Council Res. Estate	Private Residential	0.1035	Jacob Kagan	Municipal Council of Mombasa	Mahmood Aamedali Sumar	Revoke
38	Council Res. Estate	Private Residential	0.1035	Praful G. Sheta	Municipal Council of Mombasa	Praful G. M. Sheta	Revoke
39	Council Res. Estate	Private Residential	0.1035	Harrison Dzengo	Municipal Council of Mombasa	Mehboub Mehboob Ladak & others	Revoke
40	Council Res. Estate	Private Residential	0.1	Taib A. Taib	Municipal Council of Mombasa	Taiba Taib	Revoke
41	Council Res. Estate	Private Residential	0.1096	Mohamed Salim	Municipal Council of Mombasa	Mohammed Salim Balala	Revoke
42	Council Res. Estate	Private Residential	0.1085	Ashok Labshanker Doshi	Municipal Council of Mombasa	Aryan Enterprises	Revoke
43	Council Res. Estate	Private Residential	0.1035	Fatuma Abubakar Ahmed	Municipal Council of Mombasa	Swaleh Salim Swaleh	Revoke
44	Council Res. Estate	Private Residential	0.1035	Mohamed Zafrullah Khan	Municipal Council of Mombasa	Mohammed Zafqukah Khan	Revoke
45	Council Res. Estate	Private Residential	0.1035	Humphrey Isuma	Municipal Council of Mombasa	Ali Salim	Revoke

Source: Mombasa Municipal Council and Other Sources

Land Ref. No./Title No.	Reserved/ Intended Use	Current Use / Land Category	Area in (Ha)	Original Allottee and Date of Allocation	Allocating Authority	Current Owner & Address	Remarks
1	2	3	4	5	6	7	8
46 MN / I / 6196	Council Res. Estate	Private Residential	0.1196	Winnie Mbaji	Municipal Council of Mombasa	Ahmed Sheikh Farah	Revoke
47 MN / I / 6197	Council Res. Estate	Private Residential	0.1141	Mary K. Price	Municipal Council of Mombasa	Nisim Turabali Gulanabas	Revoke
48 MN / I / 6198	Council Res. Estate	Private Residential	0.12	Abubakar A. Maddy	Municipal Council of Mombasa	Nabila Mazrui	Revoke
49 MN / I / 6201	Council Res. Estate	Private Residential	0.1096	Abdulatif Ubwa Ali	Municipal Council of Mombasa	Khalifan Mohamed Abdalla Raffrouf	Revoke
50 MN / I / 6202	Council Res. Estate	Private Residential	0.1142	Ashok Labshanker Doshi & Others	Municipal Council of Mombasa	Ahmed Rubeya Awadh	Revoke
51 MN / I / 6203	Council Res. Estate	Private Residential	0.1096	Awadia O. Bayusuf	Municipal Council of Mombasa	Hassan Awadia Omar	Revoke
52 MN / I / 6204	Council Res. Estate	Private Residential	0.1035	Paul Kayakia	Municipal Council of Mombasa	Nurmohaamed Mohamed Nurmohaamed	Revoke
53 MN / I / 6205	Council Res. Estate	Private Residential	0.1035	Benidict M. Kamau	Municipal Council of Mombasa	African Quest Holdings	Revoke
54 MN / I / 6206	Council Res. Estate	Private Residential	0.0091	Fort Properties Ltd	Municipal Council of Mombasa	Patrick Wole Makan	Revoke
55 MN / I / 6207	Council Res. Estate	Private Residential	0.1043	E.E. Ambeva	Municipal Council of Mombasa	E.E. Ambeva	Revoke
56 MN / I / 6208	Council Res. Estate	Private Residential	0.1508	Henry H. Njoroge	Municipal Council of Mombasa	Henry H. Njoroge	Revoke
57 MN / I / 6209	Council Res. Estate	Private Residential	0.1951	Baham Forwards Ltd	Municipal Council of Mombasa	Nabhan Swaleh Salim	Revoke

Source: Mombasa Municipal Council and Other Sources



	Land Ref. No./Title No.	Reserved/Intended Use	Current Use / Land Category	Area in (Ha)	Original Allottee and Date of Allocation	Allocating Authority	Current Owner & Address	Remarks
	1	2	3	4	5	6	7	8
58	MN / 1 / 6210	Council Res. Estate	Private Residential	0.2081	Simeon Paul Mungala	Municipal Council of Mombasa	Florianus Investments Ltd	Revoke
59	MN / 1 / 6211	Council Res. Estate	Private Residential	0.2025	Eirakim Milton Masale	Municipal Council of Mombasa	Harald Schmidberger	Revoke
60	MN / 1 / 6212	Council Res. Estate	Private Residential	0.2505	Jelani Habib	Municipal Council of Mombasa	Sheikh Ali Taib	Revoke
61	MN / 1 / 6213	Council Res. Estate	Private Residential	0.2199	Yuoni Muli	Municipal Council of Mombasa	Panal Enterprises Ltd	Revoke
62	MN / 1 / 6214	Council Res. Estate	Residential	0.1035	Zubeda O. Ali	Commissioner of Lands	Shuffee Sharif Husein	Revoke
63	MN / 1 / 6215	Road Reserve	Residential	0.0525	Halib Hamed Mutesi	Commissioner of Lands	Nova Holdings Ltd	Revoke
64	MN / 1 / 6216	Road Reserve	Residential	0.1275	John Cherutich	Commissioner of Lands	Ocean View Plaza Ltd	Revoke
65	MN / 1 / 6217	Road Reserve	Residential	0.1157	Sam Ho Quen Samsui Sam	Commission of Lands	Sam Ho Quen & Sam Suisum	Revoke
66	MN / 1 / 6218	Road Reserve	Residential	0.113	Sam Ho Quen & Richard Law	Commission of Lands	Sam Ho Quen & Richard Law	Revoke
67	MN / 1 / 6219	Stadium	Residential	0.0409	Kano Vangha Lacaman	Municipal Council of Mombasa	Automotive Syndicate Ltd	Revoke
68	MN / 1 / 6220	Stadium	Residential	0.5208	Municipal Council of Mombasa	Commissioner of Lands	Allavet Ltd	Revoke
69	MN / 1 / 6221	Public Beach	Residential	0.2083	Eldoret Bata Stores 1.2.97	Commissioner of Lands	Colwall Investments Ltd	Revoke

Source: Mombasa Municipal Council and Other Sources

Land Ref. No./Title No.	Reserved/ Intended Use	Current Use / Land Category	Area in (Ha)	Original Allottee and Date of Allocation	Allocating Authority	Current Owner & Address	Remarks
70	MN / I / 6222 Museum of Kenya	Residential	0.1402	Kamlesh Lalichadra & Others 1/6/1996	Commission of Lands	Kamlesh Lalichadra Pandya & Others	Revoke
71	MN / I / 6225 Road Reserve	Residential	0.053	Ware Housing Investment	Commissioner of Lands	Rosham Merah & Others	Revoke
72	MN / I / 6448 Road Reserve	Private Residential	0.081	Shiraz Aminah Sagoo	Commissioner of Lands	Colwall Investments Ltd	Revoke
73	MN / I / 6449 Road Reserve	Private Residential	0.678	Nisha Printers	Municipal Council of Mombasa	Mukesh, Kumar Natwarlal Meata	Revoke
74	MN / I / 6965 Ardhi House Mombasa	Commercial	0.448	Nova Holdings Ltd	Commissioner of Lands	Nova holdings Ltd	Revoke
75	MN / I / 8494 Road reserve Nyali Bridge	Residential	0.556	Nisha Printers Ltd	Commissioner of Lands	Mukesh Kumar Natwarlal & Others	Revoke
76	MN / I / 9892 Ardhi House Mombasa	Government office	0.1039	Supa Nova properties Ltd	Commissioner of Lands	Super Nova Properties Ltd	Revoke
77	MN / I / 9892 Road Reserve	Residential	0.0558	Nisha printers Ltd	Municipal council of Mombasa	Mukesh Kumar Natwarlal & Others	Revoke
78	MN / I / 9893 Road Reserve	Residential	0.085	Lions Club of Mombasa	Municipal Council of Mombasa	Lions Club of Mombasa	Revoke
79	MN / I / 9894 Road Reserve	Residential	0.1343	Kenya Red Cross Society	Municipal Council of Mombasa	Kenya Red Cross Society	Revoke
80	MN / I //1984 Road Reserve	Residential	0.027	Mombasa & Coast Tourist Association	Municipal Council of Mombasa	Mombasa & Coast Tourist Association	Revoke
81	MN / I //9916 Road Reserve	Residential	0.051	Comen Ltd	Municipal Council of Mombasa	Comen Ltd	Revoke

Source: Mombasa Municipal Council and Other Sources

	Land Ref. No./Title No.	Reserved/Intended Use	Current Use / Land Category	Area in (Ha)	Original Allottee and Date of Allocation	Allocating Authority	Current Owner & Address	Remarks
	<b>1</b>	<b>2</b>	<b>3</b>	<b>4</b>	<b>5</b>	<b>6</b>	<b>7</b>	<b>8</b>
82	MN / I /4493	Road Reserve	Residential	0.1308	Nyagoto Investments Ltd	Commissioner of Lands	Nyagoto Investment Ltd	Revoke
83	MN / I /6158	Road Reserve	Residential	0.045	Nisha printers Ltd	Municipal Council of Mombasa	Nisha Printers Ltd	Revoke
84	MN / I /6160	Road Reserve	Commercial	0.033	Containers Kenya Ltd	Commissioner of Lands	Containers Kenya Ltd	Revoke
85	MN / I /6161	Road Reserve	Commercial	0.0217	Sharif Nassir	Municipal Council of Mombasa	Containers Kenya Ltd	Revoke
86	MN / I /6162	Road Reserve	Residential	0.0743	Aisha Said Busardy	Municipal Council of Mombasa	Aisha Said Busardy	Revoke
87	MN / I /6163	Road Reserve	Residential	0.0762	Khamis Salim Khamis	Municipal Council of Mombasa	Khamis Salim Khamis	Revoke
88	MN / I /6164	Road Reserve	Residential	0.0542	Luyali Ezekiel Liyai	Municipal Council of Mombasa	Luyali Ezekiel Liyai	Revoke
89	MN / I /9893	School	Residential	4.3729	Mwana M. Athuman	D.L.A.S	Mwana Mwinyi Athumani	Revoke
90	MN / I /9894	School	Residential	3.9549	Juma Hamad Suleiman	D.L.A.S	Juma Hamed Suleiman	Revoke
91	MN / I /9925	GTI Govt Houses 5.77	Private Residential	0.104	Cyrus Maana Kibira	Commissioner of Lands	Sub-division 873 & 874	Revoke
92	MN / I /9932	GTI Government Houses	Private Residential	0.0534	Peak Batian Investments Ltd 1994	Commissioner of Lands	Husseinbhai Fazleabas Khanbhai	Revoke
93	MN / I /9933	GTI Government Houses	Private Residential	0.0504	Anzy Investments Ltd 1994	Commissioner of Lands	Twazib ali Khamisi	Revoke

Source: Mombasa Municipal Council and Other Sources

	Land Ref. No./Title No.	Reserved/Intended Use	Current Use / Land Category	Area in (Ha)	Original Allottee and Date of Allocation	Allocating Authority	Current Owner & Address	Remarks
94	MN/1/9393	GTI Government Houses	Private Residential	0.1709	Sheikh Ali Taib	Commissioner of Lands	Mombasa Highride Holdings	Revoke
95	MN/1/9929	GTI Government Houses	Private Residential	0.1678	Mohamed Raza Mwai	Commissioner of Lands	Mohamed Raza Mwai	Revoke
96	MN/1/9930	GTI Government Houses	Private Residential	0.1137	Jacob Okuna & Others	Commissioner of Lands	Nazib Hussein Noor Mohamed	Revoke
97	MN/1/9931	GTI Government Houses	Private Residential	0.1298	Alpha Zeta Investments Ltd 1.6.95	Commission of Lands	Alpha Zeta Investments Ltd	Revoke
98	MN/1/10009	GTI Government Houses	Private Residential	0.0814	Aish Buno 1994	Commission of Lands	Rahole Enterprises Ltd	Revoke
99	MN/1/10010	GTI Government Houses	Private Residential	0.0531	Riyaz Hassan Fazal Hussein Fazal 1990	Commission of Lands	Riyaz Hassan Fazal Hussein Fazal	Revoke
100	MN/1/10070	GTI Government Houses	Private Residential	0.0531	Dhanshyam Girohar Solanki	Commission of Lands	Dhanshyam Girohar Solanki	Revoke
101	MN/1/10071	GTI Government Houses	Private Residential	0.1	Maimuna Mwingi Mohamed	Commissioner of Lands	Maimuna Mwingi Mohamed	Revoke

Source: Mombasa Municipal Council and Other Sources

Land Ref. No./Title No.	Reserved/ Intended Use	Current Use/ Land Category	Area in (Ha)	Original Allottee and Date of Allocation	Allocating Authority	Current Owner & Address	Remarks
102 MN /1/ 10072	GTI Government Houses	Private Residential	0.081	Shiraz Amirah Janoo 1/3/91	Commissioner of Lands	Colwall Investments	Revoke
103 MN /1/ 10073	GTI Government Houses	Private Residential	0.053	Warehousing Investment Ltd 1/7/95	Commissioner of Lands	Khoja Shia Ithna-Asheri Samat	Revoke
104 MN /1/ 10074	GTI Government Houses	Private Residential	0.0372	Nuru Kibwana Ali Ramadhan Barasa Ngututu 1/12/97	Commissioner of Lands	Said Noor Madhur, Abubakar Mwinyi Ali	Revoke
105 MN /1/ 2400	GTI Government Houses	Private Residential	0.0263	Ali Ramadhan 1/2/96	Commissioner of Lands	Ali Ramadhan	Revoke
106 MN /1/ 5672	Survey of Kenya	Private Residential	0.4489	Nova Holdings Ltd 1/11/96	Commissioner of Lands	Nova Holdings Ltd	Revoke
107 MN /1/ 9301	Survey of Kenya	Private Residential	0.1039	Super Nova Ltd 1/8/96	Commissioner of Lands	Super Nova	Revoke
108 MN /1/ 9426	Road Reserve	Residential	0.0171	Awadh Saleh Said Swaleh Said	Commissioner of Lands	Abubakar Ali Abdulkrahman	Revoke
109 MN /1/ 9928	Road Reserve	Residential	0.0208	Zubeid Omar Baridwan	Commission of Lands	Zubeid Omar Baridhwan	Revoke
110 MN /1/3092	Road Reserve (ferry)	Residential	0.0506	Jogolo Enterprises Ltd 1995	Commissioner of Lands	Fort Properties Ltd	Revoke
111 MN /1/ 6183	Road Reserve (ferry)	Residential	0.05	Comen Ltd 1.12.1996	Commissioner of Lands	Fort Enterprises Ltd	Revoke

Source: Mombasa Municipal Council and Other Sources

Land Ref. No./Title No.	Reserved/Intended Use	Current Use / Land Category	Area in (Ha)	Original Allottee and Date of Allocation	Allocating Authority	Current Owner & Address	Remarks
112 MN /VI / 4045	GTI Government Houses	Private Residential	0.6071	Aga Khan Foundation 1/6/82	Commissioner of Lands	Aga Khan Foundation	Revoke
113 MN /VI /3846	GTI Government Houses	Private Residential	0.2778	Aga Khan Foundation 1/6/82	Commissioner of Lands	Aga Khan Foundation	Revoke
114 MN /VI/ 3825	Mama Ngina Drive	Private Residential		Hussein Khamis Namoya, Harrison Dzengoh, Mwanajuma Mwalimu 1/1/69	Commissioner of Lands	George Ngugi Waireri	Revoke
115 MN/ 1 /9926	Public park	Private Residential		Comen Ltd 1/7/97	Commissioner of Lands	Comen Ltd	Revoke
116 MN/ 1 /9927	Government House	Private Residential	0.095	Alph-zeta Invest. Ltd 1.1.96	Commissioner of Lands	Alph-Zeta Invest. Ltd	Revoke
117 MN/III/1043	Government House	Private Residential	0.0678	Nisha Printers Ltd 1.2.93	Commissioner of Lands	Mukesh Kumar, Prafulla Mukesh, Natwarlal Mehta, Kumar Mehta	Revoke
118 MN/ V /1616	Government House	Private Residential	0.0558	Nisha Printers Ltd 1.2.94	Commissioner of Lands	Mukesh Kumar, Prafulla Mukesh, Natwarlal Mehta, Kumar Mehta	Revoke
119 MN/ VI/3828	Government House	Private Residential	0.0451	Nisha Printers Ltd 1.2.93	Commissioner of Lands	Nisha Printers Ltd	Revoke

Source: Mombasa Municipal Council and Other Sources

Land Ref. No./Title No.	Reserved/Intended Use	Current Use / Land Category	Area in (Ha)	Original Allottee and Date of Allocation	Allocating Authority	Current Owner & Address	Remarks
120 MN/I/10068	Government House	Private Residential	0.0218	Mohamed Jaffa A. Jargani 1/7/94	Commissioner of Lands	Mohamed Jaffa A. Jargani	Revoke
121 MN/I/1 0008	Social Hall, Open space & Parking Area. Tononoka	Bar & Restaurant BCR	0.1083	E.K. Nkonge & M. Angaine 1.12.91	Mombasa Municipal Council	F.K. Kinyanjui for 2m	Revoke
122 MN/I/9924	Tennis Court	BCR	0.1	Mamuge Properties Ltd 9.1996	Mombasa Municipal Council	Pravin Kumar Meghji Aunjani	Revoke
123 MN/V/336	Mbaraki cemetery	Residential	0.2202	Hon. R. Saif Kajembe	Mombasa Municipal Council	UMK Development Ltd	Revoke
124 MN/V/I	Cemetery	Residential	0.1491	Charles A. Malenya 2.2.1990	Mombasa Municipal Council	Gee Six Investment Ltd	Revoke
125 MN/V/I/3840	Cemetery	Residential	0.1487	Teresia Moraa Ogechi 23.6.1992	Mombasa Municipal Council	Rhino Safaris	Revoke
126 MN/V/I/3854	Cemetery	Residential	0.1487	Maurice K. Mumba	Mombasa Municipal Council	Kayson (K) Ltd	Revoke
127 MN/V/I/3855	Uhuru Gardens	BCR	1.051	Comen Ltd P O Box 80606 Mombasa 197/95		Comen Ltd Box 80606 Mombasa	Revoke
128 MN/V/I/3856	Senior staff Houses (Council Houses)	Private Residential		Jusan Ltd Box 80606 Mombasa	Mombasa Municipal Council	Jusan Ltd	Revoke

Source: Mombasa Municipal Council and Other Sources

Land Ref. No./Title No.	Reserved/ Intended Use	Current Use/ Land Category	Area in (Ha)	Original Allottee and Date of Allocation	Allocating Authority	Current Owner & Address	Remarks
129 MN/VI/3857	Senior staff Houses (Council Houses)	Private Residential		Comen Ltd Box 80226 Mombasa	Mombasa Municipal Council	Comen Ltd Box 80606 Mombasa	Revoke
130 MN/VI/3858	Senior staff Houses (Council Houses)	Private Residential		Samu Ltd Box 80606 Mombasa	Mombasa Municipal Council	Samu Ltd	Revoke
131 MN/VI/3859	Senior staff Houses (Council Houses)	Private Residential		Azania Holdings Ltd Box 80326 Mombasa	Mombasa Municipal Council	Azania Holdings	Revoke
132 MN/VI/3981	Senior staff Houses (Council Houses)	Private Residential		Sajun Holdings Ltd Box 80606	Mombasa Municipal Council	Sajun Holdings	Revoke
133 Msa Island / Block 17/107(Part)	Senior staff Houses (Council Houses)	Private Residence	0.1112	Mombasa Municipal Council	Mombasa Municipal Council	Mombasa Municipal Council	Revoke
134 Msa Island / Block 23/184	Senior staff Houses (Council Houses)	Private Residence		Tawakal Holdings Ltd Box 80326 Mombasa	Mombasa Municipal Council	Tawakal Holdings Ltd	Revoke

Source: Mombasa Municipal Council and Other Sources



	Land Ref. No./Title No.	Reserved/Intended Use	Current Use / Land Category	Area in (Ha)	Original Allottee and Date of Allocation	Allocating Authority	Current Owner & Address	Remarks
	1	2	3	4	5	6	7	8
135	Msa Island / Block 17/106	Senior staff Houses (Council Houses)	Private Residence		Samu Ltd Box80806	Mombasa Municipal Council	Samu Ltd	Revoke
136	Msa Island / Block 17/1426	Senior staff Houses (Council Houses)	Private Residence		Samu Ltd Box80807	Mombasa Municipal Council	Samu Ltd	Revoke
137	Msa Island / Block 23/ 190	Senior staff Houses (Council Houses)	Private Residence	0.2263	Samu Ltd Box80808	Municipal Council of Mombasa	Samu Ltd	Revoke
138	Msa Island / Block 23/188	Senior staff Houses (Council Houses)	Private Residence	0.2263	Samu Ltd Box 80809 3.7.97	Municipal Council of Mombasa	Samu Ltd	Revoke
139	Msa Island / Block 23/189	Senior Staff Houses. Kizingo	Private Residential	0.2975	Samu Ltd Box 80606 Mombasa	Municipal Council of Mombasa	Samu Ltd	Revoke
140	Msa Island / Block 24/849	Staff Houses (Council Houses)	Private Residential	0.2975	Rahole Enterprises Ltd	Municipal Council of Mombasa	Samu Ltd	Revoke
141	Msa Island / Block 26/ 1270	Staff Houses (Council Houses)	Private Residential		Silk Sea Estae Ltd	Municipal Council of Mombasa	Samu Ltd	Revoke

Source: Mombasa Municipal Council and Other Sources

	Land Ref. No./Title No.	Reserved/Intended Use	Current Use / Land Category	Area in (Ha)	Original Alottee and Date of Allocation	Allocating Authority	Current Owner & Address	Remarks
	<b>1</b>	<b>2</b>	<b>3</b>	<b>4</b>	<b>5</b>	<b>6</b>	<b>7</b>	<b>8</b>
142	Msa Island / Block 26/ 311	Staff Houses (Council Houses)	Private Residential		A.S. Milgo	Municipal Council of Mombasa	Samu Ltd	Revoke
143	Msa Island / Block 26/1942	Council Staff Houses, near Mbaraki Primary School	Private Residential	0.1494	Samu Ltd Box 80606 Mombasa	Municipal Council of Mombasa	Samu Ltd	Revoke
144	Msa Island / Block 26/577	Council Staff Houses	Private Residential	0.1494	Husen Khamisi Namoya Mwijema Mwalim & Harrison Dzengo 29.5.97	Municipal Council of Mombasa	George Ngugi Wairera 24.02.2002	Revoke
145	Msa Island / Block 26/614	Council Staff Houses, near Mbaraki Primary School	Private Residence	0.07144	Ramesh Chanda Shetshi Shah 1.10.95	Municipal Council of Mombasa	Quente Ltd	Revoke
146	Msa Island / Block 26/719	Municipal Staff Housing			Adnan Hussein Maulana	Municipal Council of Mombasa	Samu Ltd	Revoke
147	Msa Island / Block 26/792	School Playgrounds	Residence	0.0903	Suprex Investments Ltd 12/7/01	Municipal Council of Mombasa	Suprex Investments Ltd	Revoke
148	Msa Island / Block 26/973	Tudor Clinic	Industrial	0.2955	Khamis S. Khamisi	Municipal Council of Mombasa	K.H. Shah & another	Revoke
149	Msa Island / Block II 946	Tudor Open space	Residential	0.0298	C.K. Kuria	Municipal Council of Mombasa	Charles Kimani Kuria	Revoke

Source: Mombasa Municipal Council and Other Sources

	<b>1</b>	<b>2</b>	<b>3</b>	<b>4</b>	<b>5</b>	<b>6</b>	<b>7</b>	<b>8</b>
	<b>Land Ref. No./Title No.</b>	<b>Reserved/Intended Use</b>	<b>Current Use/Land Category</b>	<b>Area in (Ha)</b>	<b>Original Allottee and Date of Allocation</b>	<b>Allocating Authority</b>	<b>Current Owner &amp; Address</b>	<b>Remarks</b>
150	Msa Island / Block XXVI / 614	Tudor Open space	Private Residential	0.0293	Daima Enterprises Ltd	Municipal Council of Mombasa	Rukia Chudagaya	Revoke
151	Msa Island / Block XXVI / 734	Tudor Open space	Private Residential	0.0368	Daima Enterprises Ltd	Municipal Council of Mombasa	Charles Munyoki Chama	Revoke
152	Msa Island / Block XXVI / 760	Open Space	Business/Residential	0.0715	Luka Kimuyu Mbati	Municipal Council of Mombasa	James Matheka & Others	Revoke
153	Msa Island / Block XXVI / 838	Tudor / Tom Mboya Road Reserve	Private Residential	0.0378	Castle Dom Properties Ltd	Commissioner of Lands	Dim Agencies	Revoke
154	Msa Island / Block XXVI / 1036	Tudor / Tom Mboya Road Reserve	Private Residential		Bangra Ltd	Commissioner of Lands	Bangra Ltd	Revoke
155	Msa Island / Block XXVI / 1036	Tudor / Tom Mboya Road Reserve	Residential	0.0396	Prosper Project Ltd 1996	Commissioner of Lands	Prosper Projects Ltd	Revoke
156	Msa Island / Block XXVI / 533	Stadium	Residential BCR	0.0409	Ahmed A Mohdhar 1/9/1994	Municipal Council of Mombasa	Automotive Syndicate Ltd	Revoke
157	Msa Island / Block XXVI / 851	Stadium	Residential BCR	0.04791	Mohamed Mzee Ali 1/7/1996	Municipal Council of Mombasa	Mohamed Mzee Ali	Revoke

Source: Mombasa Municipal Council and Other Sources

	1	2	3	4	5	6	7	8
	Land Ref. No./Title No.	Reserved/Intended Use	Current Use / Land Category	Area in (Ha)	Original Applicant and Date of Allocation	Allocating Authority	Current Owner & Address	Remarks
158	Msa Island / Block XXVI /917	Stadium	Residential BCR	0.0141	Ghamya Mohamed Bilali	Municipal Council of Mombasa	Ghaniya Mohamed Bilali	Revoke
159	Msa Island / Block XXVI /974	Makadara Gardens	Residential		Riziki Suleman Tuva	Municipal Council of Mombasa	Riziki Suleiman Tuva	Revoke
160	Msa Island / Block XXVI /996	Makadara Gardens	Residential		Issa Omar Issa Rashid Nyale	Municipal Council of Mombasa	Issa Omar Issa Rashid Nyale	Revoke
161	Msa Island / Block XXVI/916	Makadara Car Park	Residential		Kizira Investment	Municipal Council of Mombasa	Kizira Investment	Revoke
162	Msa Island / Block XXVI/1027	Buxton Grounds	Residential	628 Acres	Municipal Council of Mombasa	Municipal Council of Mombasa	Municipal Council of Mombasa	Revoke
163	Msa Island / Block XXVI/760	Gardens	Residential	2.22 Acres	Nasser Puria Memon Jamat 5.5.2000	Municipal Council of Mombasa	Trustees Nasserpuria Memujanay	Revoke
164	Msa Island / Block XXVII /1422	Gardens	Residential	0.03557	Ahmed Karama Said 1.11.1995	Commissioner of Lands	Ahmed Karama Said	Revoke
165	Msa Island / Block XXVII /972	Matatu Parking	Business/Residential	0.34	Comen Ltd 1.7.1997	Commissioner of Lands	Comen Ltd	Revoke
166	Msa Island / Block11 /838	Ferry approach Parking	Business/Residential	0.05	Font Properties Ltd	Commissioner of Lands	Font Properties Ltd	Revoke

Source: Mombasa Municipal Council and Other Sources

Land Ref. No./Title No.	Reserved/Intended Use	Current Use / Land Category	Area in (Ha)	Original Allottee and Date of Allocation	Allocating Authority	Current Owner & Address	Remarks
167 Msa Island / Block 11/939	Ferry approach Parking	Business/Residential	0.05	Jugolo Enterprises Ltd 1.12.1996	Commissioner of Lands	Font Properties Ltd	Revoke
168 Msa Island / Block 11/827	Communicable diseases clinic	Business/Residential	0.113	Comen Ltd 25.3.93	Municipal Council of Mombasa	Comen Ltd	Revoke
169 Msa Island / Block XXVI / 850	Weather observation station (old town conservation area)	Business/Residential	0.2284	Municipal Council of Mombasa 13.5.94	Commissioner of Lands	Municipal Council of Mombasa	Revoke
170 Msa Island / Block XXVI /849	Market Parking Space & Loading Zone	Business/Residential	0.2203	Sainu Ltd 25.3.97	Municipal Council of Mombasa	Hawawa Properties Ltd	Revoke
171 Msa Island /Block XI /938	Mama Ngina Drive Gardens	Residential		Baptist Fellowship 11.7.1992	Commissioner of Lands	Conservative Baptist Fellowship	Revoke
172 Msa Island /Block XI// 949	Mama Ngina Drive Gardens	Residential		K.L. Pandya & Others	Commissioner of Lands	K.L. Pandya & others	Revoke
173 Msa Island /Block XXIII/227	Mama Ngina Drive Gardens	Residential	0.2083	Eldoret Bata Stores Ltd 1.2.1997	Commissioner of Lands	Eldoret Bata Stores Ltd	Revoke
174 Msa Island /Block XXVI / 679	Mackinon Market Public Toilets	Business/Residential		Cliff Abubakar Mohammed Abubakar 1993	Commissioner of Lands	Abubakar Mohamed Abubakar	Revoke

Source: Mombasa Municipal Council and Other Sources

	Land Ref. No./Title No.	Reserved/Intended Use	Current Use / Land Category	Area in (Ha)	Original Allottee and Date of Allocation	Allocating Authority	Current Owner & Address	Remarks
				4	5	6	7	8
175	Msa Island /Block XXVI /1027	Public Toilets	Business/Residential			Commissioner of Lands		Revoke
176	Msa Island /Block /I/406	Coast Bus Public Toilets	Commercial		Ali Korane(DC)	Mombasa Municipal Council	Cil Ismael Aden	Revoke
177	Msa Island /Block /I/407	Majengo Social Hall	Commercial		Cilr Mohameds abdalla	Mombasa Municipal Council	Omar Mohamed Al Kurby	Revoke
178	Msa Island /Block /XI /946	Bonden Road Reserve	Commercial		Cilr Amed A. Mohdhar	Mombasa Municipal Council	Mohammed Sheikh Abdullaahi	Revoke
179	Msa Island /Block /XI/934	Bonden Road Reserve	Commercial		Cilr Mohamed A. Mohdhar 1.12.1995	Mombasa Municipal Council	Mohamed A. Mohdhor	Revoke
180	Msa Island /Block /XI/972	Bonden Road Reserve	Commercial		Mohamed Abubakar Amed Mohamed faras Mohamed 3.10.96	Commissioner of Lands	Mohamed Abubakar Ahmed	Revoke
181	Msa Island /Block /XI/973	Bonden Road Reserve	Commercial		Mzee Juma Mzee 2.3.1995	Commissioner of Lands	Shaban Sudi	Revoke
182	Msa Island /Block /XI/974	Municipal Car Park	Residential	0.052	Nanman Mohamed Ramadhani 13.10.2000	Commissioner of Lands	Norman Taher Ali Dahewoodbhai, Hassan Taherahi Dawoodbhai	Revoke

Source: Mombasa Municipal Council and Other Sources

	1	2	3	4	5	6	7	8
	Land Ref. No./Title No.	Reserved/Intended Use	Current Use / Land Category	Area in (Ha)	Original Allottee and Date of Allocation	Allocating Authority	Current Owner & Address	Remarks
183	Msa Island /Block /XI/975	Kizingo Raod Reserve	Residential	0.053	Ware housing Investments Ltd 1.7.1995	Commissioner of Lands	Khoja Shia Ithna Asheni Jamal	Revoke
184	Msa Island /Block /XI/977	Kizingo Road Reserve	Residential	0.081	Shiraz Amirali Javco 15.5.1995	Commissioner of Lands	Colwal Investments Ltd	Revoke
185	Msa Island /Block /XXVI/614	Kizingo Road Reserve	Residential	0.1	Maimuna Mwinyi Mohamed	Commissioner of Lands	Maimuna Mwinyi Mohamed	Revoke
186	Msa Island /Block /XXVI/723	Ganjoni Road Reserve	Residential	0.083	Clr Swaleh Khalid Abdalla 1.12.93	Municipal Council of Mombasa	Sajur Ltd	Revoke
187	Msa Island /Block 10/405	Ganjoni Road Reserve	Residential	0.0831	Swaleh Khalid Abdala 1.12.1993	Municipal Council of Mombasa	Sajun Ltd	Revoke
188	Msa Island /Block 10/406	Port Reitz Hospital	Private Residential	0.6071	The Gas Co Ltd Box 45675	Commissioner of Lands (Gachanja)	E.A. Gas Co Ltd	Revoke
189	Msa Island /Block 10/411	Port Reitz Hospital	Residential	0.4047	The Gas Col Ltd Box 45675	Commissioner of Lands (Gachanja)	E.A. Gas Co Ltd	Revoke
190	Msa Island /Block 10/415	Port Reitz Hospital	Residential	2.696	The Gas Col Ltd Box 45676	Commissioner of Lands (Gachanja)	E.A. Gas Co Ltd	Revoke
191	Msa Island /Block 11/519	Port Reitz Hospital	Residential	0.4047	The Gas Col Ltd Box 45677	Commissioner of Lands (Gachanja)	E.A. Gas Co Ltd	Revoke
192	Msa Island /Block 11/828	Port Reitz Hospital	Residential	0.4047	The Gas Col Ltd Box 45678	Commissioner of Lands (Gachanja)	E.A. Gas Co Ltd	Revoke
193	Msa Island /Block 11/829	Port Reitz Hospital	Residential	1.0117	The Gas Col Ltd Box 45679	Commissioner of Lands (Gachanja)	E.A. Gas Co Ltd	Revoke

Source: Mombasa Municipal Council and Other Sources

	Land Ref. No./Title No.	Reserved/Intended Use	Current Use / Land Category	Area in (Ha)	Original Alottee and Date of Allocation	Allocating Authority	Current Owner & Address	Remarks
	1	2	3	4	5	6	7	8
194	Msa Island /Block 11/934	Port Reitz Hospital	Residential		The Gas Col Ltd Box 45680	Commissioner of Lands (Gachanja)	Transfer to E.A.Gas Co. Ltd	Revoke
195	Msa Island /Block 14/270	Port Reitz Hospital	Residential	0.5902	The Gas Co. Ltd Box 41675 Nairobi	Commissioner of Lands (Gachanja)	The E.A Gas Co. Ltd	Revoke
196	Msa Island /Block 14/310	Port Reitz Hospital	Residential	0.8455	The Gas Co. Ltd Box 41675 Nairobi	Commissioner of Lands (Gachanja)	Transfer to the East Africa Gas Co. Ltd	Revoke
197	Msa Island /Block 14/395	Port Reitz Hospital	Residential	4.194	The Gas Co. Ltd Box 41675 Nairobi	Commissioner of Lands (Gachanja)	East Africa Gas Ltd by J.G. Kipyator Advocates Box 51990 Nairobi	Revoke
198	Msa Island /Block 17/1408	Open Space	Residential	0.11	V. Mwashuma 8-8-1995	Municipal Council of Mombasa	Venant Mwashuma	Revoke
199	Msa Island /Block 17/1414	Open Space	Residential	0.447	Meal Khamisi Mwaroyo	Municipal Council of Mombasa	Mwali Khamis Mwaroyo	Revoke
200	Msa Island /Block 17/1445	Open Space	Residential	0.0256	K. Muthihi	Municipal Council of Mombasa	K. Muthihi	Revoke
201	Msa Island /Block 17/1455	Open Space	Residential		Peter Mwalimu Miwa	Municipal Council of Mombasa	Peter Mwalimu Miwa	Revoke

Source: Mombasa Municipal Council and Other Sources



	Land Ref. No./Title No.	Reserved/Intended Use	Current Use / Land Category	Area in (Ha)	Original Allottee and Date of Allocation	Allocating Authority	Current Owner & Address	Remarks
202	Msa Island /Block 17/1475	Open Space	Residential	0.1464	Noordeen M.M. Hatimy	Commissioner of Lands	Noordeen M.M. Hatimy	Revoke
203	Msa Island /Block 17/1517	Youth Training Centre	Residential		Barozae Wahonjo	Commissioner of Lands	Brandes Fine Food Ltd	Revoke
204	Msa Island /Block 17/406	Septic Tanks	Residential	0.038	Mwanasiti Abdalla Mwachima	Commissioner of Lands	Abdulkarim S. Muhsim	Revoke
205	Msa Island /Block 17/625	Council Staff quarters garage	Residential	0.06	Hassan Mtele	Commissioner of Lands	Abdulkarim S. Muhsim	Revoke
206	Msa Island /Block 18/31	Septic Tanks	Residential	0.06	Sajun Ltd	Commissioner of Lands	Sajun Ltd	Revoke
207	Msa Island /Block 18/373 Mwembe Tayari Market	Road Reserve	Residential	0.0622	Mwalimu Mabudi Mwaima 1.9.94	Municipal Council of Mombasa	Mohamed Ali & Others	Revoke
208	Msa Island /Block 18/489	Road Reserve	Residential	0.0716	Nazia Mohamed Hussein Noor Mohamed 1.9.1994	Municipal Council of Mombasa	Bhavish Ruamath Kawabar	Revoke
209	Msa Island /Block 18/534	Road Reserve	Residential	0.024	Gatos Town Ltd 1/10/96	Commission of Lands	David Mureithi Kanyi	Revoke
210	Msa Island /Block 18/536	Road Reserve	Residential	0.0967	Rahole Enterprises Ltd 1.8.95	Municipal Council of Mombasa	Rahole Enterprises Ltd	Revoke

Source: Mombasa Municipal Council and Other Sources

	1	2	3	4	5	6	7	8
	Land Ref. No./Title No.	Reserved/Intended Use	Current Use / Land Category	Area in (Ha)	Original Allottee and Date of Allocation	Allocating Authority	Current Owner & Address	Remarks
211	Msa Island /Block 18/553	Ziwani Road Road reserve	Private Residential	0.0719	Ahmed Karama Said 1.9.94	Commissioner of Lands	Associated Electrical & Hardware Suppliers Ltd	Revoke
212	Msa Island /Block 18/555	Tudor Road	Private Residential	0.0808	Jackson Gikandi Ngibuini & Chautive Gitandi Naibuini 1.12.96	Commissioner of Lands	Associated Electrical & Hardware Suppliers Ltd	Revoke
213	Msa Island /Block 18/556	Tudor Road	Private Residential	0.0396	Prosper Projects Ltd Box 82077Msa 1.3.97	Commissioner of Lands	Associated Electrical & Hardware Suppliers Ltd	Revoke
214	Msa Island /Block 19/ 276	Tudor Road	Private Residential	0.0374	Ali Mohammed Gulleid Box 80053 Msa 1.11.97	Commissioner of Lands	Associated Electrical & Hardware Suppliers Ltd	Revoke
215	Msa Island /Block 19/ 300	Tudor Road	Private Residential	0.0379	Castle Don Properties 1.12.96	Commissioner of Lands		Revoke
216	Msa Island /Block 19/ 303	Khalifa Road	Private Residential	0.0148	Esha Abdalla Taib & Mariam Abdalla Taib 7.6.02	Commissioner of Lands	Esha Abdalla Taib & Mariam Abdalla Taib	Revoke

Source: Mombasa Municipal Council and Other Sources

Land Ref. No./Title No.	Reserved/ Intended Use	Current Use / Land Category	Area in (Ha)	Original Allottee and Date of Allocation	Allocating Authority	Current Owner & Address	Remarks
217 Msa Island /Block 19/ 304	Khalifa Road	Private Residential	0.0054	Esha Abdalla Taib & Mariam Abdalla Taib 7.6.02	Commissioner of Lands	Esha Abdalla Taib & Mariam Abdalla Taib	Revoke
218 Msa Island /Block 19/ 307	Khalifa Road	Private Residential	0.0062	Esha Abdalla Taib & Mariam Abdalla Taib 7.6.02	Commissioner of Lands	Esha Abdalla Taib & Mariam Abdalla Taib	Revoke
219 Msa Island /Block 19/ 308	Khalifa Road	Private Residential	0.0062	Nassir Abdalla Taib & 2 others 7/6/02	Commissioner of Lands	Beneficiaries Esha Abdalla Taib & Mariam Abdalla Taib	Revoke
220 Msa Island /Block 19/ 309	Khalifa Road	Private Residential	0.0062	Kenneth Kariuki Githii	Commissioner of Lands	Florence Dean Karimi	Revoke
221 Msa Island /Block 19/ 309	Khalifa Road	Private Residential	0.0062	Nassir Abdalla & others 7/6/02	Commissioner of Lands	Esha Abdalla Taib & Mariam Abdalla Taib	Revoke
222 Msa Island /Block 19/ 310	Khalifa Road	Private Residential	0.0062	Nassir Abdalla Taib & others 7/6/02	Commissioner of Lands	Esha Abdalla Taib & Mariam Abdalla Taib	Revoke
223 Msa Island /Block 19/ 311	Khalifa Road	Private Residential	0.0062	Nassir Abdalla & 2 others 7/6/04	Commissioner of Lands	Esha Abdalla Taib & Mariam Abdalla Taib	Revoke

Source: Mombasa Municipal Council and Other Sources

Land Ref. No./Title No.	Reserved/Intended Use	Current Use / Land Category	Area in (Ha)	Original Allottee and Date of Allocation	Allocating Authority	Current Owner & Address	Remarks
224	Msa Island /Block 19/ 313	Private Residential	0.0062	Nassir Abdalla & others 7/6/02	Commissioner of Lands	Esha Abdalla Taib & Mariam Abdalla Taib	Revoke
225	Msa Island /Block 19/ 320	Private Residential	0.0062	Nassir Abdalla & others 7/6/02	Commissioner of Lands	Esha Abdalla Taib & Mariam Abdalla Taib	Revoke
226	Msa Island /Block 19/ 323	Private Residential	0.1034	Karis Investment 1.7.93	Commissioner of Lands	Karis Investment	Revoke
227	Msa Island /Block 19/ 324	Private Residential	0.0336	Hassan Abubakar 1.7.99	Commissioner of Lands	Akaba Investments Limited	Revoke
228	Msa Island /Block 19/299	Private Residential	0.034	Samuel Kipchumba 1.7.99	Commissioner of Lands	Akaba Investments Limited	Revoke
229	Msa Island /Block 19/306	Private Residential	0.034	Hillary Osodo 1999	Commissioner of Lands	Akaba Investments Limited	Revoke
230	Msa Island /Block 19/312	Private Residential	0.035	Abubakar Kisilo & Others 1.7.99	Commissioner of Lands	Akaba Investments Limited	Revoke
231	Msa Island /Block 19/315	Private Residential	0.0887	Ismail Adhan Issak 1.8.94	Mombasa Municipal Council	IQBAL Ahmed Bayussuf	Revoke
232	Msa Island /Block 21/1219	Private Residential	0.0355	Ahmed Karama Said	Commissioner of Lands	Wakf dated 15/5/98 by Ahmad Issa	Revoke

Source: Mombasa Municipal Council and Other Sources

Land Ref. No./Title No.	Reserved/Intended Use	Current Use / Land Category	Area in (Ha)	Original Allottee and Date of Allocation	Allocating Authority	Current Owner & Address	Remarks
233 Msa Island /Block 21/601	Access Lane Ziwani Road	Private Residential	0.04	Mohammed Abubakar & Others 1.6.95	Commissioner of Lands	Mohammed Abubakar, Ahmed Mohamed, Fafaj Mohamed	Revoke
234 Msa Island /Block 22/238	Lumumba Road reserve	Private Residential	0.0335	David Kombo Hellen Ondimu Shadrack Monari Lucia Ruguru, Patricia Wambui 1.11.96	Commissioner of Lands	Moiz Ebrahimji Mwaji Shabir Ibrahim Mussaji & IOwali Ebrahim Munjajel	Revoke
235 Msa Island /Block 24/ 107	Lumumba Road reserve	Private Residential	0.025	Castedome Properties Ltd 1.2.97	Commissioner of Lands	Bomuland & Estate Agency	Revoke
236 Msa Island /Block 24/ 93	Lumumba Road reserve	Private Residential	0.035	Winston O. Orwenya 1.9.94	Mombasa Municipal Council	Mohammed Abdallah Mohamed & Abdulhakim Abdallah Mohamed	Revoke
237 Msa Island /Block 24/ 96	Lumumba Road reserve	Private Residential	0.035	Rishad Hamud Ahmed 1.9.96	Commissioner of Lands	Omar Salim Omar	Revoke
238 Msa Island /Block 24/100	Lumumba Road reserve	Private Residential	0.0171	Awadh: Saleh Said 22.4.94	Commissioner of Lands	Favaj Bukhet Jezir 3.2.97	Revoke
239 Msa Island /Block 24/101	Public toilets	BCR	0.3389	Golden Sparrow Trading Ltd Box 80469 Msa 10.1.97	Mombasa Municipal Council	KBS Mombasa 19.11.98	Revoke

Source: Mombasa Municipal Council and Other Sources

	1	2	3	4	5	6	8	
	Land Ref. No./Title No.	Reserved/Intended Use	Current Use / Land Category	Area in (Ha)	Original Allottee and Date of Allocation	Allocating Authority	Current Owner & Address	Remarks
240	Msa Island /Block 24/105	Road reserve	BCR	0.0219	Mohamed Awadh Basalaa Box 90440 Msa	Mombasa Municipal Council	KBS Mombasa 19.11.98	Revoke
241	Msa Island /Block 24/24/106	open space	Residential		Shariff Ali Shekue Box 90440 Msa 8.4.97	Mombasa Municipal Council	Seif Mohamed Mzee Box 92631 Msa	Revoke
242	Msa Island /Block 26/1003	open space	Residential	0.0385	Shuweikha Said Rashid Box 87349 Msa	Commissioner of Lands	Shuweikha Said Rashid Box 87349 Msa	Revoke
243	Msa Island /Block 26/1012	open space	Residential	0.0433	Shariff Ali Shekue Box 85611 Msa 23.7.97	Mombasa Municipal Council	Seif Mohamed Mzee Box 92631 Msa 31.10.2002	Revoke
244	Msa Island /Block 26/1012	open space	Residential	0.0044	Edward Kithinji 3.1.96	Mombasa Municipal Council	Seif Mohamed Mzee Box 92631 Msa 31.10.2002	Revoke
245	Msa Island /Block 26/1013	Makadara Gardens	Residential	0.29	Crescent Property Development Co. Ltd Box 80320 Msa 26.9.96	Commissioner of Lands	Crescent Property Development Co. Ltd Box 80320 Msa	Revoke
246	Msa Island /Block 26/1013	Makadara Gardens	Residential	0.06	Kizira Enterprises Ltd 1.1.99	Commissioner of Lands	Kizira Enterprises Ltd 1.1.99	Revoke
247	Msa Island /Block 26/1018	Makadara Gardens	Residential		Baluch Nursery School	Commissioner of Lands	Baluch Nursery School	Revoke

Source: Mombasa Municipal Council and Other Sources

Land Ref. No./Title No.	Reserved/Intended Use	Current Use / Land Category	Area in (Ha)	Original Allottee and Date of Allocation	Allocating Authority	Current Owner & Address	Remarks
248	Makadara Gardens	Residential	0.1343	Baluch Mosque	Commissioner of Lands	Baluch Mosque	Revoke
249	Uhuru Gardens	Residential	0.1343	Kenya Red Cross Box 81832 Msa	Mombasa Municipal Council	Kenya Red Cross	Revoke
250	Uhuru Gardens	Commercial	0.027	Mombasa & Coast Tourist Association Box 99596 Msa 9.10.96	Mombasa Municipal Council	Mombasa & Coast Tourist Association	Revoke
251	Uhuru Gardens	Commercial	0.0146	Glory Car Hire Ltd Box 85527 Msa 23.9.94	Mombasa Municipal Council	Glory Car Hire Ltd	Revoke
252	Uhuru Gardens	Commercial		Ezekiel Luyai Liyai Box 97794 Msa	Mombasa Municipal Council	Karibuni Impex Limited Box 80952 for 2m	Revoke
253	Uhuru Gardens	Commercial	0.0438	Willy Makau Nduva	Mombasa Municipal Council	D. M. Properties Ltd Box 82077 for 2m charge to M.E. Bank for Kshs. 19m	Revoke
254	Machakos Street Rroad reserve	Residential	0.0292	Nazir Mohammed Hussein Noormohamed	Commissioner of Lands	Aboulrazak Umar Haji Hussein & Mariam Kassim Said	Revoke

Source: Mombasa Municipal Council and Other Sources

Land Ref. No./Title No.	Reserved/ Intended Use	Current Use / Land Category	Area in (Ha)	Original Alottee and Date of Allocation	Allocating Authority	Current Owner & Address	Remarks
255 Msa Island /Block 26/286	Machakos Street Road reserve	Residential	0.0275	Mohamed Mzee Ali 1.7.96	Commissioner of Lands	Kishorchandra Jammadas Hirani & Saquna Kishorchandra Kirani	Revoke
256 Msa Island /Block 26/288	Machakos Street Road reserve	Residential	0.0328	Shariff Ali Shekwe 1.9.93	Mombasa Municipal Council	Gulamabbas Mohamed Hussein Daya	Revoke
257 Msa Island /Block 26/289	Machakos Street Road reserve	Residential	0.0438	Willy Makau Nduva 1.7.94	Mombasa Municipal Council	Dim Properties Ltd	Revoke
258 Msa Island /Block 26/309	Machakos Street Road reserve	Commercial	0.0184	Farida Rashid Seif 1.7.96	Mombasa Municipal Council	Dim Properties Ltd	Revoke
259 Msa Island /Block 26/310	Machakos Street Road reserve	Commercial	0.0892	Lalitchandra Durgashanker Pandya & Rameshchandra Durgashanker Pandya 1.12.97	Mombasa Municipal Council	Dim Properties Ltd	Revoke
260 Msa Island /Block 26/312	Machakos Street Road reserve	Commercial	0.033	Kenya Containers Ltd Box 83002 Msa 18.3.97	Commissioner of Lands	Kenya Containers Ltd	Revoke
261 Msa Island /Block 26/313	Machakos Street Road reserve	Commercial	0.0217	Sharif Nassir Box 99126 Msa from 1.9.96	Mombasa Municipal Council	Kenya Containers Ltd for 1.5M	Revoke

Source: Mombasa Municipal Council and Other Sources



	Land Ref. No./Title No.	Reserved/Intended Use	Current Use / Land Category	Area in (Ha)	Original Allottee and Date of Allocation	Allocating Authority	Current Owner & Address	Remarks
	<b>1</b>	<b>2</b>	<b>3</b>	<b>4</b>	<b>5.</b>	<b>6</b>	<b>7</b>	<b>8</b>
262	Msa Island /Block 26/378	Machakos Street Road reserve	Residential	0.0478	Kimji Rarji Devraj Halal & another Box 82261 Msa	Mombasa Municipal Council	Mohsin Bagha Box 80566 Msa for 750000	Revoke
263	Msa Island /Block 26/378	Machakos Street Road reserve	Residential	0.0642	Kimji Rarji Devraj Halal & Naran Keshra Halal	Mombasa Municipal Council	Mohsin Bagha Box 80566 Msa for 750000	Revoke
264	Msa Island /Block 26/408	Machakos Street Road reserve	Residential	0.0743	Aisha Said Busaidy Box 83126 Msa from 1.8.92	Mombasa Municipal Council	Aisha Said Busaidy Box 83126 Msa	Revoke
265	Msa Island /Block 26/533	Machakos Street Road reserve	Residential	0.0762	Jubilee Insurance Co. Ltd Box 90220 Msa	Mombasa Municipal Council	Jubilee Insurance Co. Ltd Box 90220 Msa	Revoke
266	Msa Island /Block 26/604	Shimanzi Road Reserve	Residential	0.0855	Hassan Omar Kai 1.11.94	Mombasa Municipal Council	Ratilal Ghela Samat Shah, Dinumati Ratilal Ghela Shah, Bhiku Ratilal Ghela Shah	Revoke
267	Msa Island /Block 26/614	Shimanzi Road Reserve	Residential	0.0918	Mwalimu Mwahima 1.11.94	Mombasa Municipal Council	Hussein Sherahi Jivraj	Revoke
268	Msa Island /Block 26/629	Shimanzi Road Reserve	Residential	0.0918	Jabbir Mwaranka 1.11.94	Mombasa Municipal Council	Dhanji Moorji Valji Patel	Revoke
269	Msa Island /Block 26/630	Shimanzi Road Reserve	Residential	0.0161	Liyah Luyali 1.11.94	Mombasa Municipal Council	Obeid Trading Company	Revoke
270	Msa Island /Block 26/631	Shimanzi Road Reserve	Residential	0.0736	Uyat Luyali 1.11.95	Mombasa Municipal Council	Obeid Trading Company	Revoke

Source: Mombasa Municipal Council and Other Sources

Land Ref. No./Title No.	Reserved/Intended Use	Current Use / Land Category	Area in (Ha)	Original Allottee and Date of Allocation	Allocating Authority	Current Owner & Address	Remarks
271 Msa Island /Block 26/638	Shimanzi Road Reserve	Residential	0.2146	Liyai Luyali 1.11.96	Mombasa Municipal Council	Brookebond kenya Ltd	Revoke
272 Msa Island /Block 26/658	Shimanzi Road Reserve	Residential	0.0846	Khamis Salim Khamis 1.11.94	Mombasa Municipal Council	Shabiby Transport Services Ltd	Revoke
273 Msa Island /Block 26/663	Shimanzi Road Reserve	Residential	0.0987	Khamis Salim Khamis 1.11.94	Mombasa Municipal Council	Abeid Khamis Lahmar	Revoke
274 Msa Island /Block 26/679	Shimanzi Road Reserve	Commercial	0.1429	Khamis Salim Khamis	Mombasa Municipal Council	Nisha Printers Ltd	Revoke
275 Msa Island /Block 26/760	Shimanzi Road Reserve	Commercial	0.1468	Peak Batian Investments Ltd 1.1.94	Mombasa Municipal Council	Peak Batian Investments	Revoke
276 Msa Island /Block 26/794	Shimanzi Road Reserve	Commercial	0.1919	Swaleh Khalid 1.11.94	Mombasa Municipal Council	Hassanali Holding Ltd	Revoke
277 Msa Island /Block 26/811	Shimanzi Road Reserve	Commercial	0.0607	Hassanali Holding Ltd	Mombasa Municipal Council	Hassanali Holding Ltd	Revoke
278 Msa Island /Block 26/839	Access Lane	Commercial	0.0188	Faiza Mbaraka Abdalla Mbarak, Mariam Mbaraka Abdalla Mbarak, Swallah Mbaraka Abdalla Mbarak 24.1.94	Mombasa Municipal Council	Faiza Mbaraka Abdalla Mbarak, Mariam Mbaraka Abdalla Mbarak, Swallah Mbaraka Abdalla Mbarak 24.1.94	Revoke
279 Msa Island /Block 26/850	Access Lane	Commercial	0.0196	Awadh Saleh Said, Said Saleh Said 17.8.92	Mombasa Municipal Council	Awadh Saleh Said, Said Saleh Said 17.8.92	Revoke

Source: Mombasa Municipal Council and Other Sources

Land Ref. No./Title No.	Reserved/Intended Use	Current Use / Land Category	Area in (Ha)	Original Allottee and Date of Allocation	Allocating Authority	Current Owner & Address	Remarks
280 Msa Island /Block 26/850	Access Lane	Commercial	0.0177	Nur Mohamed Kassim 25.11.96	Mombasa Municipal Council	Said Hassan Sheikh Noor 30.12.99	Revoke
281 Msa Island /Block 26/851	Mazeras Tree Nurseries	Residential		CLL Samuel Ndro & Helida M. Yocksan	Mombasa Municipal Council	CLL Samuel Ndro & Helida M. Yocksan	Revoke
282 Msa Island /Block 26/863	Fire station, Changamwe	BCR		Samson Muthoka	Mombasa Municipal Council	Anwar Seifudin	Revoke
283 Msa Island /Block 26/873	Jomuu park	Residential		Mohamed Mzee	Mombasa Municipal Council	Mohamed Mzee	Revoke
284 Msa Island /Block 26/874	water PipelineReserve, Bamburi, Mombasa-Malindi Road	Commercial		Bamburi Nakumatt	Mombasa Municipal Council	Bamburi Nakumatt	Revoke
285 Msa Island /Block 26/916	water PipelineReserve, Bamburi, Mombasa-Malindi Road	Commercial		Bamburi Nakumatt	Mombasa Municipal Council	Bamburi Nakumatt	Revoke
286 Msa Island /Block 26/917	water PipelineReserve, Bamburi, Mombasa-Malindi Road	Commercial		Bamburi Nakumatt	Mombasa Municipal Council	Bamburi Nakumatt	Revoke

Source: Mombasa Municipal Council and Other Sources

	1	2	3	4	5	6	7	8
	Land Ref. No./Title No.	Reserved/Intended Use	Current Use / Land Category	Area in (Ha)	Original Allottee and Date of Allocation	Allocating Authority	Current Owner & Address	Remarks
287	Msa Island /Block 26/925	water Pipeline Reserve, Bamburi, Mombasa-Malindi Road	Commercial		Bamburi Nakumatt	Mombasa Municipal Council	Bamburi Nakumatt	Revoke
288	Msa Island /Block 26/972	Jomo Kenyatta Public Beach	hotel		Samu Limited	Mombasa Municipal Council	Samu Limited	Revoke
289	Msa Island /Block 26/972	Municipal Council Hot Premix Plant	Residential		Nova Holdings Ltd	Mombasa Municipal Council	Nova Holdings Ltd	Revoke
290	Msa Island /Block 26/984	Kw& Hola Road reserve	Residential		Cll Willy M. Nduva & Beatrice N. Githii 1998	Mombasa Municipal Council	Abdulkhalik M. A. Mazrui & Fatuma Saleh Abeid	Revoke
291	Msa Island /Block 39/21	Shanzu Road Reserve	Residential	0.065	Beatrice Mwakulilia and Justus Omani Box 45523 Nbi 1.8.96	Commissioner of Lands	Benaya Omayio Ateka	Revoke
292	Msa Island /Block XVI 1300	Shanzu Road Reserve	Residential	0.0604	Charles Keter Box 51439 9.9.97	Commissioner of Lands	Damaris Wanjuku Munene	Revoke
293	Msa Island /Block XVI 1302	Shanzu Road Reserve	Residential		Lower Tunes Ltd 27.7.98	Commissioner of Lands	Lilian Jemto Keter	Revoke
294	Msa Island /Block XVI 1303	Kenya Industrial Estates	Residential		Muska Holdings	Commissioner of Lands	Muska Holdings	Revoke

Source: Mombasa Municipal Council and Other Sources

Land Ref. No./Title No.	Reserved/ Intended Use	Current Use/ Land Category	Area in (Ha)	Original Allottee and Date of Allocation	Allocating Authority	Current Owner & Address	Remarks
295 Msa Island /Block Block XVI 1306	Shanzu Road Reserve to the beach	Private Residential	0.0604	Disterius Nyandika Box 90424 Msa 1.8.96	Commissioner of Lands	Benjamin Shubitz for Kshs. 300,000 by Sachdeva & Co. Advocates	Revoke
296 Msa Island /Block Block XVI 1308	Shanzu Road Reserve to the beach	Private Residential	0.0604	Agnes Nduku Kiilu 1.8.96	Commissioner of Lands	Benjamin Shubitz for Kshs. 300,000 by Sachdeva & Co. Advocates	Revoke
297 Msa Island /Block Block XVI 1309	Shanzu Road Reserve to the beach	Private Residential	0.06	William Kapkiai Box 90424 Msa 6.1.99	Commissioner of Lands	Asha Wago	Revoke
298 Msa Island /Block Block XVI 1310	Shanzu Road Reserve to the beach	Private Residential	0.078	Collins Mugalla Box 90424 Msa 9.9.97	Commissioner of Lands	Elizabeth Nyaga	Revoke
299 Msa Island /Block Block XVI 1313	Shanzu Road Reserve to the beach	Residential	0.06	Mutua Mutia 18.10.2000	Commissioner of Lands	Mutua Mutia 18.10.2000	Revoke
300 Msa Island /Block Block XVI 1314	Shanzu Road Reserve to the beach	Residential	0.06	Ruchebo Investments Ltd box 81737 Msa 27.7.98	Commissioner of Lands	Caroline Jepkoech Keter	Revoke
301 Msa Island /Block Block XVI 1323	Shanzu Road Reserve to the beach	Residential	0.05	Wonderland Car Hire & Safaris Ltd 1.6.96 Box 40170 Msa	Commissioner of Lands	Wonderland Car Hire & Safaris Ltd 1.6.96 Box 40170 Msa	Revoke

Source: Mombasa Municipal Council and Other Sources

	1	2	3	4	5	6	7	8
	Land Ref. No./Title No.	Reserved/Intended Use	Current Use / Land Category	Area in (Ha)	Original Allottee and Date of Allocation	Allocating Authority	Current Owner & Address	Remarks
302	Msa Island /Block BlockXXVI 1324	Shanzu Road Reserve to the beach	Residential	0.05	John Ndetei Kithika Box 40170Msa 1.6.96	Commissioner of Lands	John Ndetei Kithika	Revoke
303	Msa Island /Block I/404	Shanzu Road Reserve to the beach	Residential	0.0624	Mustafa Abdi Hussein 17.1.96	Commissioner of Lands	Walter Vebechart & Lilian Mumo Ndunyo	Revoke
304	Msa Island /Block I/405		Residential	0.4367	Dim Agencies Limited	Commissioner of Lands	Dim Agencies Limited Box 82077 Msa	Revoke
305	Msa Island /Block I/408	Residential purposes	Residential	0.418	Alhonsa Investments (k) Limited Box 40222 Nbi	Commissioner of Lands	Alhonsa Investments (k) Limited Box 40222 Nbi	Revoke
306	Msa Island /Block I/409	one private dwelling House	Residential	0.242	Holden Kipyegon Arap Rotich Box 43287 Nbi	Commissioner of Lands	Holden Kipyegon Arap Rotich Box 43287 Nbi	Revoke
307	Msa Island /Block I/410	Residential purposes	Residential	0.242	Teriki Jepkemoi Kipsang Box 88962 Msa	Commissioner of Lands	Dim Agencies Limited Box 82077 Msa	Revoke
308	Msa Island /Block I/415	Residential purposes	Residential	0.4641	Dim Agencies Limited Box 82077 Msa	Commissioner of Lands	Dim Agencies Limited Box 82077 Msa	Revoke
309	Msa Island /Block I/445	Residential purposes	Residential	0.4641	Dim Agencies Limited Box 82077 Msa	Commissioner of Lands	Dim Agencies Limited Box 82077 Msa	Revoke

Source: Mombasa Municipal Council and Other Sources

	1	2	3	4	5	6	7	8
Land Ref. No./Title No.	Reserved/Intended Use	Current Use / Land Category	Area in (Ha)	Original Allottee and Date of Allocation	Allocating Authority	Current Owner & Address	Remarks	
310	Msa Island /Block I/446 Government of Kenya	Residential	0.0263	Ali Ramadhani Box 86770 Msa	Commissioner of Lands	Ali Ramadhani Box 86770 Msa	Revoke	
311	Msa Island /Block I/447 Government of Kenya	Residential	0.0372	Nuru Kibwana, Ali Ramadhani & Barasa Naututu	Commissioner of Lands	Nuru Kibwana, Ali Ramadhani & Barasa Naututu	Revoke	
312	Msa Island /Block I/448 Government of Kenya	Residential	0.053	Warehousing Investments Limited	Commissioner of Lands	R. Merahi & others as Trustees of the Khoja Shia Ithna-Asheri Jamat	Revoke	
313	Msa Island /Block I/449 Council Residential Houses	Residential	0.33	Mathew Kiptum	Commissioner of Lands	Mathew Kiptum	Revoke	
314	Msa Island /Block I/472 Council Residential Houses	Commercial	1.216	Chempac Limited Box 82909 Mombasa	Commissioner of Lands	Chempac Limited Box 82909 Mombasa	Revoke	
315	Msa Island /Block I/473 Council Residential Houses	Private Residential	0.4	Ahmed Shahame Mwidani Box 99126 Msa	Commissioner of Lands	Chempac Limited Box 82909 Mombasa	Revoke	
316	Msa Island /Block I/474 Government Hou	one private dwelling House	0.2289	Romli Agencies Limited	Commissioner of Lands	Romli Agencies Limited	Revoke	
317	Msa Island /Block I/525 Government Hou	one private dwelling House	0.2945	Patch Masiga Box 84860 Mombasa	Commissioner of Lands	Patch Masiga Box 84860 Mombasa	Revoke	

Source: Mombasa Municipal Council and Other Sources

Land Ref. No./Title No.	Reserved/ Intended Use	Current Use / Land Category	Area in (Ha)	Original Allottee and Date of Allocation	Allocating Authority	Current Owner & Address	Remarks
318 Msa Island /Block I/XI/976	Residential purposes for KRA	Private Residential	0.3429	Njeki Agencies Limited Box 49670 Msa	Commissioner of Lands	Silver Crest Enterprises Limited	Revoke
319 Msa Island /Block IX /283	Kadija Estate Road reserve	Private Residential		S. K. Kositany	Commissioner of Lands	Rose Murila	Revoke
320 Msa Island /Block IX/252	Road reserve	Private Residential	0.0279	K. J. Mzee 1.6.96	Commissioner of Lands	Nisha Printers	Revoke
321 Msa Island /Block IX/281 Turdor	Road reserve	Private Residential		A. F. Yusuf	Commissioner of Lands	Hussein Mohamed	Revoke
322 Msa Island /Block XI/839	School plot	PSS		Sharif N. Taib	Commissioner of Lands	Vision Oil Ltd	Revoke
323 Msa Island /Block XI/968	Council Rental House	PSS		K.K. Githii	Commissioner of Lands	K.K. Githii	Revoke
324 Msa Island /Block XI/969	Open Air Market	offices	0.1378	J. K. Kiilu	Commissioner of Lands	Akamba Bus Limited	Revoke
325 Msa Island /Block XI/970	open space	offices	0.1017	M. Angaine	Commissioner of Lands	Aetaz Ali Hussein Walji Box 97114 Msa	Revoke
326 Msa Island /Block XI/971	Open space & Social Hall	offices	0.3336	A. Mwangeka	Commissioner of Lands	A. Mwangeka	Revoke
327 Msa Island /Block XIS/306	Estate parking & open space	offices		S.M. Kimathi	Commissioner of Lands	Ali Taib	Revoke

Source: Mombasa Municipal Council and Other Sources



Land Ref. No./Title No.	Reserved/ Intended Use	Current Use / Land Category	Area in (Ha)	Original Allottee and Date of Allocation	Allocating Authority	Current Owner & Address	Remarks
328 Msa Island /Block XIX/307	Lumumba Road reserve	Private Residential	0.0171	Awadh Saleh Said and Said Swaleh Said 22.4.94	Commissioner of Lands	Khalid Hadi Ahmed & Salina Mbarak Abud 29.10.96	Revoke
329 Msa Island /Block XIX/290	Lumumba Road reserve	Private Residential	0.0171	Awadh Saleh Said and Said Swaleh Said 22.4.94	Commissioner of Lands	Khalid Hadi Ahmed & Salina Mbarak Abud 29.10.97	Revoke
330 Msa Island /Block XIX/297	Lumumba Road reserve	Private Residential	0.0171	Awadh Saleh Said and Said Swaleh Said 22.4.94	Commissioner of Lands	Abubakar Ahmed Abubakar	Revoke
331 Msa Island /Block XIX/300	Lumumba Road reserve	Private Residential	0.0223	Awadh Saleh Said and Said Swaleh Said 22.4.94	Commissioner of Lands	Ahmed Said Nassor 2.5.95	Revoke
332 Msa Island /Block XIX/304	Lumumba Road reserve	Private Residential	0.0171	Awadh Saleh Said and Said Swaleh Said 22.4.94	Commissioner of Lands	Ali Ahmed Said, Salima Ahmed Said & Hassan Ahmed Said 6.9.01	Revoke
333 Msa Island /Block XIX/310	Lumumba Road reserve	Private Residential	0.0222	Awadh Saleh Said and Said Swaleh Said 22.4.94	Commissioner of Lands	Ali Mohamed Salim	Revoke
334 Msa Island /Block XIX/312	Lumumba Road reserve	Private Residential	0.215	Awadh Saleh Said and Said Swaleh Said 22.4.94	Commissioner of Lands	Abshir Maulid Gedi 29/5/03	Revoke

Source: Mombasa Municipal Council and Other Sources

Land Ref. No./Title No.	Reserved/Intended Use	Current Use / Land Category	Area in (Ha)	Original Allottee and Date of Allocation	Allocating Authority	Current Owner & Address	Remarks
335 Msa Island /Block XIX/305	Lumumba Road reserve	Private Residential	0.0171	Awadh Saleh Said and Said Swaleh Said 22.4.94	Commissioner of Lands	Awadh Saleh Said and Said Swaleh Said 22.4.94	Revoke
336 Msa Island /Block XV/299	Lumumba Road Access	Private Residential	0.0171	Awadh Saleh Said & Said Swaleh Said 22.4.94	Commissioner of Lands	Awadh Saleh Said and Said Swaleh Said 22.4.94	Revoke
337 Msa Island /Block XV/531	Lumumba Road Access	Private Residential	0.0171	Awadh Saleh Said & Said Swaleh Said 22.4.94	Commissioner of Lands	Awadh Saleh Said and Said Swaleh Said 22.4.94	Revoke
338 Msa Island /Block XV/534	Lumumba Road Access	Private Residential	0.0171	Awadh Saleh Said & Said Swaleh Said 22.4.94	Commissioner of Lands	Mohamed Salem Musa 1.8.95	Revoke
339 Msa Island /Block XVI /1300	Lumumba Road Access	Private Residential	0.0171	Awadh Saleh Said & Said Swaleh Said 22.4.94	Commissioner of Lands	Rahole Enterprises Ltd 1.8.95	Revoke
340 Msa Island /Block XVI /XIX/276	Lumumba Road Access	Private Residential	0.0171	Awadh Saleh Said & Said Swaleh Said 22.4.94	Commissioner of Lands	Abdulaziz Swaleh Salem El-kathiri 13.9.96	Revoke
341 Msa Island /Block XVI /XIX/310	Lumumba Road Access	Private Residential	0.0171	Awadh Saleh Said & Said Swaleh Said 22.4.94	Commissioner of Lands	Fuadi Sultan Ahmed & Mohamed Sultan Ahmed 4.4.96	Revoke
342 Msa Island /Block XVI /XIX/314	Lumumba Road Access	Private Residential	0.0171	Awadh Saleh Said & Said Swaleh Said 22.4.94	Commissioner of Lands	Abubakar Ali Abdul Rakhman 4/4/96	Revoke

Source: Mombasa Municipal Council and Other Sources

Land Ref. No./Title No.	Reserved/ Intended Use	Current Use/ Land Category	Area in (Ha)	Original Allottee and Date of Allocation	Allocating Authority	Current Owner & Address	Remarks
343 Msa Island /Block XVI /XIX/317	Lumumba Road Access	Private Residential	0.0171	Awadh Saleh Said & Said Swaleh Said 22.4.94	Commissioner of Lands	Zubeida Omar Borichloan 23.4.02	Revoke
344 Msa Island /Block XVI /XIX/318	Lumumba Road Access	Private Residential	0.0171	Awadh Saleh Said & Said Swaleh Said 22.4.94	Commissioner of Lands	Awadh Saleh Said & Said Swaleh Said 22.4.94	Revoke
345 Msa Island /Block XVI /XV/201	Lumumba Road Access	Private Residential	0.0176	Awadh Saleh Said & Said Swaleh Said 7.8.92	Commissioner of Lands	Awadh Saleh Said & Said Swaleh Said 22.4.94	Revoke
346 Msa Island /Block XVI /XV/202	Lumumba Road Access	Private Residential	0.0176	Awadh Saleh Said & Said Swaleh Said 7.8.92	Commissioner of Lands	Awadh Saleh Said & Said Swaleh Said 22.4.94	Revoke
347 Msa Island /Block XVI /XV/232	Lumumba Road Access	Private Residential	0.0174	Awadh Saleh Said & Said Swaleh Said 17.8.92	Commissioner of Lands	Taslimbanu Abdulshakur Haji 31/1/95	Revoke
348 Msa Island /Block XVI /XV/239	Lumumba Road Access	Private Residential	0.0166	Awadh Saleh Said & Said Swaleh Said 17.8.92	Commissioner of Lands	Awadh Saleh Said & Said Swaleh Said 17.8.92	Revoke
349 Msa Island /Block XVI /XV/245	Lumumba Road Access	Private Residential	0.0164	Awadh Saleh Said & Said Swaleh Said 17.8.92	Commissioner of Lands	Awadh Saleh Said & Said Swaleh Said 17.8.92	Revoke
350 Msa Island /Block XVI /XV/360	Lumumba Road Access	Private Residential	0.0166	Awadh Saleh Said & Said Swaleh Said 7.8.92	Commissioner of Lands	Abdalla Mohamed Abdalla	Revoke

Source: Mombasa Municipal Council and Other Sources

Land Ref. No./Title No.	Reserved/ Intended Use	Current Use / Land Category	Area in (Ha)	Original Allottee and Date of Allocation	Allocating Authority	Current Owner & Address	Remarks
351	Msa Island /Block XVI /XV/361	Private Residential	0.0187	Awadh Saleh Said & Said Swaleh Said 7.8.92	Commissioner of Lands	Awadh Saleh Said & Said Swaleh Said	Revoke
352	Msa Island /Block XVI /XVI/1091	Private Residential	0.0167	Awadh Saleh Said Saleh 7.8.92	Commissioner of Lands	Awadh Saleh Said Saleh 7.8.92	Revoke
353	Msa Island /Block XVI /XVI/1301	Private Residential	0.025	Hotel Sapphire Ltd 1.6.96	Commissioner of Lands	Hotel Sapphire Ltd 1.6.96	Revoke
354	Msa Island /Block XVI /XVI/1302	Private Residential	0.0228	Mohamed Said Abdalla 1.11.92	Commissioner of Lands	Mohamed Said Abdalla 1.11.92	Revoke
355	Msa Island /Block XVI /XVI/1303	Private Residential	0.0377	Mohamed Mizee Ali 1.1.97	Mombasa Municipal Council	Mohamed Mizee Ali 1.1.97	Revoke
356	Msa Island /Block XVI /XVI/1306	Private Residential	0.0197	Zehrabami Gulamabbaz H. Abdulla & another 18.5.95	Mombasa Municipal Council	Zehrabami Gulamabbaz H. Abdulla & another 18.5.95	Revoke
357	Msa Island /Block XVI /XVI/1308	Private Residential	0.0571	Zehrabami Gulamabbaz H. Abdulla & another 18.5.96	Mombasa Municipal Council	Zehrabami Gulamabbaz H. Abdulla & another 18.5.96	Revoke
358	Msa Island /Block XVI /XVI/1310	Private Residential	0.0217	Sharif Nassir 1.7.96	Mombasa Municipal Council	Containers Kenya Ltd Box 8300 Mombasa	Revoke

Source: Mombasa Municipal Council and Other Sources

Land Ref. No./Title No.	Reserved/ Intended Use	Current Use / Land Category	Area in (Ha)	Original Allottee and Date of Allocation	Allocating Authority	Current Owner & Address	Remarks
359	Junction of Kilindini & Shariff Street	Private Residential	0.0203	Ezekiel Luyai Luyai 25.4.95	Mombasa Municipal Council	Karibuni Impex Ltd Box 80952 Mombasa	Revoke
360	Access Lane	Commercial	0.0089	Awadh Saleh & Said Saleh 17.8.92	Mombasa Municipal Council	Awadh Saleh & Said Saleh	Revoke
361	Access Lane	Residential	0.0092	Awadh Saleh & Said Saleh 17.8.92	Mombasa Municipal Council	Awadh Saleh & Said Saleh	Revoke
362	Access Lane	Residential	0.181	Awadh Saleh & Said Saleh 17.8.92	Commissioner of Lands	Awadh Saleh & Said Saleh 17.8.92	Revoke
363	Access Lane	Residential	0.181	Awadh Saleh & Said Saleh 17.8.92	Commissioner of Lands	Awadh Saleh & Said Saleh 17.8.92	Revoke
364	Access Lane	Residential	0.0123	Awadh Saleh & Said Saleh 17.8.92	Commissioner of Lands	Awadh Saleh & Said Saleh 17.8.92	Revoke
365	Access Lane	Residential	0.0123	Awadh Saleh & Said Saleh 17.8.92	Commissioner of Lands	Awadh Saleh & Said Saleh 17.8.92	Revoke
366	Access Lane	Residential	0.016	Awadh Saleh & Said Saleh 17.8.92	Commissioner of Lands	Awadh Saleh & Said Saleh 17.8.92	Revoke

Source: Mombasa Municipal Council and Other Sources

Land Ref. No./Title No.	Reserved/Intended Use	Current Use / Land Category	Area in (Ha)	Original Allottee and Date of Allocation	Allocating Authority	Current Owner & Address	Remarks
367 Msa Island /Block XVI /XVI/1339	Access Lane	Residential	0.0211	Latifa Hassan Ali Faza 3/4/03	Commissioner of Lands	Latifa Hassan Ali Faza 3/4/03	Revoke
368 Msa Island /Block XVI /XVI/1371	Road reserve	Residential	0.0171	Awadh Saleh Said & others 22.4.94	Commissioner of Lands	Khalid Hadi Ahmed	Revoke
369 Msa Island /Block XVI /XVI/580	Road reserve	Residential	0.0171	Awadh Saleh Said & others 22.4.95	Commissioner of Lands	Khalid Hadi Ahmed	Revoke
370 Msa Island /Block XVI /XVI/582	Road reserve	Residential	0.0171	Awadh Saleh Said & others 22.4.96	Commissioner of Lands	Ali Ahmed Said	Revoke
371 Msa Island /Block XVI /XVI/583	Road reserve	Residential	0.0171	Awadh Saleh Said & others 22.4.94	Commissioner of Lands	Abubakar Ahmed Abubakar	Revoke
372 Msa Island /Block XVI /XVI/585	Road reserve	Residential	0.0223	Awadh Saleh Said	Commissioner of Lands	Ahmed Said Nassor	Revoke
373 Msa Island /Block XVI /XVI/608	Road reserve	Residential	0.0222	Awadh Saleh Said & others	Commissioner of Lands	Ali Mohamed Salim	Revoke
374 Msa Island /Block XVI /XVI/581	Road reserve	Residential	0.0215	Awadh Saleh Said & others 22.4.94	Commissioner of Lands	Abshir Maulip Gedi	Revoke

Source: Mombasa Municipal Council and Other Sources

Land Ref. No./Title No.	Reserved/Intended Use	Current Use / Land Category	Area in (Ha)	Original Allottee and Date of Allocation	Allocating Authority	Current Owner & Address	Remarks
375 Msa Island /Block XVI /XVI/584	Road reserve	Residential	0.0171	Awadh Saleh Said & others 22.4.95	Commissioner of Lands	Awadh Saleh Said	Revoke
376 Msa Island /Block XVI I/XVI/231	Road reserve	Residential	0.0171	Awadh Saleh Said Said Swaleh Said	Commissioner of Lands	Awadh Saleh Said & Others	Revoke
377 Msa Island /Block XVI XVI/1309	Road reserve	Private Residential	0.0171	Awadh Saleh Said Said Swaleh Said	Commissioner of Lands	Awadh Saleh and others	Revoke
378 Msa Island /Block XVI XVI/607	Road reserve	Residential	0.0171	Awadh Saleh Said Swaleh Said	Commissioner of Lands	Mohamed Salim Musa	Revoke
379 Msa Island /Block XVI/1299	Road reserve	Residential	0.0171	Awadh Saleh Said Swaleh Said	Commissioner of Lands	Rahole Enterprises Ltd	Revoke
385 Msa Island /Block XVI/1367	Public Bus Park	BCR	0.34	Comen Limited 1/7/97	Commissioner of Lands	Comen Limited	Revoke
386 Msa Island /Block XVI/1368	Mama Ngina Drive Park	Aga Khan Academy		Neema Gardens Flats Limited 1985	Commissioner of Lands	Neema Gardens Flats Limited	Revoke
387 Msa Island /Block XVI/1373	Mama Ngina Drive Park	Aga Khan Academy	3.581	Aga Khan Foundation 1.5.2002	Commissioner of Lands	Aga Khan Foundation Box 40898	Revoke

Source: Mombasa Municipal Council and Other Sources

Land Ref. No./Title No.	Reserved/Intended Use	Current Use / Land Category	Area in (Ha)	Original Allottee and Date of Allocation	Allocating Authority	Current Owner & Address	Remarks
388 Msa Island /Block XVI/1388	Kizingo Government House	Private	0.0583	Jrvi Benlalji Vershisha 1/12/94	Commissioner of Lands	Rohit Shah Box 81017 Mombasa	Revoke
389 Msa Island /Block XVII/1445	Government House	Private Residential	0.1171	Alcop Limited 1.1.96	Commissioner of Lands	Hussein Ramzanali Valli & Others	Revoke
390 Msa Island /Block XVII/1388	Government House	Private Residential	0.1918	Isir Mohamad Mohamed 1.9.93	Commissioner of Lands	Mohamed Tahir Sheikh Said Box 85039 Msa	Revoke
391 Msa Island /Block XVII/1414	Government House	Private Residential	0.0749	Abu Mohamed 21.1.97	Commissioner of Lands	Abu Mohamed	Revoke
392 Msa Island /Block XVII/1455	Government House	Private Residential	0.171	Mohamad Ali Saleh 1.7.94	Commissioner of Lands	Marigold Properties Ltd Box 80433 Mombasa	Revoke
393 Msa Island /Block XXII/58	Government House	Private Residential	0.1403	Batian Investment Limited 1.11.95	Commissioner of Lands	Rockbreeze Limited Box 98300 Mombasa	Revoke
394 Msa Island /Block XXIII/228	Government House	Private Residential	0.0877	Gorvas Holdings Ltd 1.3.91	Commissioner of Lands	Moledina Enterprises Ltd Box 83152 Mombasa	Revoke
395 Msa Island /Block XXIII/229	Government House	Private Residential	0.0883	Gorvas Holdings Ltd 1.3.92	Commissioner of Lands	Baja Ber Investments Ltd Box 97464 Mombasa	Revoke

Source: Mombasa Municipal Council and Other Sources



Land Ref. No./Title No.	Reserved/Intended Use	Current Use / Land Category	Area in (Ha)	Original Allottee and Date of Allocation	Allocating Authority	Current Owner & Address	Remarks
396 Msa Island /Block XXIII/230	Government House	Private Residential	0.087	Gorvas Holdings Ltd 1.3.93	Commissioner of Lands	Baja Ber Investments Ltd Box 97464 Mombasa	Revoke
397 Msa Island /Block XXVI/1053	Government House	Private Residential	0.094	Dim Properties Ltd 1.3.96	Commissioner of Lands	Dim Properties	Revoke
398 Msa Island /Block XXVI/1054	Government House	Private Residential	0.062	Super Nova Properties 1.10.97	Commissioner of Lands	Super Nova Properties	Revoke
399 Msa Island /Block XXVI/648	Government House	Private Residential	0.0941	Rapid Kate Services Msa Ltd	Commissioner of Lands	Alcop Limited Box 87367 Mombasa	Revoke
400 Msa Island /Block XXVI/866	Kizingo Road	Residential	0.081	Shinaz Annah Jawo 1.3.91	Commissioner of Lands	Col wall Investments Ltd Box 82077 Mombasa	Revoke
401 Msa Island /Block XXVI/878	Cliff Road	Commercial	0.0567	Shariff Nassir 1.1.95	Commissioner of Lands	Mohamed Salim, Ali Mohamed Juma, juma Ali Mohamed Juma	Revoke
402 Msa Island /Block 17/1405	Cliff Road	Commercial	0.0765	Shabbir Najmuddin Jandowalla 1.12.95	Commissioner of Lands	Shabbir Najmuddin Jandowalla 1.12.95	Revoke

Source: Mombasa Municipal Council and Other Sources

	Land Ref. No./Title No.	Reserved/Intended Use	Current Use / Land Category	Area in (Ha)	Original Allottee and Date of Allocation	Allocating Authority	Current Owner & Address	Remarks
403	Msa Island /Block26/760	Shimanzi Road	Commercial	0.0151	Peak Batian Investments Ltd 1.1.94	Mombasa Municipal Council	Peak Batian Investments Ltd	Revoke
404	Msa Island /Block39/24	Shimanzi Road	Commercial	0.1606	Ahmed A. Mohdhar 1.11.94	Mombasa Municipal Council	Spring Bank Investments Limited Box 87782 Mombasa	Revoke
405	Msa Island /BlockXXVII/1399	Shimanzi Road	Commercial	0.119	Agil Mahmoudz Saleh 1.11.95	Mombasa Municipal Council	Sajun Limited	Revoke
406	Mtwapa 140	Shimanzi Road	Commercial	0.119	Mutuma Angaine 1.11.94	Mombasa Municipal Council	Peak Batian Investments Ltd	Revoke
407	Mtwapa 141	Shimanzi Road	Commercial	0.1266	Sajun Limited	Mombasa Municipal Council	Sajun Limited	Revoke

Source: Mombasa Municipal Council and Other Sources

**The following files are missing from the lands Office and therefore further investigation is required.**

1	Tononoka Stadium BlockXXVII/1415	21	Mombasa Block 26/720
2		1376	Mombasa Block 26/345
3		1317	XXVI 353
4		1432	Block 26/11011
5	Mama Ngina drive Kizingo Block 26/996	25	Mombasa Block XVI /1297
6		997	" 1298
7		638	XXVI997
8		639	XXVI638
9		368	XXVI/639
10		367	Mombasa/Block XXVI 989
11	Block 26/679	31	XXVI 679
12		838	11/825
13	9592,9593,9594 Nyali Area	33	11/826
14	Kengeleni 7444	34	Block 11/959
15	Block 13/396	35	Block 11/983
16	Block 26/877	36	Stadium
17		914	Block 17/1376
18	Block XIX/296	38	Block 17/1377
19	Block 3/858 Kilifi	39	26/12011
20	Mombasa Block 26/718	40	Block 26/997
41	Block 26/996	65	Block 1/447
42	Block 26/408	66	Block 1/412
43	Block18/489	67	Block 1/474

44	Block 17/1035	68	Block 1/468
45	3893	69	Block 1/526
46	3894	70	Block 1/433
47	3895	71	Block 1/427
48	Port Reitz Hospital MN/VII, 3896	72	Block 1/290
49	Block 14/287	73	Block 1/493
50	Block 10/309	74	Block 1/303
51	Block 10/438	75	Block 1/446
52	Block 10/434	76	Block 1/415
53	Block 24/ 108	77	Block 1/524
54	Block 24/ 95	78	Block 1/525
55	Block 19/ 297	79	Block 1/434
56	Block 19/ 296	80	Block 1/435
57	Block 19/ 299	81	Block 1/436
58	Block 19/305	82	Block 1/428
59	Block 1/404	83	Block 1/240
60	Block 1/ 405	84	Block 1/432
61	Block 1/ 406	85	Block 1/410
62	Block 1/ 407	86	Block 1/449
63	Block 1/ 408	87	Block 1/408
64	Block 1/ 409	88	Block 1/472
89	Block 1/473	113	MNV/1650
90	Block 1/445	114	MNV/1652
91	Block 18/531	115	MNV/1653

92	Block 18/556	116	MN/V/1654
93	Block 18/550	117	MN/V/1655
94	Block 18/551	118	MN/V/1656
95	Block 18/552	119	MN/V/1657 Mombasa Mainland North
96	Block 18/306	120	MN/V/1658
97	MN/V/2070	121	MN/V/1659
98	MN/V/3758	122	MN/V/1636
99	MN/1/10687	123	MN/1/10093
100	MN/V/1636	124	MN/1/10094
101	MN/1817	125	MN/1/10095
102	MN/1818	126	MN/1/6098
103	MN/1819	127	MN/1/8098
104	MN/1928	128	MN/1/9585
105	MN/1929	129	MN/1/9247
106	MN/V/1637	130	MN/1/9245
107	MN/V/1640	131	MN/1/9423
108	MN/V/1641	132	MN/1/9424 CR. 27270
109	MN/V/1644	133	MN/1/9142
110	MN/V/1645	134	MN/1/9425 CR. 27271
111	MN/V/1648	135	MN/1/9427
112	MN/V/1651	136	MN/1/9395
137	MN/1/9323	161	MN/1/1302
138	MN/1/9344	162	MN/1/9385
139	MN/1/9341	163	MN/1/9384

140	MN/1/9141	164	MN/1/2396
141	MN/1/9292	165	MN/1/2402
142	MN/1/9293	166	MN/1/2401
143	MN/1/9294	167	MN/1/2399
144	MN/1/9295	168	MN/1/2398
145	MN/1/9296	169	MN/1/2397
146	MN/1/9299	170	MN/1/2415
147	MN/1/9391	171	MN/1/3090
148	MN/1/9392	172	MN/1/3091
149	MN/1/9394	173	MN/1/3093
150	MN/1/9290	174	MN/1/3094
151	MN/1/9291	175	MN/1/2409
152	MN/1/9386 CR. 26980	176	MN/1/2410
153	MN/1/9387	177	MN/1/2411
154	MN/1/9388	178	MN/1/2412
155	MN/1/9389	179	MN/1/2413
156	MN/1/9390	180	MN/1/2414
157	MN/1/634	181	MN/1/2403
158	MN/1/9354	182	MN/1/2404
159	MN/1/9355	183	MN/1/2405
160	MN/1/9356	184	MN/1/2406
185	MN/1/2407	209	MB BlockXXVI 1320
186	MN/1/2408	210	MB BlockXXVI 1321
187	MN/1/1797	211	MB BlockXXVI 1322

188	MI/XVIII/312	•	212	MB.BlockXVI 1325
189	MN/1/10075		213	MB.BlockXVI 1326
190	MN/1/10076		214	MB.BlockXVI 1327
191	MN/1/077		215	MB.BlockXVI 1328
192	MI/X/415		216	MB.BlockXVI 1329
193	MI/XXVI/999		217	MB.BlockXVI 1330
194	MI/XXVI/809		218	MB.BlockXVI 1331
195	MI/XXV/865		219	MB.BlockXVI 1332
196	MI/XVII/1452		220	MB.BlockXVI 1333
197	MI/XI/841		221	MB.BlockXVI 1334
198	MI/XI/839		222	MB.BlockXVI 1335
199	MI/1/10069		223	Malindi/L.R. 690 Lamu Road
200	MB. Block XVI 1297		224	L.R. Malindi/40/1 Silver Sand Estate
201	MB. Block XVI 1298		225	Malindi L.R. 2367 Casuarina Road nead Memdan
202	MB. Block XVI 1299		226	Malindi L.R. 8574 Watamu
203	MB. Block XVI 1307		227	Malindi plots ABC Sir Ali's
204	MB.BlockXVI 1315		228	Kilifi Institute Kilifi Malindi Road
205	MB.BlockXVI 1316		229	CBD along Biashara Street Block 3/
206	MB.BlockXVI 1317		230	MOMBASA ISLAND, MAMA NGIMA DRIVER,
207	MB.BlockXVI 1318		231	Block 26/996
208	MB.BlockXVI 1319		232	Block 26/997
233	Block 26/638		257	Block 26/805
234	Block 26/639		258	Block 26/949
235	Block 26/368		259	Block 26/913

236	Block 26/367	260	Block 26/640
237	Block 26/378	261	Block 26/650
238	Block 26/412	262	Block 26/693
239	Block 26/782	263	Block 26/691
240	Block 26/1080	264	Block 26/690
241	Block 26/436	265	Block 26/1037
242	Block 26/728	266	Block 26/1015
243	Block 26/543	267	Block 26/811
244	Block 26/28	268	Block 26/973
245	Block 26/222	269	Block 26/974
246	Block 26/828	270	Block 26/177
247	Block 26/739	271	Block 26/925
248	Block 26/492	272	Block 26/792
249	Block 26/823	273	Block 26/970
250	Block 26/418	274	Block 26/942
251	Block 26/437	275	Block 14/269
252	Block 26/916	276	Block 17/1465
253	Block 26/735	277	Block 18/528
254	Block 26/777		
255	Block 26/215		
256	Block 26/809		



### NYAHURURU MUNICIPALITY

	1	2	3	4	5	6	7	8
	Land Ref. No. Location	Reserved/ Intended Use	Current Use	Area in Ha.	Original Allottee and Date of Allocation	Allocating Authority	Name of Current Owner and Address	Remarks
1	Block 4/46	Government Housing	Residential	0.1394	Anne Wanjiru Giat	Commissioner of Lands	Anne Wanjiru Giat	Revoke
2	Block 4/50	Government Housing	Residential	0.1376	Narshi Morarji	Commissioner of Lands	Robert Nganga Kamau	Revoke
3	Block 4/144	Government Housing	Residential	0.1853	Elizabeth Gitiri Gachanja & Wilson Gachanja 1992	Commissioner of Lands	Elizabeth Gitiri Gachanja & Wilson Gachanja 1992	Revoke
4	Block 4/145	Government Housing	Residential	0.1853	Elizabeth Gitiri Gachanja & Wilson Gachanja 1992	Commissioner of Lands	Elizabeth Gitiri Gachanja & Wilson Gachanja 1992	Revoke
5	Block 4/146	Government Housing	Residential	0.1987	Elizabeth Gitiri Gachanja & Wilson Gachanja 1992	Commissioner of Lands	Elizabeth Gitiri Gachanja & Wilson Gachanja 1992	Revoke
6	Block 4/147	Government Housing	Residential	0.11719	Elizabeth Gitiri Gachanja & Wilson Gachanja 1992	Commissioner of Lands	Elizabeth Gitiri Gachanja & Wilson Gachanja 1992	Revoke
7	Block 4/24	Government Housing	Residential	0.6799	Stella Wanjia	Commissioner of Lands	Stella Wanjia Box 129 Nyahururu	Revoke
8	Block 4/253	Government Housing	Residential	0.5081	Colloms Ltd 1999	Commissioner of Lands	Colloms Ltd. Box 1057 Nairobi	Revoke

	Land Ref. No. Location	Reserved/ Intended Use	Current Use	Area in Ha.	Original Allottee and Date of Allocation	Allocating Authority	Name of Current Owner and Address	Remarks
	Block 4/254	Government Housing	Residential	0.1827	Eustace Gatembura Hezron Mwai 1999	Commissioner of Lands	Eustace Gatembura Hezron Mwai 1999	Revoke
9	Block 4/256	Government Housing	Residential		Wanjiku Maina	Commissioner of Lands	Wanjiku Maina	Revoke
10	Block 4/257	Government Housing	Residential	0.42	John Thuku Watuhu 1999	Commissioner of Lands	John Thuku Watuhu 1999	Revoke
11	Block 4/259	Government Housing	Residential	0.01698	Jacinta Wanjiru Mithiga 1999	Commissioner of Lands	Jacinta Wanjiru Mithiga	Revoke
12	Block 4/260	Government Housing	Residential	0.1698	LucyNyambanche	Commissioner of Lands	LucyNyambanche	Revoke
13	Block 4/262	Government Housing	Residential	0.0835	Mercy Waihera Munene	Commissioner of Lands	Mercy Waihera Munene	Revoke
14	Block 4/58	Government Housing	Residential	0.1092	Jacinta Nyamai Mguku 1999	Commissioner of Lands	Jacinta Nyamai Mguku 1999	Revoke
15	Block 6/340			0.0817	Anne W. Mukira	Commissioner of Lands	Anne w. Mukira	Revoke
16	Block 6/580	Bus Park	Commercial		Joseph Mburu Kiranga 1992	Commissioner of Lands	Nereah Muthoni Wachira	Revoke
17	Block 6/589	Bus Park	Commercial		James Karanja Kabucho	Commissioner of Lands	Mburu Kimani Gacii	Revoke
18	Block 6/591	Bus Park	Commercial	0.0578	Francis Mwaya Wachira	Commissioner of Lands	Francis Mwaya Wachira	Revoke
19	Block 6/592	Bus Park	Commercial		John Itegi Githinji	Commissioner of Lands	Boniface Mugo Waikwa	Revoke
20								

	Land Ref. No. Location	Reserved/ Intended Use	Current Use	Area in Ha.	Original Allottee and Date of Allocation	Allocating Authority	Name of Current Owner and Address	Remarks
	1	2	3	4	5	6	7	8
21	Block 6/650			0.12	Charles P. Karuki	Commissioner of Lands	Charles P. Karuki	Revoke
22	Block 6/700	Government Housing	Residential	0.0612	James Mureithi Gakara 1996	Commissioner of Lands	The Church Commission of Kenya as a trustee for Anglican Church of Kenya Mothers Union Nyahururu	Revoke
23	Block 6/701	Government Housing	Residential	0.0612	Samue T. Kabue	Commissioner of Lands	John Kiriro Ndungu	Revoke
24	Block 6/702	Government Housing	Residential	0.0834	Edith Sandera & Rebecca W. Maina	Commissioner of Lands	James Maina, P O Box 1630. Nyahururu.	Revoke
25	Block 6/704 - adjacent to Swarehe	Cemetery	Residential	0.0462	Josiah Muchangi Mwangi 1995	Commissioner of Lands	Joseph Gachie Mburu	Revoke
26	Block 6/705	Cemetery	Residential	0.0462	Peter Githinji Mari 1995	Commissioner of Lands	Peter Githinji Mari 1995	Revoke
27	Block 6/706	Cemetery	Residential	0.0462	M. Mwangi	Commissioner of Lands	Otieno Charles Nyadenge & Jane Wambui Otieno 1997	Revoke
28	Block 6/707	Cemetery	Residential	0.0462	Muchangi Mwangi, 1998	Commissioner of Lands	James Nyaga Kariuki 1995	Revoke

	Land Ref. No. Location	Reserved/ Intended Use	Current Use	Area in Ha.	Original Allottee and Date of Allocation	Allocating Authority	Name of Current Owner and Address	Remarks
	1	2.	3	4	5	6	7	8
29	Block 6/708	Cemetery	Residential	0.0462	M. Mwangi	Commissioner of Lands	James Wacira Kiago	Revoke
30	Block 6/709	Cemetery	Residential	0.0424	Margaret Jepkurgat	Commissioner of Lands	Margaret Jepkurgat	Revoke
31	Block 6/710 Near Starehe	Cemetery	Residential	0.042	Margaret Jepkurgat	Commissioner of Lands	David Waihumbu 1996	Revoke
32	Block 6/712	GK house		0.0424	Dominic Adondi auma & Jojsephine Thira Ndirangu	Commissioner of Lands	Dominic Adondi auma & Jojsephine Thira Ndirangu	Revoke
33	Block 6/712	Cemetery	Business-cum-Residential	0.0424	Dominic Odondi Auma & Jojsephine Thira Ndirangu	Commissioner of Lands	Dominic Odondi Auma & Jojsephine Thira Ndirangu	Revoke
34	Block 6/714			0.04	Julius Njire Muraya 1997	Commissioner of Lands	Julius Njire Muraya 1997	Revoke
35	Block 6/759	Railway Station	Business-cum-Residential	0.0465	Naplek Holdings Ltd	Commissioner of Lands	Naplek Holdings Ltd.	Revoke
36	Block 6/770	Railway Station	Business-cum-Residential	0.0465	James Christopher Kabuchi Mwithiga 1998	Commissioner of Lands	James Christopher Kabuchi Mwithiga 1998	Revoke
37	Block 6/772	Cemetery	Residential	0.0465	Samuel L. Kimani Maigua 1998	Commissioner of Lands	Sarup Box 189 Nyahururu	Revoke

	Land Ref. No. Location	Reserved/ Intended Use	Current Use	Area in Ha.	Original Allottee and Date of Allocation	Allocating Authority	Name of Current Owner and Address	Remarks
38	Block 6/773			0.0465	John Waiganjo Mucheru	Commissioner of Lands	John Waiganjo Mucheru	Revoke
39	Block 6/775	Cemetery	Residential	0.0465	James Christopher Kabuchi Mwithiga 1998	Commissioner of Lands	James Christopher Kabuchi Mwithiga 1998	Revoke
40	Block 6/795	Government Housing	Residential	0.0348	Dina Chelal	Commissioner of Lands	Dina Chelal	Revoke
41	Block 6/797	Government Housing	Residential	0.0348	Peter Mbuthia 1998	Commissioner of Lands	Peter Mbuthia 1998	Revoke
42	Block 6/798	Government Housing	Residential	0.0348	Alice C. Kemei	Commissioner of Lands	Alice C. Kemei	Revoke
43	Block 6/799	Government Housing	Residential	0.0348	Stella Wanja 1998	Commissioner of Lands	Stella Wanja 1998	Revoke
44	Block 7/201	Government Housing	Business-cum-Residential	0.2262	Mariam Wairimu 1999	Commissioner of Lands	Mariam Wairimu 1999	Revoke
45	Block 7/202	Government Housing	Business-cum-Residential	0.2262	Mariam Wanjiku 1999	Commissioner of Lands	Mariam Wanjiku 1999	Revoke
46	Block 7/203	Government Housing	Business-cum-Residential	0.2262	Peter Mungai Waitihaka 1999	Commissioner of Lands	Peter Mungai Waitihaka 1999	Revoke
47	Block 7/204	Government Housing	Business-cum-Residential	0.2262	Elizabeth Wachera 1999	Commissioner of Lands	Elizabeth Wachera 1999	Revoke

	Land Ref. No. Location	Reserved/ Intended Use	Current Use	Area in Ha.	Original Allottee and Date of Allocation	Allocating Authority	Name of Current Owner and Address	Remarks
48	Block 7/205			0.2262	1995 Peter Njuguna Gitau	Commissioner of Lands	Sifa Njema Self Help Group	Revoke
49	Block 8/374	G.K. House		0.1705		Commissioner of Lands		Revoke
50	Block 8/375	G.K. House		0.1705	Grace Nyasunguta	Commissioner of Lands	Grace Nyasunguta	Revoke
51	Block 8/683		Business-cum-Residential	0.7532	Lima Ltd.	Commissioner of Lands	Lima Ltd.	Revoke
52	Block 8/955	Government Housing	Business-cum-Residential	0.0465	Silan Mugo 1998	Commissioner of Lands	Silan Mugo 1998	Revoke
53	Block 8/959	Government Housing	Business-cum-Residential	0.0465	Karandi Form Limited 1998	Commissioner of Lands	Karandi Form Limited 1998	Revoke
54	Block 8/960	Government Housing	Business-cum-Residential	0.0465	Jane Muthoni Mwangi 1998	Commissioner of Lands	Jane Muthoni Mwangi 1998	Revoke
55	Block 8/961	Government Housing	Business-cum-Residential	0.0465	Mart Properties Limited 1998	Commissioner of Lands	Mart Properties Limited 1998	Revoke
56	Block 8/962	Government Housing	Business-cum-Residential	0.0465	SAF(KENYA) Limited 1999	Commissioner of Lands	SAF(Kenya) Limited 1999	Revoke

**NYAHURURU MUNICIPALITY CASES FOR FURTHER INVESTIGATION AND REVOCATION**

<b>1</b>	<b>Block4/260</b>	<b>11</b>	<b>BLK 4/80</b>	<b>20</b>	<b>Block6/807</b>	<b>29</b>	<b>Block6/781</b>	<b>38</b>	<b>Block6/701</b>
<b>2</b>	<b>Block4/268</b>	<b>12</b>	<b>Block6/793</b>	<b>21</b>	<b>Block8920-923</b>	<b>30</b>	<b>Block6/389</b>	<b>39</b>	<b>Block6/702</b>
<b>3</b>	<b>Block4/263</b>	<b>13</b>	<b>Block5/258</b>	<b>22</b>	<b>Block8-955-963</b>	<b>31</b>	<b>Block6/713</b>	<b>40</b>	<b>Block8/356</b>
<b>4</b>	<b>Block4/252</b>	<b>14</b>	<b>Block6/591</b>	<b>23</b>	<b>Block 8/1</b>	<b>32</b>	<b>Block6/341</b>	<b>41</b>	<b>Block8/955-9,960-62</b>
<b>5</b>	<b>Block4/50</b>	<b>15</b>	<b>Block8/683</b>	<b>24</b>	<b>Block6/794</b>	<b>33</b>	<b>Block6/199</b>	<b>42</b>	<b>Block8/920-923</b>
<b>6</b>	<b>Block4/52</b>	<b>16</b>	<b>Block5/258</b>	<b>25</b>	<b>Block6/796</b>	<b>34</b>	<b>Block6/243</b>	<b>43</b>	<b>Block4/37</b>
<b>7</b>	<b>BLK 4/43</b>	<b>17</b>	<b>Block6/323-27</b>	<b>26</b>	<b>Block6/798</b>	<b>35</b>	<b>Block6/779,780,800</b>	<b>44</b>	<b>Block 6/587</b>
<b>8</b>	<b>BLK 4/82</b>	<b>18</b>	<b>Block6/806</b>	<b>27</b>	<b>Block6/800</b>	<b>36</b>	<b>Block6/700</b>	<b>45</b>	<b>Block 6/583</b>
<b>9</b>	<b>BLK 4/81</b>	<b>19</b>	<b>Block6/709</b>	<b>28</b>	<b>Block6/779</b>	<b>37</b>	<b>Block 4/255</b>	<b>46</b>	<b>Block 6/582</b>
<b>10</b>	<b>Block 6/711</b>								

## KIAMBU MUNICIPALITY

	1	2	3	4	5	6	7	8
Parcel Ref No, File No, Location	Reserved/Planned User	Current User	Area in Ha.	Name & Address of Original Allottee & Date of Allocation	Allocating Authority	Name & Address of Current Owner	Remarks	
1 Kiambu/Block 11/266 MG 15 Compound	GK Housing	Residential	0.035	Jane S. Njue Susy 1/7/98	Commissioner of Lands	Jane S. Njue Susy 1/7/98	Revoke	
2 Kiambu/Block 11/333 MG 10 Compound	GK Housing	Residential	0.0392	Teresa Njeri Muthee	Commissioner of Lands	Teresa Njeri Muthee	Revoke	
3 Kiambu/Block 11/320 MG 24 Compound	GK Housing	Residential	0.308	Patricia Nyambura	Commissioner of Lands	Patricia Nyambura	Revoke	
4 Kiambu/Block 11/287 MG 14 Compound	GK Housing	Residential	0.0689	Alice Wanjiru Gichina	Commissioner of Lands	Alice Wanjiru Gichina	Revoke	
5 Kiambu/Block 11/191 MG 47 Compound	GK Housing	Residential	0.1804	Erastus Njau Wambura	Commissioner of Lands	Erastus Njau Wambura	Revoke	
6 Kiambu/Block 11/314 MG 23 Compound	GK Housing	Residential	0.0996	Peter Mbuthia Mwaura	Commissioner of Lands	Peter Mbuthia Mwaura	Revoke	
8 Kiambu/Block 11/216 MG 23 Compound	GK Housing	Residential	0.1147	John Njogu Kimani	Commissioner of Lands	John Njogu Kimani	Revoke	



	Parcel Ref No, File No, Location	Reserved/Planned User	Current User	Area in Ha.	Name & Address of Original Alottee & Date of Allocation	Allocating Authority	Name & Address of Current Owner	Remarks
	<b>1</b>	<b>2</b>	<b>3</b>	<b>4</b>	<b>5</b>	<b>6</b>	<b>7</b>	<b>8</b>
9	Kiambu/Block 11/276 MG 35-43 Compound	GK Housing	Residential	0.0404	Peter Mbuthia Mwaura	Commissioner of Lands	Peter Mbuthia Mwaura	Revoke
10	Kiambu/Block 11/245 MG 35-43 Compound	GK Housing	Residential	0.045	John M. Mburu Wanyoike & Samuel M. Mbugua	Commissioner of Lands	John M. Mburu Wanyoike & Samuel M. Mbugua	Revoke
11	Kiambu/Block 11/267 MG 35-43 Compound	GK Housing	Residential	0.035	Jane W. Muiruri	Commissioner of Lands	Jane W. Muiruri	Revoke
12	Kiambu/Block 11/321 MG 49 Compound	GK Housing	Residential	0.0308	Grace M. Muonyoro	Commissioner of Lands	Grace M. Muonyoro	Revoke
13	Kiambu/Block 11/282 MG 48 Compound	GK Housing	Residential	0.08	Fredrick W. Thiongo	Commissioner of Lands	Fredrick Wathaka Thiongo	Revoke
14	Kiambu/Block 11/90 MG 47 Compound	GK Housing	Residential	0.1787	Njonjo Stanley Ngugi	Commissioner of Lands	Njonjo Stanley Ngugi	Revoke
15	Kiambu/Block 11/264 MG 35-43 Compound	GK Housing	Residential	0.042	Jimmy M. Komo	Commissioner of Lands	Jimmy Mwenja Komo	Revoke
24	Kiambu/Block 11/263 MG 35-43 Compound	GK Housing	Residential	0.042	Peter K. Kahuho	Commissioner of Lands	Bedan Njenga Kamau	Revoke

	Parcel Ref No, File No, Location	Reserved/Planned User	Current User	Area in Ha.	Name & Address of Original Allottee & Date of Allocation	Allocating Authority	Name & Address of Current Owner	Remarks
	1	2	3	4	5	6	7	8
25	Kiambu/Block 11/262 MG 35-43 Compound	GK Housing	Residential	0.042	Peter Mbutia Mwaura	Commissioner of Lands	Peter Mbutia Mwaura	Revoke
26	Kiambu/Block 11/260 MG 35-43 Compound	GK Housing	Residential	0.042	Samuel Mbugua Kibathi	Commissioner of Lands	Samuel Mbugua Kibathi	Revoke
27	Kiambu/Block 11/259 MG 35-43 Compound	GK Housing	Residential	0.042	Salome W. Kariuki	Commissioner of Lands	Salome W. Kariuki	Revoke
33	Kiambu/Block 11/17 HG 6 Compound	GK Housing	Residential		Registered Trustees of the E.A. Women's League	Commissioner of Lands	Registered Trustees of the E.A. Women's League	Revoke
35	Kiambu/Block 11/171	Council Housing	Residential	0.036	Esther W. Mwaura P.O. Box 10320 NAIROBI 31/12/98 (G.L)	Commissioner of Lands	Stephen K. Kinyanjui	Revoke
36	Kiambu/Block 11/172	Council Housing	Residential	0.036	Esther W. Mwaura P.O. Box 10320 NAIROBI 31/12/98 (G.L)		Stephen K. Kinyanjui	Revoke
38	Ndumberi/Riabai/T 413	Trust land		0.09	Rahab Njoki Nderitu		Rahab Njoki Nderitu	Revoke
39	Ndumberi/Riabai/T 414	Trust land		0.35	John Kahuro Mwaura		John Kahuro Mwaura	Revoke
40	Ndumberi/Riabai/T 421	Trust land		0.42	Ann Nduta Kahuro		Ann Nduta Kahuro	Revoke

	Parcel Ref No, File No, Location	Reserved/Planned User	Current User	Area in Ha.	Name & Address of Original Allottee & Date of Allocation	Allocating Authority	Name & Address of Current Owner	Remarks
	<b>1</b>	<b>2</b>	<b>3</b>	<b>4</b>	<b>5</b>	<b>6</b>	<b>7</b>	<b>8</b>
42	Ndumberi/Riabai/T 232	Trust land			Muchiri Kianduma (Deceased)		Subdivided into plot nos. 1868-1883 See Below for owners.	Revoke
44	Ndumberi/Riabai/T 543	Trust land		0.1 Acres	Margaret Mumbi Kamau		Margaret Mumbi Kamau	Revoke
45	Ndumberi/Riabai/T 549	Trust land		0.11 Acres	Peter Ndungu Munyi		Peter Ndungu Munyi	Revoke
47	Ndumberi/Ndumb eri/1868	Trust land		0.24	Mary Njeri Kibe		Mary Njeri Kibe	Revoke
48	Ndumberi/Ndumb eri/1869	Trust land		0.14	Kianduma Muchiri Kianduma		Kianduma Muchiri Kianduma	Revoke
49	Ndumberi/Ndumb eri/1870	Trust land		1.03	Wanjiru Muchiri		Wanjiru Muchiri	Revoke
50	Ndumberi/Ndumb eri/1871	Trust land		0.8	Kahindi Muchiri Kianduma		Kahindi Muchiri Kianduma	Revoke
51	Ndumberi/Ndumb eri/1872	Trust land		0.56	Kibe Muchiri		Kibe Muchiri	Revoke
52	Ndumberi/Ndumb eri/1873	Trust land		0.41	Gathio Muchiri		Gathio Muchiri	Revoke
53	Ndumberi/Ndumb eri/1875	Trust land		0.58	Kariuki Muchiri		Kariuki Muchiri	Revoke
54	Ndumberi/Ndumb eri/1876	Trust land		0.45	Nancy Njeri Kibe		Nancy Njeri Kibe	Revoke

	Parcel Ref No, File No, Location	Reserved/Planned User	Current User	Area in Ha.	Name & Address of Original Allottee & Date of Allocation	Allocating Authority	Name & Address of Current Owner	Remarks
	1	2	3	4	5	6	7	8
55	Ndumberi/Ndumb eri/1877	Trust land		0.46	Wamutu Muchiri		Wamutu Muchiri	Revoke
56	Ndumberi/Ndumb eri/1878	Trust land		0.45	Bernard Kibe Muchiri		Bernard Kibe Muchiri	Revoke
57	Ndumberi/Ndumb eri/1879	Trust land		0.19	Wanjiku Muchiri		Wanjiku Muchiri	Revoke
58	Ndumberi/Ndumb eri/1880	Trust land		0.23	Bernard Kibe Muchiri		Bernard Kibe Muchiri	Revoke
59	Ndumberi/Ndumb eri/1881	Trust land		0.14	Kianduma Muchiri		Kianduma Muchiri	Revoke
60	Ndumberi/Ndumb eri/1882	Trust land		0.2	Gathio Muchiri		Gathio Muchiri	Revoke
61	Ndumberi/Riabai/2676	Trust land		0.1	Kinaduma		Kinaduma	Revoke
62	Ndumberi/Riabai/2675	Trust land		0.1	Rosemary Wanjiru Maina		Rosemary Wanjiru Maina	Revoke
63	Ndumberi/Riabai/2674	Trust land		0.1	Lucy Kimani		Lucy Kimani	Revoke
64	Ndumberi/Riabai/2673	Trust land		0.1	Lucy Kimani		Lucy Kimani	Revoke
65	Ndumberi/Riabai/T 143	Trust land		0.21	Wambui Munungi		Wambui Munungi	Revoke
66	Ndumberi/Ndumb eri/94	Trust land		0.72	Kibe Njangiru		Kibe Njangiru	Revoke

	Parcel Ref No, File No, Location	Reserved/Planned User	Current User	Area in Ha.	Name & Address of Original Alottee & Date of Allocation	Allocating Authority	Name & Address of Current Owner	Remarks
67	Ndumbeni/Ndumbeni/53	Trust land		3	Thiu Gachoka		Thiu Gachoka	8 Revoke

**We understand that the following plots were also illegally/irregularly allocated in Kiambu Municipality. We recommend further searches on them.**

- |          |                                             |           |                                                          |           |                                          |
|----------|---------------------------------------------|-----------|----------------------------------------------------------|-----------|------------------------------------------|
| <b>1</b> | Kiambu/Block 11/76 MG 34<br>Compound        | <b>8</b>  | Block 11/294                                             | <b>14</b> | Ndumbeni/Riabai/T 230                    |
| <b>2</b> | Kiambu/Block 11/32 MG10 Compound            | <b>9</b>  | Block 11/300                                             | <b>15</b> | Ndumbeni/Riabai/T 283                    |
| <b>3</b> | Kiambu Block 11/125 MG 23<br>Compound       | <b>10</b> | Kiambu/Block 11/265 MG 35-43<br>Compound                 | <b>16</b> | Ndumbeni/Riabai/T 416                    |
| <b>4</b> | Plot on MOW, Camp Old<br>Kiambu/Kanunga Rd  | <b>11</b> | Kiambu/Block 11/266 MG 35-43<br>Compound                 | <b>17</b> | Kiambu/Block 11/261 MG 35-43             |
| <b>5</b> | Kiambu/Block 11/78 MG 34<br>Compound        | <b>12</b> | Kiambu/Block 11/125 MG 32<br>Compound                    | <b>18</b> | Kiambu/Block 11/175 MG 35-43<br>Compound |
| <b>6</b> | Kiambu Block 11/33 MG 31<br>Compound        | <b>13</b> | Ndumbeni/Riabai/682 (Subdivided into<br>plots 2672-2677) | <b>19</b> | Kiambu/Block 11/175 MG 31<br>Compound    |
| <b>7</b> | Kiambu/Block 11/19 MG 3, 2a & b<br>Compound |           |                                                          |           |                                          |

## KISII MUNICIPALITY

Serial No.	Plot number	Reserved/ Planned use	Current use	Area in ha	Date of Allocation Name of original Allottee	Allocating Authority	Name and address of current owner	Remarks
1.	Kisii Municipality Block 3 /351	By pass road reserve	Business Cum Residential	Not stated	1994 David Ondina Kombo	Municipal Council	David Ondina Kombo	Revoke
2.	Kisii Municipality Block 3/ 356	Municipal, Quarry	Business Cum Residential	Not stated	1995 Mohamed Salim Khan	Municipal Council	Mohamed Salim Khan	Revoke
3.	Kisii Municipality Block 3 /349	Riparian Reserve	Business Cum Residential	Not stated	1994 Fredrick Sokoro Onyango	Municipal Council	Fredrick Sokoro Onyango	Revoke
4.	Kisii Municipality Block 3 /350	Parking space	Business Cum Residential	Not stated	1994 Patrick Omani Nyamweya	Municipal Council	Patrick Omani Nyamweya	Revoke
5.	Kisii Municipality Block 3 /202	Camp site	Business Cum Residential	Not stated	1974 Felix O. Onsonge	Municipal Council	Felix O. Onsonge	Revoke
6.	Kisii Municipality Block 3 /302	Road reserve	Business Cum Residential	Not stated	1988 Ashwin Gudka	Municipal Council	Ashwin Gudka	Revoke
7.	Kisii Municipality Block 3 /360	Riparian reserve	Residential	Not stated	1995 Ramji Meghiji Gudka	Municipal Council	Ramji Meghiji Gudka	Revoke

Serial No.	Plot number	Reserved/ Planned use	Current use	Area in ha	Date of Allocation Name of original Allottee	Allocating Authority	Name and address of current owner	Remarks
	1	2	3	4	5	6	7	8
8.	Kisii Municipality Block 3 /362	Riparian reserve	Residential	Not stated	1995 Ramji Meghji Gudka	Municipal Council	Ramji Meghji Gudka	Revoke
9.	Kisii Municipality Block 3 /334	Parking	Business Cum Residential	Not stated	1994 Esther Kemuma Mogaka	Municipal Council	Esther Kemuma Mogaka	Revoke
10.	Kisii Municipality Block 3 /361	Riparian Reserve	Business Cum Residential	Not stated	1995 Ramji Meghji Gudka	Municipal Council	1995 Ramji Meghji Gudka	Revoke
11.	Kisii Municipality Block 3 /336	Kisii Bypass	Business Cum Residential	Not stated	1994 David O. Kombo	Municipal Council	David O. Kombo	Revoke
12.	Kisii Municipality Block 3 /335	Kisii Bypass	Business Cum Residential	Not stated	1995 Mashareus oboga Anunda	Municipal Council	Mashareus oboga Anunda	Revoke
13.	363 Kisii Bypass	Kisii Bypass	Business Cum Residential	Not stated	1995 Ramji Meghji Gudka	Municipal Council	1995 Ramji Meghji Gudka	Revoke
14.	Kisii Municipality Block 3 /359	Kisii Bypass	Business Cum Residential	Not stated	1995 Esther Kemuma Mogaka	Municipal Council	Esther Kemuma Mogaka	Revoke
15.	Kisii Municipality Block 3 /355	Kisii-Keroka Road	Business Cum Residential	Not stated	1995 Gudka Westend Motors	Municipal Council	Gudka Westend Motors	Revoke



Serial No.	Plot number	Reserved/ Planned use	Current use	Area in ha	Date of Allocation Name of original Allottee	Allocating Authority	Name and address of current owner	Remarks
16.	Kisii Municipality Block 3 /258	Market parking	Business Cum Residential	Not stated	1982 Samuel K. Ongeri	Municipal Council	Samuel K Ongeri	Revoke
17.	Kisii Municipality Block 3 /259	Market parking	Business Cum Residential	Not stated	1978 James Gisemba, Box 141 Kisii	Municipal Council	James Gisemba, Box 141, Kisii	Revoke
18.	Kisii Municipality Block 3 /260	Market parking	Business Cum Residential	Not stated	1985 Samson Nyambati Box 406 Kisii	Municipal Council	1985 Samson Nyambati, Box 406 Kisii	Revoke
19.	Kisii Municipality Block 3 /333	Market parking	Business Cum Residential	Not stated	1996 Gudka Westend Motors	Municipal Council	Gudka Westend Motors	Revoke
20.	Kisii Municipality Block 3 /376	K.M.C Butcheries	Business Cum Residential	Not stated	James Gisemba Box 406 Kisii 1991	Municipal Council	James Gisemba, Box 406, Kisii 1991	Revoke
21.	Kisii Municipality Block 2 /185	Cemetery Jua Kali	Jua Kah Services	Not stated	1991 John Silas N. Ombuto Box 207 Kisii	Municipal Council	John Silas N. Ombuto, Box 207 Kisii	Revoke
22.	Kisii Municipality Block 2 /193	Road Reserve	Petrol service station	Not stated	1995 South Western Enterprises Ltd	Municipal Council	South Western Enterprises Ltd	Revoke
23.	Kisii Municipality Block 2 /193	Stadium Road Reserve	offices	Not stated	1995 Alduchira Investment Co. Ltd Box 1295	Municipal Council	Alduchira Investment Co. Ltd Box 1295	Revoke

Serial No.	Plot number	Reserved/ Planned use	Current use	Area in ha	Date of Allocation Name of original Allottee	Allocating Authority	Name and address of current owner	Remarks
24.	Kisii Municipality Block 2 /182	Kisii Highway Road Reserve	Petrol service station	Not stated	1991 Kebingo General Stores, Box 168 Kisii	Municipal Council	Kebingo General Stores, Box 168 Kisii	Revoke
25.	Kisii Municipality Block 1/820	Riparian Reserve	Business Cum Residential	Not stated	1994 Kennedy N. Mogaka	Municipal Council	Kennedy N. Mogaka	Revoke
26.	Kisii Municipality Block 1 / 849	Riparian Reserve	Business Cum Residential	Not stated	1997 John W. Nyakundi, Box 152 Keroka	Municipal Council	John W. Nyakundi, Box 152 Keroka	Revoke
27.	Kisii Municipality Block 1/ 338 & 337	Parking	Business Cum Residential	Not stated	1995 Jagdish H. Tailar	Municipal Council	Jagdish H. Tailar	Revoke
28.	Kisii Municipality Block 3 / 209	Camp Site	Business Cum Residential	Not stated	1974 A. M. Nyairo, N.K. Nyangera S.M., Onyango	Municipal Council	A. M. Nyairo, N.K. Nyangera S.M., Onyango	Revoke
29.	Kisii Municipality Block 1/ 826	Riparian Reserve	Business Cum Residential	Not stated	1974 Zephania M. Nyagwana, Box 339 Kisii	Municipal Council	Zephania M. Nyagwana	Revoke
30.	Kisii Municipality Block 1/ 625	Riparian Reserve	Business Cum Residential	Not stated	Zephania M. Nyagwara 1974	Municipal Council	Zephania M. Nyagwara	Revoke

## KAPSABET MUNICIPALITY

## Details of Plots/Land allocated

Serial no.	Plot number	Reserved/ Planned User	Current User	Area (In Ha)	Name & Address of Original Allottee & Date of Allocation	Allocating Authority	Name And Address of Current Owner	Remarks
1.	LR. 1181/35	Part of Market and Beer Hall	Workshop & Shop	0.1979	Tindiret Engineering Company Ltd, (Kipkoech Tanui), P. O. Box 51 Nandi Hills, 1.12.93	Commissioner of Lands (Gacanja)	Tindiret Engineering Company Ltd, (Kipkoech Tanui), P. O. Box 51, Nandi Hills	Revoke
2.	Kapsabet/Municipality parcel. 365	Lorry Park	Petrol Station	0.171	David K. Rugut, 19.11.93	Commissioner of Lands (Gacanja)	David K. Rugut Kapsabet	Revoke
3.	LR. 1181/241	Registration of Persons Bureau	Temporary Shops	0.0929	Joseph K. Maritim, Box 56 Serem, 9.12.93	Commissioner of Lands (Gacanja)	Joseph K. Maritim, Box 56 Serem	Revoke
4.	Kapsabet/Municipality parcel. 419	Nursery School	Church	0.4155	Sda Church, Box 600, Kapsabet, 13.5.91	Commissioner of Lands (Gacanja)	Sda Church, Box 600, Kapsabet	Revoke
5.	Kapsabet/Municipality parcel. 123	Nursery School	Kanu office	0.428	Kanu Nandi Branch, 14.7.95	Commissioner of Lands (Gacanja)	Kanu Nandi Branch	Revoke

Serial no.	Plot number	Reserved/ Planned User	Current User	Area (In Ha)	Name & Address of Original Allottee & Date of Allocation	Allocating Authority	Name And Address of Current Owner	Remarks
6.	Kapsabet/Municipality parcel. 392	Chamber of Commerce Plot Nandi Branch	Temporary Workshop	0.04	Thomas K. Tuelo, Box 166 Kapsabet, 1.1.93	Commissioner of Lands (Gacanja)	Thomas K. Tuelo, Box 166 Kapsabet	Revoke
7.	LR 1181/111/13	Chamber of Commerce and industry	Business cum residential	0.042	Saul Magamet, Box 51, Nandi Hills, 25.7.91	Commissioner of Lands (Gacanja)	Mugobich Tea Estates, Box 51, Nandi Hills	Revoke
8.	LR 1181/325	Open Space	Business cum residential	0.052	H. Kosgei to Andrew Murei, Box 831 Kapsabet, 1985	Commissioner of Lands (Gacanja)	H. Kosgei to Andrew Murei, Box 831 Kapsabet	Revoke
9.	LR. 1181/326	Open Space	Business cum residential	0.0405	Jonathan Amisis, Box 47702 Nairobi, 1985	Commissioner of Lands (Gacanja)	Jonathan Amisis, Box 47702, Nairobi	Revoke
10.	LR. 1181/327	Open Space	Business cum residential	0.0405	Lessos Lengu Tabtany Women Group, Box 111, Kapsabet 1985	Commissioner of Lands (Gacanja)	Lessos Lengu Tabtany Women Group, Box 111, Kapsabet	Revoke
11.	LR. 1181/328	Open Space	Business cum residential	0.0405	File Not Found, 1985	Commissioner of Lands (Gacanja)	File Not Found	Revoke
12.	LR. 1181/329	Open Space	Business cum residential	0.051	John Kobor Wilberforce, Box 2291, Eldoret, 1985	Commissioner of Lands (Gacanja)	John Kobor Wilberforce, Box 2291, Eldoret	Revoke

Serial no.	Plot number	Reserved/ Planned User	Current User	Area (In Ha)	Name & Address of Original AlLOTTEE & Date of Allocation	Allocating Authority	Name And Address of Current Owner	Remarks
13.	LR. 1181/330	Open Space	Business cum residential	0.051	Benjamin Rotich, Box 327, Kapsabet, 1985	Commissioner of Lands (Gacanja)	Benjamin Rotich, Box 327, Kapsabet	Revoke
14.	LR. 1181/333	Open Space	Business cum residential	0.0405	Tito Kirui, Box 113, Kapsabet	Commissioner of Lands (Gacanja)	Tito Kirui, Box 113, Kapsabet	Revoke
15.	Kapsabet/ Municipality parcel. 357	Open Space	Business cum residential	0.0405	File not found	Commissioner of Lands (Gacanja)	File Not Found	Revoke
16.	Kapsabet Municipality parcel. 392	Kenya Chamber of Commerce and Industry	Business cum residential	0.0405	Thomas Kiptalam Tuei, Box 166, Kapsabet, 1993	Commissioner of Lands (Gacanja)	Thomas Kiptalam Tuei, Box 166, Kapsabet	Revoke
17.	LR. 1181/328	Open Space	Business cum residential	0.0405	File not found	Commissioner of Lands (Gacanja)	File not found	Revoke

## KERUGOYA / KUTUS MUNICIPAL COUNCIL

## Kutus Town

Plot no. allotted. Ref.no. dated	Previous, Users	Reserved / Planned User	Name and address	Allocating Authority	Name and address	Remarks
1 Plot No. Kabare/Mikarara	Cattle Livestock ring market	Private Developer	Mutige Kiboti & Co.	Commissioner of lands	Mutige Kiboti & Co.	Revoke
2 Plot no. Kabare/ Mikara/136/126 Kutus	Cattle Livestock ring market	Private Developer	Mutige Kiboti & Co.	Commissioner of lands	Mutige Kiboti & Co.	Revoke
3 Plot No. 31C, Kutus	Cotton Lint	Private developer	Names not available in the register extracted from ground and PDP	Commissioner of lands	Names not available in the register extracted from ground and PDP	Revoke
4 Kabare/Mikarara 89 (32C) Kutus	Cotton lint	Private developer	Noslen Ltd. Box 59401 Nairobi	Commissioner of lands	Noslen Ltd. Box 59401 Nairobi	Revoke
5 Plot No. 33C Kutus	Cotton lint	Private developer		Commissioner of land		Revoke
6 Plot No. 34C Kutus	Chief's camp	Private developer	Cathrine M.Mwangi Box 786 Krg.	Commissioner of lands	Cathrine M.Mwangi Box 786 Krg.	Revoke
7 Plot No. 35C Kutus	Chief camp	Private developer	Benson Muchiri Kariuki Box 40 Kutus	Commissioner of lands	Benson Muchiri Kariuki Box 40 Kutus	Revoke

Plot no. alloc. Ref.no. dated	Previous, Users	Reserved / Planned User	Name and address	Allocating Authority	Name and address	Remarks
8	Chief's camp	Private developer	St. Stephen Mbin ACK church Box 95 Kutus	Commissioner of lands	St. Stephen Mbin ACK church Box 95 Kutus	Revoke
9	Chief's camp	Private developer	Muhigia Saving & Credit Ltd .Box 83 Krg.	Commissioner of Lands	Muhigia Saving & Credit Ltd .Box 83 Krg.	Revoke
10	Water tank	Private developer	Gaston Maina Ngondi,Box 29,Kutus	Municipal Council	Gaston Maina Ngondi,Box 29,Kutus	Revoke
11	Water tank	Private developer	Francis Ndieri Nduncan Box 30 Kutus	Municipal Council	Francis Ndieri Nduncan Box 30 Kutus	Revoke
12	Water tank	Private developer	Regina Muthoni	Municipal Council	Regina Muthoni	Revoke
13	Water tank	Private developer	Francis Muriuki Muchira, Box 164,Embu	Municipal Council	Francis Muriuki Muchira, Box 164,Embu	Revoke
14	Market	Private developer	Names not available in the register information extracted from the ground or PDP	Municipal Council	Names not available in the register information extracted from the ground or PDP	Revoke

	Plot no. allotted. Ref.no. dated	Previous, Users	Reserved / Planned User	Name and address	Allocating Authority	Name and address	Remarks
15	Plot No. 74 Kutus	Market	Private developer	Names not available in the register information extracted from the ground or PDP	Municipal Council	Names not available in the register information extracted from the ground or PDP	Revoke
16	Plot No. 75, Kutus	Market	Private developer	Names not available in the register information extracted from the ground or PDP	Municipal Council	Names not available in the register information extracted from the ground or PDP	Revoke
17	Plot No. 76, Kutus	Market	Private developer	Names not available in the register information extracted from the ground or PDP	Municipal Council	Names not available in the register information extracted from the ground or PDP	Revoke
18	Plot No. 77 Kutus	Market	Private developer	Names not available in the register information extracted from the ground or PDP	Municipal Council	Names not available in the register information extracted from the ground or PDP	Revoke
19	Plot No. 78 Kutus	Market	Private developer	Names not available in the register information extracted from the ground or PDP	Municipal Council	Names not available in the register information extracted from the ground or PDP	Revoke



	Plot no. allot. Ref.no. dated	Previous, Users	Reserved / Planned User	Name and address	Allocating Authority	Name and address	Remarks
	1	2	3	5	6	7	8
20	Plot No. 79, Kutus Kerugoya	Market	Private	Names not available in the register information extracted from the ground or PDP	Municipal Council	Names not available in the register information extracted from the ground or PDP	Revoke
21	Plot No. 86 Kerugoya	Cotton Lint	Private developer	Kutus Saw Mill Ltd. P.O. Box 375 Kerugoya	Commissioner of lands	Kutus Saw Mill Ltd. P.O. Box 375 Kerugoya	Revoke
<b>KERUGOYA TOWN</b>							
22	250/235, Kerugoya	Hospital staff, Quarters	Private developer	D.R. Patel &K.R.Patel, P.O.Box 1124 Embu	Commissioner of Lands	D.R. Patel &K.R.Patel, P.O.Box 1124 Embu	Revoke
23	250/218, Kerugoya	Judicial Court, No. 111	Private developer	James Njiru, P.O. Box 12, Kerugoya	Commissioner of lands	James Njiru, P.O. Box 12, Kerugoya	Revoke
24	Plot No. 48, Kerugoya	Open Air Market	Private developer	Mwanga Investment	Commissioner of	Mwanga Investment	Revoke
25	Plot No. 49, Kerugoya	Open Air Market	Private Developer	Millecent Bartha, Box 342, Kerugoya	Commissioner of	Millecent Bartha, Box 342, Kerugoya	Revoke
26	Plot No. 50, Kerugoya	Open Air Market	Private Developer	Peter Njogu Kabui, P.O. Box 356,Kerugoya	Commissioner of	Peter Njogu Kabui, P.O. Box 356,Kerugoya	Revoke
27	Plot No. 51 (250/233/Kerugoya <sup>a</sup> )	Open Air Market	Private Developer	Peterson N. Karagu, P.O. Box 35,Kagio	Commissioner of	Peterson N. Karagu, P.O. Box 35,Kagio	Revoke

	Plot no. allotted. Ref.no. dated	Previous, Users	Reserved / Planned User	Name and address	Allocating Authority	Name and address	Remarks
28	Plot No.27 Kerugoya	Public Social Hall	Public Social Hall used as private House	John Njeru Mugera, P.O.Box 437,Kerugoya	Commissioner of lands	John Njeru Mugera, P.O.Box 437,Kerugoya	Revoke
29	Plot No. 250/260(92A), Kerugoya	Proposed water reserve	Private developer	Antony Kimani Irungu	Commissioner of	Antony Kimani Irungu	Revoke
30	Plot No. BCR A, Kerugoya	Proposed bus park	Private developer	Evan Mbogo Mwangi, P.O.Box 254, Kerugoya	Commissioner of lands	Evan Mbogo Mwangi, P.O.Box 254, Kerugoya	Revoke
31	Plot No. BCR, No. B Kerugoya	Proposed Bus Park Kerugoya	Private developer	Margaret Wanjiku Gacheru, P.O. Box 254, Kerugoya	Commissioner of lands	Margaret Wanjiku Gacheru, P.O. Box 254, Kerugoya	Revoke
32	Plot No.B.C.R, No. C Kerugoya	Proposed Bus Park	Private developer	Cathrine Wangan Kanyiri	Commissioner of lands	Cathrine Wangan Kanyiri	Revoke
33	250/256, Kerugoya	Hospital Staff, Quarters	Private developer	Francis Gitari Njoka, P.O. Box 248 kerugoya	Commissioner of lands	Francis Gitari Njoka, P.O. Box 248 kerugoya	Revoke
34	Uns. Res. Plot, No. 101 Kerugoya	Municipal Staff quarters	Private developer	James Muchiri Nyaga & John Kuthieka Nyaga P.O. Box 1203, Kerugoya	Municipal Council	James Muchiri Nyaga & John Kuthieka Nyaga P.O. Box 1203, Kerugoya	Revoke

	Plot no. allocat. Ref.no. dated	Previous, Users	Reserved / Planned User	Name and address	Allocating Authority	Name and address	Remarks
35	Uns. Plot Bo. 46 Kerugoya	Municipal staff quarters	Private developer	Grace Muthoni Gituto, P.O. Box 94, Kerugoya	Commissioner of lands	Grace Muthoni Gituto, P.O. Box 94, Kerugoya	Revoke
36	Uns. Plot No. 47, Kerugoya	Municipal Staff quarters	Private developer	Eliud Minga Njambarai, P.O. Box 79 Kerugoya	Commissioner of lands	Eliud Minga Njambarai, P.O. Box 79 Kerugoya	Revoke
37	Uns. Res. Plot No. 250/376(18), Kerugoya	Government quarter staff, Zone	Private developer	Mukono L. Muru, P.O. Box 11, Kerugoya	Commissioner of Lands	Mukono L. Muru, P.O. Box 11, Kerugoya	Revoke
38	Plot No. 250/254/Kerugoya	Planted strip	Private developer	Kawanyande Limited, P.O. Box 49513-00100, Nairobi	Commissioner of Lands	Kawanyande Limited, P.O. Box 49513-00100, Nairobi	Revoke
39	Plot No. 250/289, Kerugoya	Planted strip	Private developer	David Nderu & Loise Wanjiru, P.O. Box 49513-001000 Nairobi	Commissioner of lands	David Nderu & Loise Wanjiru, P.O. Box 49513-001000 Nairobi	Revoke
40	Plot No. 24 Kerugoya	Government quarter	Private developer	Evan Mbogo Mwangi, P.O. Box 254, Kerugoya	Commissioner of lands	Evan Mbogo Mwangi, P.O. Box 254, Kerugoya	Revoke
41	250/259(71A), Kerugoya	Planted Strip	Private developer	Samuel Njagi Peter, P.O. Box 482, Kerugoya	Commissioner of lands	Samuel Njagi Peter, P.O. Box 482, Kerugoya	Revoke
42	Uns. Plot No. 39 Kerugoya	Public open, space	Private developer	John Muriithi, P.O. Box 59 Kerugoya	Commissioner of lands	John Muriithi, P.O. Box 59 Kerugoya	Revoke

Plot no. allocat. Ref.no. dated	Previous, Users	Reserved / Planned User	Name and address	Allocating Authority	Name and address	Remarks
43	Public open space	Private developer	Peter Wanjohi	Commissioner of lands	Peter Wanjohi	Revoke
44	Public open space	Private developer	Esther Mwiti J.	Commissioner of lands	Esther Mwiti J.	Revoke
45	Public open space	Private developer	Michael N. Muriuki	Commissioner of Lands	Michael N. Muriuki	Revoke
46	Public open space	Private developer	Patrick K. Marete	Commissioner of lands	Patrick K. Marete	Revoke
47	Public open space	Private, Developer	Patrick Ngungu	Commissioner	Patrick Ngungu	Revoke
48	Proposed site for water	Private developer	Samuel W. Ndereba, P.O. Box 101, Kerugoya	Commissioner of lands	Samuel W. Ndereba, P.O. Box 101, Kerugoya	Revoke
49	development					Revoke
50	Proposed water development site	Private developer	Robin Githinji, P.O. Box 109 Kerugoya	Commissioner of lands	Robin Githinji, P.O. Box 109 Kerugoya	Revoke
51	Proposed water development site	Private developer	David Kabui Machere, Box 603, Kerugoya	Commissioner of lands	David Kabui Machere, Box 603, Kerugoya	Revoke
52	Proposed water development site	Private developer	David Kabui Machere, Box 603, Kerugoya	Commissioner of Lands	David Kabui Machere, Box 603, Kerugoya	Revoke

	Plot no. alloc. Ref.no. dated	Previous, Users	Reserved / Planned User	Name and address	Allocating Authority	Name and address	Remarks
53	Plot No. 30A Kerugoya	Proposed water development site	Private developer	Elizabeth Ann W. Kinyua & David Kinyua Muchira, Box 5 Kerugoya	Commissioner of lands	Elizabeth Ann W. Kinyua & David Kinyua Muchira, Box 5 Kerugoya	Revoke
54	Plot No. 31, Kerugoya	Proposed water development site	Private developer	Cyrus Munene Mwenje.Box 185, Kerugoya	Commissioner of lands	Cyrus Munene Mwenje.Box 185, Kerugoya	Revoke
55	Plot No. 32 A, Kerugoya 250/257	Proposed water development site	Private developer	Kabugua Ngari Kihoto, P.O. Box 221, Karatina	Commissioner of lands	Kabugua Ngari Kihoto, P.O. Box 221, Karatina	Revoke
56	Plot No. 33A, Kerugoya 250/249	Proposed water development site	Private developer	Magdaline Wangui Githinji, Box 254, Kerugoya	Commissioner of lands	Magdaline Wangui Githinji, Box 254, Kerugoya	Revoke
57	Plot No. 34A Kerugoya	Proposed water development site	Private developer	James Mwai Njagi & David Kigo Gathunga, P.O. Box 12, Kerugoya	Commissioner of lands	James Mwai Njagi & David Kigo Gathunga, P.O. Box 12, Kerugoya	Revoke
58	Plot No. 35A Kerugoya	Proposed water development site	Private developer	David Kabui Macheri, Box 603, Kerugoya	Commissioner of lands	David Kabui Macheri, Box 603, Kerugoya	Revoke
59	Plot No. 36A, Kerugoya	Proposed water development site	Private developer	Geoffrey Karimi Ngiri, Box 773, Kerugoya	Commissioner of Lands	Geoffrey Karimi Ngiri, Box 773, Kerugoya	Revoke
60	Plot No. 37A Kerugoya	Proposed water development site	Private developer	Peter Muchira, P.o. Box 380, Kerugoya	Commissioner of lands	Peter Muchira, P.o. Box 380, Kerugoya	Revoke

	Plot no. allotted. Ref.no. dated	Previous, Users	Reserved / Planned User	Name and address	Allocating Authority	Name and address	Remarks
61	Plot No. 250/377, Uns.No. 19 Kerugoya	Government Quarters	Private developer	Pauline M.Wambugu & Wilson W.Gachanja C/O Tradena	Commissioner of lands	Pauline M.Wambugu & Wilson W.Gachanja C/O Tradena	Revoke
62	Uns. Plot No. 28 Kerugoya	Government quarters	Private developer	Beatrice W. Kwithieka & John K. Nyaga, P.O. Box 1203, Kerugoya	Municipal Council	Beatrice W. Kwithieka & John K. Nyaga, P.O. Box 1203, Kerugoya	Revoke
63	Plot No. 250/215 Krg.	Government quarters	Private developer	Vipin Premchard Shah, P.O. Box 25, Kerugoya	Commissioner of lands	Vipin Premchard Shah, P.O. Box 25, Kerugoya	Revoke
64	Plot No. 91A Kerugoya	Government, quarters	Private developer	Julius Muthee, P.O. Box 12, Kerugoya	Commissioner of lands	Julius Muthee, P.O. Box 12, Kerugoya	Revoke
65	Plot No. C, Kerugoya	Government quarters	Private, Developer	Patrick M. Maina, Box 10759-00100 Nairobi.	Commissioner of lands	Patrick M. Maina, Box 10759-00100 Nairobi.	Revoke
66	Plot No. 92, Kerugoya	Municipal staff quarters	Private developer	Mercy Wakuthii Ngari, P.O.Box 39, Kerugoya	Municipal Council	Mercy Wakuthii Ngari, P.O.Box 39, Kerugoya	Revoke

Plot no. allotted. Ref.no. dated	Previous, Users	Reserved / Planned User	Name and address	Allocating Authority	Name and address	Remarks
67	Municipal staff quarters	Private developer	Cathrine Kariko, P.O. Box 10 Kutus Kerugoya	Municipal Council	Cathrine Kariko, P.O. Box 10 Kutus Kerugoya	Revoke
68	Municipal staff quarters	Private developer	Caluferia Wagatwe, P.o. Box 697, Kerugoya	Municipal Council	Caluferia Wagatwe, P.o. Box 697, Kerugoya	Revoke
69	Municipal staff quarters	Private developer	Ann Muthoni Evan, P.O.Box 159 Kerugoya	Municipal Council	Ann Muthoni Evan, P.O.Box 159 Kerugoya	Revoke
70	Municipal staff quarters	Private developer	Irene Wambura, P.Box 12, Kerugoya	Municipal Council	Irene Wambura, P.Box 12, Kerugoya	Revoke
71	Municipal staff quarters	Private developer	Samuel Maina, P.O.Box 107, Kerugoya	Municipal Council	Samuel Maina, P.O.Box 107, Kerugoya	Revoke
72	Municipal staff quarters	Private developer	Anne Nyawira, Box 525, Kerugoya	Municipal Council	Anne Nyawira, Box 525, Kerugoya	Revoke
73	Municipal staff quarters	Private developer	Patrick G.Kiuga, Box 343,kerugoya	Municipal Council	Patrick G.Kiuga, Box 343,kerugoya	Revoke
74	Kirinyaga County staff quarters	Private developer	Christine Wanjiru, P.O.Box 254, Kerugoya	Municipal Council	Christine Wanjiru, P.O.Box 254, Kerugoya	Revoke

Plot no. allocat. Ref.no. dated	Previous, Users	Reserved/ Planned User	Name and address	Allocating Authority	Name and address	Remarks
75	Kirinyaga County staff quarters	Private developer	Teresiah Muthoni, .Box 1018 Kerugoya	Municipal Council	Teresiah Muthoni, .Box 1018 Kerugoya	Revoke
76	K.C.C.Staff, quarters	Private developer	Rose Muthoni Wagachere Box 254, Kerugoya	Municipal Council	Rose Muthoni Wagachere Box 254, Kerugoya	Revoke
77	KCC staff quarters	Private developer	Johnson Wachira Kibui, P.O.207, Kerugoya	Municipal Council	Johnson Wachira Kibui, P.O.207, Kerugoya	Revoke
78	KCC staff quarters	Private, Developer	Charles Muriithi Kibanga	Municipal Council	Charles Muriithi Kibanga	Revoke
79	KCC staff quarters	Private developer	Names not available from the register information extract from the ground or PDP	Municipal council	Names not available from the register information extract from the ground or PDP	Revoke
80	Road Reserve behind Kuruma	Private developer	James Maina Wachira, P.O.Box 101, Kerugoya	Municipal Council	James Maina Wachira, P.O.Box 101, Kerugoya	Revoke
81	KCC staff quarters	Private developer	Johnson W. Kibui, P.O.Box 207, Kerugoya	Municipal Council	Johnson W. Kibui, P.O.Box 207, Kerugoya	Revoke
82	KCC staff quarters	Private developer	David Muriuki Shem, Box 1092, Kerugoya	Municipal Council	David Muriuki Shem, Box 1092, Kerugoya	Revoke



Plot no. allocat. Ref.no. dated	Previous, Users	Reserved / Planned User	Name and address	Allocating Authority	Name and address	Remarks	
83	Plot No. R10, Kerugoya	KCC staff quarters	Private developer	Elijah Njogu Mwaniki, Box 692, Kerugoya	Municipal Council	Elijah Njogu Mwaniki, Box 692, Kerugoya	Revoke
84	Plot No. R11, Kerugoya	KCC staff quarters	Private developer	Jeniffer Wambui, Box 1092, Kerugoya	Municipal Council	Jeniffer Wambui, Box 1092, Kerugoya	Revoke
85	Plot No. R8 Kerugoya	KCC staff quarters	Private developer		Municipal Council		Revoke
86	Plot No. 21, Kerugoya	Road reserve, Near Kuruma	Private developer	Lucy Wanjiru Wachira, P.O. Box 101, Kerugoya	Municipal Council	Lucy Wanjiru Wachira, P.O. Box 101, Kerugoya	Revoke
87	Plot No. 1 Kerugoya	Road reserve near Kuruma	Private developer	Name not available from register information extracted from the ground or PDP	Municipal Council	Name not available from register information extracted from the ground or PDP	Revoke
88	Plot No. 2 Kerugoya	Road reserve, Near Kuruma	Private developer	Name not available from register information extracted from the ground or PDP	Municipal Council	Name not available from register information extracted from the ground or PDP	Revoke
89	Plot No. 3 Kerugoya	Road reserve, Near Kuruma	Private developer	Name not available from register information extracted from the ground or PDP	Municipal Council	Name not available from register information extracted from the ground or PDP	Revoke

	Plot no. allotted. Ref.no. dated	Previous, Users	Reserved / Planned User	Name and address	Allocating Authority	Name and address	Remarks
90	Plot No. 4 Kerugoya	Road reserve near Kuruma	Private developer	Name not available from register extracted from the ground or PDP	Municipal Council	Name not available from register information extracted from the ground or PDP	Revoke
91	Plot No. 5 Kerugoya	Road reserve, Near Kuruma	Private developer	Name not available from register information extracted from the ground or PDP	Municipal Council	Name not available from register information extracted from the ground or PDP	Revoke
92	Plot No. 6 Kerugoya	Road reserve near Kuruma	Private developer	Antony Kimani Irungu, P.O. Box 254, Kerugoya	Municipal Council	Antony Kimani Irungu, P.O. Box 254, Kerugoya	Revoke
93	Plot No. 7 Kerugoya	Road reserve near Kuruma	Private developer	Anne Nyawira Munene, P.O. Box 525, Kerugoya	Municipal Council	Anne Nyawira Munene, P.O. Box 525, Kerugoya	Revoke
94	Plot No. 8 Kerugoya	Road reserve near kuruma	Private developer	David Kibira Ndiritu, Box 303 Kerugoya	Municipal Council	David Kibira Ndiritu, Box 303 Kerugoya	Revoke
95	Plot No. 1, Kerugoya BCR	Post office	Private developer		Municipal Council		Revoke
96	Plot No. 2 Kerugoya BCR	Post office	Private developer	Njine Ngondi, Box 50 Kerugoya	Municipal Council	Njine Ngondi, Box 50 Kerugoya	Revoke

	Plot no. alloc. Ref.no. dated	Previous, Users	Reserved / Planned User	Name and address	Allocating Authority	Name and address	Remarks
97	Plot No. BCR 3 Kerugoya	Post office	Private developer	Names not available information extracted from the PDP or ground	Municipal Council	Names not available information extracted from the PDP or ground	Revoke
98	Plot No. BCR 4 Kerugoya	Post office	Private developer	Names not available information extracted from the PDP or ground	Municipal Council	Names not available information extracted from the PDP or ground	Revoke
99	Plot BCR 5 Kerugoya	Post office	Private developer	Names not available information extracted from the PDP or ground	Municipal Council	Names not available information extracted from the PDP or ground	Revoke
100	Plot No. 16A Kerugoya	Livestock market	Private developer	John Gakuna Box 28, Kerugoya	Commissioner of lands	John Gakuna Box 28, Kerugoya	Revoke
101	Plot No. 17A, Kerugoya	Livestock market	Private developer, (garage)	Philip Githaiga Ndoria, P.O. Box 420 kerugoya	Commisioner of lands	Philip Githaiga Ndoria, P.O. Box 420 kerugoya	Revoke
102	Plot No. 18A(250/22), Kerugoya	Livestock , market	Private developer	Francis Gitari Njoka, P.O. 248 Kerugoya	Commissioner of lands	Francis Gitari Njoka, P.O. 248 Kerugoya	Revoke
103	Plot No. 19A kerugoya	Livestock marker	Private developer	Bernard Gathanga, P.O. Box	Commissioner of lands	Bernard Gathanga, P.O. Box	Revoke

	Plot no. allotted. Ref.no. dated	Previous, Users	Reserved / Planned User	Name and address	Allocating Authority	Name and address	Remarks
		2	3	5	6	7	8
104	Plot No. 21A(250/223), Kerugoya	Livestock market	Private developer	Francis Muriithi Kabiru, P.O. Box 13, Kerugoya	Commissioner of lands	Francis Muriithi Kabiru, P.O. Box 13, Kerugoya	Revoke
105	Plot No. 22A(250/224), Kerugoya	Livestock market	Private developer	Beatrice W. Muriithi, P.O.Box 1187, Kerugoya	Commissioner of lands	Beatrice W. Muriithi, P.O.Box 1187, Kerugoya	Revoke
106	Plot No. 24A Kerugoya	Livestock market	Private developer	Regina Muthoni & Peter Njogu Kabui, P.O. Box 356, Kerugoya	Commissioner of lands	Regina Muthoni & Peter Njogu Kabui, P.O. Box 356, Kerugoya	Revoke
107	Plot No. 250/294/25A, Kerugoya	Livestock market	Private developer	Charles Muriuki, P.O. Box 482, Kerugoya	Commissioner of lands	Charles Muriuki, P.O. Box 482, Kerugoya	Revoke
108	Plot No. 38A Kerugoya	Livestock market	Private developer	M/W Investment, P.O. 651, Kerugoya	Commissioner of Lands	M/W Investment, P.O. 651, Kerugoya	Revoke
109	Plot No.250, /431/BCR 1, Kerugoya	Livestock Market	Private developer	James Mwangi Njuki, P.O. 69, Kutus	Commissioner of lands	James Mwangi Njuki, P.O. 69, Kutus	Revoke
110	Plot No.BCR 2 Kerugoya	Livestock market	Private developer	Kaminja Mboi, P.O. Box 254, Kerugoya	Commissioner of lands	Kaminja Mboi, P.O. Box 254, Kerugoya	Revoke
111	Plot No. 250/301, Kerugoya	Livestock market	Private developer	Ndirangu Mutabacha & William K. Kareni, Box 336, Kerugoya	Commissioner of lands	Ndirangu Mutabacha & William K. Kareni, Box 336, Kerugoya	Revoke

	Plot no. allotted, Ref.no. dated	Previous, Users	Reserved / Planned User	Name and address	Allocating Authority	Name and address	Remarks
		2	3	5	6	7	8
112	Plot No. 4 BCR Kerugoya	Livestock market	Private developer	Francis Gathuri Mugane & Kiura Karaba P.O. Box 41, Kerugoya	Commissioner of Lands	Francis Gathuri Mugane & Kiura Karaba P.O. Box 41, Kerugoya	Revoke
113	BCR No. 5, Kerugoya	Livestock market	Private developer	Mwangi Murage Ngiri, P.O. Box 396 Kerugoya	Commissioner of lands	Mwangi Murage Ngiri, P.O. Box 396 Kerugoya	Revoke
114	Plot No. 6, BCR	Livestock, market	Private developer	Francis Gitari Njoka, Box 248, Kerugoya	Commissioner of lands	Francis Gitari Njoka, Box 248, Kerugoya	Revoke
115	Plot No. BCR No. 7, Kerugoya	Livestock market	Private developer	Geoffrey Karimi Ngiri, Box 773, Kerugoya	Commissioner of lands	Geoffrey Karimi Ngiri, Box 773, Kerugoya	Revoke
116	Plot No. BCR 8 Kerugoya	Livestock market	Private developer	Tartision Gakuru Mbiti, P.O. Box 75, Kerugoya	Commissioner of lands	Tartision Gakuru Mbiti, P.O. Box 75, Kerugoya	Revoke
117	Plot No. 9 BCR Kerugoya	Livestock market	Private developer	Peter Ndege	Commissioner of lands	Peter Ndege	Revoke
118	Plot No. BCR 10, Kerugoya	Livestock market	Private developer	David G. Muriithi	Commissioner of lands	David G. Muriithi	Revoke
119	BCR 11, Kerugoya	Livestock market	Private developer	David Mwangi	Commissioner of lands	David Mwangi	Revoke
120	BCR 19 Kerugoya	Livestock market	Private developer	Elijah Itugu Kabiru, P.O. Box 399 Kerugoya	Commissioner of lands	Elijah Itugu Kabiru, P.O. Box 399 Kerugoya	Revoke

Plot no. allotted. Ref.no. dated	Previous, Users	Reserved / Planned User	Name and address	Allocating Authority	Name and address	Remarks
121	Livestock market	Private developer	Kerugoya Timber Sales, P.O. Box 381, Kerugoya	Commissioner of lands	Kerugoya Timber Sales, P.O. Box 381, Kerugoya	Revoke
122	abattoir	Private developer	David Kabui Machere, P.O. Box 603, Kerugoya	Commissioner of lands	David Kabui Machere, P.O. Box 603, Kerugoya	Revoke
123	Municipal Staff quarters	Private developer	Argos Furnisher Ltd., P.O. Box 75407, Nairobi	Commissioner of lands	Argos Furnisher Ltd., P.O. Box 75407, Nairobi	Revoke
124	Kinnyaga County Council staff quarters	Private developer	Andrew Karari, P.O. Box 774, Kerugoya	Municipal Council	Andrew Karari, P.O. Box 774, Kerugoya	Revoke
125	Government quarter	Private developer	Mr&Mrs. Njogu Kaguru, Box 273, Kerugoya	Municipal Council	Mr&Mrs. Njogu Kaguru, Box 273, Kerugoya	Revoke
126	proposed, Kerugoya-Kianyaga road	Private developer	Julia Wamuyu Kanyogoro	Municipal Council	Julia Wamuyu Kanyogoro	Revoke
127	Prop.Keru-Kianyaga road	Private developer	Names not available in the register (information extracted, On the ground or PDP	Municipal Council	Names not available in the register (information extracted, On the ground or PDP	Revoke
128	Prop.Keru-Kianyaga road	Private developer	"	Municipal Council	"	Revoke

Plot no. allotted. Ref.no. dated	Previous, Users	Reserved / Planned User	Name and address	Allocating Authority	Name and address	Remarks
129	Proposed road, Kerugoya- Kianyaga	Private developer	"	Municipal Council	"	Revoke
130	Proposed road Kerugoya- Kianyaga	Private developer	"	Municipal Council	"	Revoke
131	Proposed road Kerugoya – Kianyaga	Private developer	Francis kinyua Ngaigua, Box 10, Kutus	Municipal Council	Francis kinyua Ngaigua, Box 10, Kutus	Revoke
132	Government quarter opposite AP Lines	Private developer	Eliud Njeru Barua	Municipal Council	Eliud Njeru Barua	Revoke
133	Survey Camp	Private developer	Sammy Munene Maina, Box 213, Kerugoya	Municipal Council	Sammy Munene Maina, Box 213, Kerugoya	Revoke
134	Survey Camp	Private developer	David Muriuki Magandu, Box 76, Kerugoya	Municipal Council	David Muriuki Magandu, Box 76, Kerugoya	Revoke
135	Survey Camp	Private developer		Municipal Council		Revoke
136	Survey Camp	Private developer	David Muriuki Magandu, Box 76, Kerugoya	Municipal Council	David Muriuki Magandu, Box 76, Kerugoya	Revoke

	Plot no. alloc. Ref.no. dated	Previous, Users	Reserved / Planned User	Name and address	Allocating Authority	Name and address	Remarks
137	Plot No.5 BCR Kerugoya	Survey Camp	Private developer	Kerugoya Rise & Walk S.H.Group.Box 95,Kerugoya	Municipal Council	Kerugoya Rise & Walk S.H.Group.Box 95,Kerugoya	Revoke
138	Plot No. 6 BCR Kerugoya	Government quarter	Private developer	Elijah Njogu Mwaniki,Box 697,Kerugoya	Municipal Council	Elijah Njogu Mwaniki,Box 697,Kerugoya	Revoke
139	Plot No. 7 BCR Kerugoya	Survey Camp	Private developer	Grace Wanjiru,Box 10 Kutus	Municipal Council	Grace Wanjiru,Box 10 Kutus	Revoke
140	Plot No. 8 BCR Kerugoya	Survey Camp	Private developer	Names not available in the register information extracted from the ground or PDP	Municipal Council	Names not available in the register information extracted from the ground or PDP	Revoke
141	Plot No.9 BCR Kerugoya	Survey Camp	Private developer	Names not available in the register information extracted from the ground or PDP	Municipal Council	Names not available in the register information extracted from the ground or PDP	Revoke
142	BCR No. 10 Kerugoya	Survey Camp	Private developer	Names not available in the register information extracted from the ground or PDP	Municipal Council	Names not available in the register information extracted from the ground or PDP	Revoke



Plot no. alloc. Ref.no. dated	Previous, Users	Reserved / Planned User	Name and address	Allocating Authority	Name and address	Remarks
143 BCR 11, Kerugoya	Survey Camp	Private developer	Names not available in the register information extracted from the ground or PDP	Municipal Council	Names not available in the register information extracted from the ground or PDP	Revoke
144 Plot No. 12 BCR Kerugoya	Survey, Camp	Private developer	Jim Muriithi Nyaga	Municipal Council	Jim Muriithi Nyaga	Revoke
145 Plot No. 100 Kerugoya	Municipal Staff quarter	Private developer	D.M. Thomi, P.O. Box 254, Kerugoya	Municipal Council	D.M. Thomi, P.O. Box 254, Kerugoya	Revoke
146 Plot No. 102, Kerugoya	Municipal staff quarters	Private developer	Timothy Nelson, Box 361, Kerugoya	Municipal Council	Timothy Nelson, Box 361, Kerugoya	Revoke
147 Plot No. 105, Kerugoya	Municipal staff quarters	Private developer	Mwangi Kibonge	Municipal Council	Mwangi Kibonge	Revoke
148 Plot No. 107, Kerugoya	Municipal staff quarters	Private developer	Josph Nyaga Mugo, Box 530 Meru	Municipal Council	Josph Nyaga Mugo, Box 530 Meru	Revoke
149 Plot No. 107 kerugoya	Municipal staff quarters	Private developer	Samuel W. Nderebe, Box 101, Kerugoya	Municipal Council	Samuel W. Nderebe, Box 101, Kerugoya	Revoke
150 Plot No. D3, Kerugoya	Government quarter	Private developer	Rose W. Wateri, P.O. Box	Municipal Council	Rose W. Wateri, P.O. Box	Revoke
151 Plot No. D3, Kerugoya	Government quarter	Private developer	John Ngata Kariuki	Municipal Council	John Ngata Kariuki	Revoke

	Plot no. allocat. Ref.no. dated	Previous, Users	Reserved / Planned User	Name and address	Allocating Authority	Name and address	Remarks
152	Plot No. D1, Kerugoya	Government quarter	Private developer	Names not available in the register information extracted from the ground or PDP	Municipal Council	Names not available in the register information extracted from the ground or PDP	Revoke
153	Plot No. D2, Kerugoya	Government quarter	Private developer	Names not available in the register information extracted from the ground or PDP	Municipal Council	Names not available in the register information extracted from the ground or PDP	Revoke
154	Plot No. D10, Kerugoya	Government quarter	Private developer	Names not available in the register information extracted from the ground or PDP	Municipal Council	Names not available in the register information extracted from the ground or PDP	Revoke
155	Plot No D8, Kerugoya	Government quarter	Private developer	James Mwaniki, Box 254, Kerugoya	Municipal Council	James Mwaniki, Box 254, Kerugoya	Revoke
156	Plot No. D4, Kerugoya	Government quarter	Private developer	Names not available in the register information extracted from the ground or PDP	Municipal Council	Names not available in the register information extracted from the ground or PDP	Revoke

	Plot no. alloc. Ref.no. dated	Previous, Users	Reserved / Planned User	Name and address	Allocating Authority	Name and address	Remarks
157	Plot No. D6, Kerugoya	Government quarter	Private developer	Names not available in the register information extracted from the ground or PDP	Municipal Council	Names not available in the register information extracted from the ground or PDP	Revoke
158	Plot No. D7, Kerugoya	Government quarter	Private developer	Names not available in the register information extracted from the ground or PDP	Municipal Council	Names not available in the register information extracted from the ground or PDP	Revoke
159	Plot No. D5, Kerugoya	Government quarter	Private developer	Names not available in the register information extracted from the ground or PDP	Municipal Council	Names not available in the register information extracted from the ground or PDP	Revoke
160	Plot No.D11, Kerugoya	Government, Quarter	Private developer	Names not available in the register information extracted from the ground or PDP	Municipal Council	Names not available in the register information extracted from the ground or PDP	Revoke
161	Plot No. D9, Kerugoya	Government, Quarter	Private developer	Names not available in the register information extracted from the ground or PDP	Municipal Council	Names not available in the register information extracted from the ground or PDP	Revoke

	Plot no. alloc. Ref.no. dated	Previous, Users	Reserved/ Planned User	Name and address	Allocating Authority	Name and address	Remarks
162	Plot No. 2, Kerugoya	Government, Quarter	Private developer	Esther Nyawira, Box 254, Kerugoya	Municipal Council	Esther Nyawira, Box 254, Kerugoya	Revoke
163	Plot No. 115, Kerugoya	Government quarters	Private developer	Stanley Kinyua Gachara, Box 16 Kerugoya	Municipal Council	Stanley Kinyua Gachara, Box 16 Kerugoya	Revoke
164	Plot No. 114 kerugoya	County staff quarters	Private developer	Jane Wangithi Murage, Box 750 Kerugoya	Municipal Council	Jane Wangithi Murage, Box 750 Kerugoya	Revoke
165	Plot No. 109, kerugoya	Government quarters	private	John Maina Masolo, Box 1 kerugoya	Municipal Council	John Maina Masolo, Box 1 kerugoya	Revoke
166	Plot No. 80 Kerugoya	Road reserve	Private developer	Godfrey Wanjohi Magandu, Box 107 Kerugoya	Municipal Council	Godfrey Wanjohi Magandu, Box 107 Kerugoya	Revoke
167	Plot No. 78, Kerugoya	Road Reserve	Private developer	Godfrey Wanjohi, Box 107 Kerugoya	Municipal Council	Godfrey Wanjohi, Box 107 Kerugoya	Revoke
168	Plot No. 72, kerugoya	Government quarter	Private developer	John Muthungu & Joseph Muthungu Kinothe	Municipal Council	John Muthungu & Joseph Muthungu Kinothe	Revoke
169	BCR 50, Kerugoya	Government quarters	Private developer	Sofia Wanjiru Nguru, Box 381, Kerugoya	Municipal Council	Sofia Wanjiru Nguru, Box 381, Kerugoya	Revoke
170	Plot No. 46, Kerugoya	Government, quarter	Private developer		Municipal Council		Revoke

	Plot no. allotted. Ref. no. dated	Previous, Users	Reserved/ Planned User	Name and address	Allocating Authority	Name and address	Remarks
171	Plot No. 42, Kerugoya	Government quarter	Private developer	5	6	Municipal Council	8 Revoke
172	Plot No. 40 Kerugoya	Government, quarter	Private developer			Municipal Council	Revoke
173	Plot No. 62, Kerugoya	Proposed Police Headquarters	Private developer			Commissioner of lands	Revoke
174	Plot No. 63, Kerugoya	Proposed police headquarters	Private developer			Commissioner of lands	Revoke
175	Plot No. 64, Kerugoya	Proposed police headquarters	Private developer			Commissioner of lands	Revoke
176	Plot No. 65, Kerugoya	Proposed police H/quarters	Private developer			Commissioner of lands	Revoke
177	Plot No. 66, Kerugoya	Proposed police headquarter	Private, developer			Commissioner of lands	Revoke
178	Plot No. 67, Kerugoya	Proposed police headquarters	Private developer			Commissioner of lands	Revoke
179	Plot No. 68	Proposed police headquarters	Private developer			Commissioner of lands	Revoke
180	Plot No. 69, Kerugoya	Proposed police headquarters	Private developer			Commissioner of lands	Revoke
181	Plot No. 70, Kerugoya	Proposed police h/quarters	Private developer			Commissioner of lands	Revoke
182	Plot No. 108 Kerugoya	Government quarter	Private developer			Municipal Council	Revoke

	Plot no. allotted. Ref.no. dated	Previous, Users	Reserved / Planned User	Name and address	Allocating Authority	Name and address	Remarks
	1	2	3	5	6	7	8
183	Plot No. 140, Kerugoya	Road Reserve near, Kuruma bar	Private developer		Municipal Council		Revoke
184	Plot No. 1, Kerugoya	Government quarter	Private developer		Municipal Council		Revoke
185	Plot No. 39, Kerugoya	Government, quarter	Private developer		Municipal Council		Revoke
186	Plot No. 38 Kerugoya	Government quarter	Private developer		Municipal Council		Revoke
187	Plot No. 62 A (250/228)	Government quarters	Private, developer		Commissioner of lands		Revoke

## KITALE MUNICIPALITY

	Plot Number	Reserved/ Planned User	Current User	Area In Ha.	Name & Address of Original Allottee & Date of Allocation	Allocating Authority	Name & Address of Current Owner	Remarks
		<b>2.</b>	<b>3.</b>	<b>4.</b>	<b>5.</b>	<b>6.</b>	<b>7.</b>	<b>8.</b>
1.	Kitale Municipality Block 7/346	Museum Land	Business Cum Residential	0.045	Mama Njeri Maloza	Commissioner of Lands (Gachanja)	Mama Njeri Maloza P.O Box 1056, Kitale	Revoke
2.	Kitale Municipality Block 7/345	Museum Land	Business Cum Residential	0.045	John Musanga Chepsiror	Commissioner of Lands (Gachanja)	John Musanga Chepsiror P.O Box 2266, Kitale	Revoke
3.	Kitale Municipality Block 7/344	Museum Land	Business Cum Residential	0.045	Christopher Kipkitai & Kisa, Thomas Kigen	Commissioner of Lands (Gachanja)	B. Kevin Kipkorir Limo, P.O Box 321 Kitale	Revoke
4.	Kitale Municipality Block 7/343	Museum	Business Cum Residential		Stephen Njoroge Mbonoh	Commissioner of Lands (Gachanja)	Stephen Njoroge Mbonoh	Revoke
5.	Kitale Municipality Block 7/103	Museum	Business Cum Residential	0.05	Andrew Wanjohi Kariuki	Commissioner of Lands (Gachanja)	Andrew Wanjohi Kariuki, P.O Box 1456, Kitale	Revoke
6.	Kitale Municipality Block 4/143	Road Reserve	Private Residential	0.0778	Peter Midimo Agalo	Commissioner of Lands (Gachanja)	Peter Midimo Agalo P.O Box 742, Kitale	Revoke
7.	Kitale Municipality Block 3/887	Line Moja Road Reserve	Private Residential	0.0234	Onesmus Noor Ali	Commissioner of Lands (Gachanja)	Zainab Ismael Jama Noor, Mohammed Osman Noor, Ahmed Osman	Revoke

	Plot Number	Reserved/ Planned User	Current User	Area In Ha.	Name & Address of Original Allottee & Date of Allocation	Allocating Authority	Name & Address of Current Owner	Remarks
	1	2	3	4	5	6	7	8
8.	Kitale Municipality Block 3/886	Line Road Reserve	Private Residential	0.0234	David Thumbi Njoroge	Commissioner of Lands (Gachanja)	Onesmus Maina Mwangi	Revoke
9.	Kitale Municipality Block 3/883	Line Road Reserve	Private Residential	0.0234	Zainabu Ismail Jama	Commissioner of Lands (Gachanja)	Zainabu Ismail Jama O Box 950, Kitale	Revoke
10.	Kitale Municipality Block 3/882	Line Road Reserve	Private Residential	0.0234	Lazaro Ochieng Odongo	Commissioner of Lands (Gachanja)	Lazaro Ochieng Odongo P.O Box 4427, Kitale	Revoke
11.	Kitale Municipality Block 3/881	Line Road Reserve	Private Residential	0.0234	Yussuf Jama	Commissioner of Lands (Gachanja)	Mohammed Ali Mohamed P.O Box 1577, Kitale	Revoke
12.	Kitale Municipality Block 3/880	Line Road Reserve	Private Residential	0.0234	Amina Jama	Commissioner of Lands (Gachanja)	Ndishu Kamau Bori	Revoke
13.	Kitale Municipality Block 3/817	Line Road Reserve	Private Residential	0.24	Rose Atemo Otiende	Commissioner of Lands (Gachanja)	Rose Atemo Otiende P.O Box 30889, Nairobi	Revoke
14.	Kitale Municipality Block 3/813	Line Road Reserve	Private Residential	0.045	Roger Benard Ondieki Mainye	Commissioner of Lands (Gachanja)	Roger Benard Ondieki Mainye P.O Box 16307	Revoke
15.	Kitale Municipality Block 3/812	Line Road Reserve	Private Residential	0.045	Patrick Okile	Commissioner of Lands (Gachanja)	Patrick Okile	Revoke



	Plot Number	Reserved/ Planned User	Current User	Area In Ha.	Name & Address of Original Allottee & Date of Allocation	Allocating Authority	Name & Address of Current Owner	Remarks
16.	Kitale Municipality Block 3/807	Line Moja Road Reserve	Private Residential	0.045	Dominic Tete Malupia	Commissioner of Lands (Gachanja)	Dominic Tete Malupia P.O Box 30165, Nairobi	Revoke
17.	Kitale Municipality Block 3/806	Line Moja Road Reserve	Private Residential	0.0443	Jotham Kilimo Chea	Commissioner of Lands (Gachanja)	Mathias Sifuma Wekesa, P.O Box 3034, Kitale	Revoke
18.	Kitale Municipality Block 3/805	Line Moja Road Reserve	Private Residential	0.046	Moses Onyango Obonyo	Commissioner of Lands (Gachanja)	Moses Onyango Obonyo P.O Box 917, Kitale	Revoke
19.	Kitale Municipality Block 3/804	Line Moja Road Reserve	Private Residential	0.0443	Asha Mohamed Kioko	Commissioner of Lands (Gachanja)	Asha Mohamed Kioko P.O Box 516 Kitale	Revoke
20.	Kitale Municipality Block 3/803	Line Moja Road Reserve	Private Residential	0.0443	Julius Kipkeny Korir	Commissioner of Lands (Gachanja)	Julius Kipkeny Korir, P.O Box 1974, Kitale	Revoke
21.	Kitale Municipality Block 2/130	KARI Land	Private Residential	0.186	Davis Nathan Chelogoi	Commissioner of Lands (Gachanja)	Davis Nathan Chelogoi, P.O Box 81 Nakuru	Revoke
22.	Kitale Municipality Block 16/87	KARI	Private Residential	4.072	Lawrence Sambay Rotich	Commissioner of Lands (Gachanja)	David W. Sitati & Rhodah Mbakaya Sitatu P.O Box 1015 Kitale	Revoke
23.	Kitale Municipality Block 16/86	KARI	Private Residential	4.288	Lawrence Sambay Rotich	Commissioner of Lands (Gachanja)	Joseph Sichenge Shiroko P O Box 154, Khayega	Revoke

	Plot Number	Reserved/ Planned User	Current User	Area In Ha.	Name & Address of Original Allottee & Date of Allocation	Allocating Authority	Name & Address of Current Owner	Remarks
	<b>1</b>	<b>2</b>	<b>3</b>	<b>4</b>	<b>5</b>	<b>6</b>	<b>7</b>	<b>8</b>
24.	Kitale Municipality Block 16/75	KARI	Private Residential	0.2	Samuel Kisoro Moiben	Commissioner of Lands (Gachanja)	Samuel Kisoro Moiben	Revoke
25.	Kitale Municipality Block 16/74	KARI	Private Residential	5.97	Samuel Kisoro Moiben	Commissioner of Lands (Gachanja)	Joseph Mwalo Kodiany P.O Box 74 Kitale	Revoke
26.	Kitale Municipality Block 16/73	KARI	Private Residential	1.72	Samuel Kisoro Moiben	Commissioner of Lands (Gachanja)	Humphrey Boyo, P.O Box 7 Kitale	Revoke
27.	Kitale Municipality Block 16/70	KARI	Private Residential	0.2	Wilfred Keli Ndolo	Commissioner of Lands (Gachanja)	Wilfred Keli Ndolo P.O Box 121 Kikima	Revoke
28.	Kitale Municipality Block 16/69	KARI	Private Residential	0.09	Wilfred Keli Ndolo	Commissioner of Lands (Gachanja)	John Njuguna Burugu, P.O Box 53 Githungun	Revoke
29.	Kitale Municipality Block 16/68	KARI	Private Residential	0.09	Wilfred Keli Ndolo	Commissioner of Lands (Gachanja)	Joseph Chege Maina, P.O Box 2298, Kitale	Revoke
30.	Kitale Municipality Block 16/67	KARI	Private Residential	0.09	Wilfred Keli Ndolo	Commissioner of Lands (Gachanja)	Cletus Nyongesa Wamalwa, P.O Box 4300 Kitale	Revoke
31.	Kitale Municipality Block 16/66	KARI	Private Residential	0.09	Wilfred Keli Ndolo	Commissioner of Lands (Gachanja)	Margaret Wambani P.O Box 2958 Kitale	Revoke

	Plot Number	Reserved/ Planned User	Current User	Area In Ha.	Name & Address of Original Allottee & Date of Allocation	Allocating Authority	Name & Address of Current Owner	Remarks
	1	2	3	4	5	6	7	8
32.	Kitale Municipality Block 16/65	KARI	Private Residential	0.09	Wilfred Keli Ndolo	Commissioner of Lands (Gachanja)	Margaret Wambani P.O Box 2958 Kitale	Revoke
33.	Kitale Municipality Block 16/64	KARI	Private Residential	0.1	Wilfred Keli Ndolo	Commissioner of Lands (Gachanja)	Wilfred Keli Ndolo P.O Box 121 Kikima	Revoke
34.	Kitale Municipality Block 16/63	KARI	Private Residential	0.09	Wilfred Keli Ndolo	Commissioner of Lands (Gachanja)	Wilfred Keli Ndolo P.O Box 121 Kikima	Revoke
35.	Kitale Municipality Block 16/62	KARI	Private Residential	0.09	Wilfred Keli Ndolo	Commissioner of Lands (Gachanja)	Wilfred Keli Ndolo P.O Box 121 Kikima	Revoke
36.	Kitale Municipality Block 16/61	KARI	Private Residential	0.09	Wilfred Keli - Ndolo	Commissioner of Lands (Gachanja)	Wilfred Keli Ndolo P.O Box 121 Kikima	Revoke
37.	Kitale Municipality Block 16/60	KARI	Private Residential	0.09	Wilfred Keli Ndolo	Commissioner of Lands (Gachanja)	Wilfred Keli Ndolo P.O Box 121 Kikima	Revoke
38.	Kitale Municipality Block 16/53	KARI	Private Residential	0.09	Wilfred Keli Ndolo	Commissioner of Lands (Gachanja)	Wilfred Keli Ndolo P.O Box 121 Kikima	Revoke
39.	Kitale Municipality Block 16/52	KARI	Private Residential	0.09	Wilfred Keli Ndolo	Commissioner of Lands (Gachanja)	Wilfred Keli Ndolo P.O Box 121 Kikima	Revoke

	Plot Number	Reserved/ Planned User	Current User	Area In Ha.	Name & Address of Original Alottee & Date of Allocation	Allocating Authority	Name & Address of Current Owner	Remarks
40.	Kitale Municipality Block 16/51	KARI	Private Residential	0.1	Wilfred Keli Ndolo	Commissioner of Lands (Gachanja)	Wilfred Keli Ndolo	Revoke
41.	Kitale Municipality Block 16/50	KARI	Private Residential	0.1	Wilfred Keli Ndolo	Commissioner of Lands (Gachanja)	Wilfred Keli Ndolo	Revoke
42.	Kitale Municipality Block 16/49	KARI	Private Residential	0.09	Wilfred Keli Ndolo	Commissioner of Lands (Gachanja)	Wilfred Keli Ndolo	Revoke
43.	Kitale Municipality Block 16/48	KARI	Private Residential	0.09	Wilfred Keli Ndolo	Commissioner of Lands (Gachanja)	Wilfred Keli Ndolo	Revoke
44.	Kitale Municipality Block 16/47	Not stated	Private Residential	0.09	Wilfred Keli Ndolo	Commissioner of Lands (Gachanja)	Wilfred Keli Ndolo	Revoke
45.	Kitale Municipality Block 16/46	KARI	Private Residential	0.09	Wilfred Keli Ndolo	Commissioner of Lands (Gachanja)	Wilfred Keli Ndolo	Revoke
46.	Kitale Municipality Block 16/45	KARI	Private Residential	0.09	Wilfred Keli Ndolo	Commissioner of Lands (Gachanja)	Wilfred Keli Ndolo	Revoke
47.	Kitale Municipality Block 16/44	KARI	Private Residential	0.09	Wilfred Keli Ndolo	Commissioner of Lands (Gachanja)	Wilfred Keli Ndolo	Revoke

	Plot Number	Reserved/ Planned User	Current User	Area In Ha.	Name & Address of Original Allottee & Date of Allocation	Allocating Authority	Name & Address of Current Owner	Remarks
48.	Kitale Municipality Block 16/43	KARI	Private Residential	0.1	Wilfred Keli Ndolo	Commissioner of Lands (Gachanja)	Wilfred Keli Ndolo	Revoke
49.	Kitale Municipality Block 16/42	KARI	Private Residential	0.09	Wilfred Keli Ndolo	Commissioner of Lands (Gachanja)	Wilfred Keli Ndolo	Revoke
50.	Kitale Municipality Block 16/41	KARI	Private Residential	0.09	Wilfred Keli Ndolo	Commissioner of Lands (Gachanja)	Wilfred Keli Ndolo	Revoke
51.	Kitale Municipality Block 16/40	KARI	Private Residential	0.09	Wilfred Keli Ndolo	Commissioner of Lands (Gachanja)	Wilfred Keli Ndolo	Revoke
52.	Kitale Municipality Block 16/39	KARI	Private Residential	0.09	Wilfred Keli Ndolo	Commissioner of Lands (Gachanja)	Wilfred Keli Ndolo	Revoke
53.	Kitale Municipality Block 16/38	KARI	Private Residential	0.07	Wilfred Keli Ndolo	Commissioner of Lands (Gachanja)	Wilfred Keli Ndolo	Revoke
54.	Kitale Municipality Block 16/37	KARI	Private Residential	0.2	Wilfred Keli Ndolo	Commissioner of Lands (Gachanja)	Wilfred Keli Ndolo	Revoke
55.	Kitale Municipality Block 16/36	KARI	Private Residential	4.1	Wilfred Keli Ndolo	Commissioner of Lands (Gachanja)	Wilfred Keli Ndolo P.O Box 121 Kikima	Revoke

	Plot Number	Reserved/ Planned User	Current User	Area In Ha.	Name & Address of Original Allottee & Date of Allocation	Allocating Authority	Name & Address of Current Owner	Remarks
	<b>1</b>	<b>2</b>	<b>3</b>	<b>4</b>	<b>5</b>	<b>6</b>	<b>7</b>	<b>8</b>
56.	Kitale Municipality Block 16/35	KARI	Private Residential	0.421	Sarah Cherotich Koskei	Commissioner of Lands (Gachanja)	Sarah Cherotich Koskei P.O Box 1070 Kitale	Revoke
57.	Kitale Municipality Block 16/34	KARI	Private Residential	0.4047	Sarah Cherotich Koskei	Commissioner of Lands (Gachanja)	Nicholas Cheruiyot Koskei, P.O Box 1070 Kitale	Revoke
58.	Kitale Municipality Block 16/33	KARI	Private Residential	0.4047	Sarah Cherotich Koskei	Commissioner of Lands (Gachanja)	Robin Kimtai Koskei	Revoke
59.	Kitale Municipality Block 16/32	KARI	Private Residential	0.4047	Sarah Cherotich Koskei	Commissioner of Lands (Gachanja)	Kenneth Kipyegon Koskei P.O Box 1070, Kitale	Revoke
60.	Kitale Municipality Block 16/31	KARI	Private Residential	0.4047	Sarah Cherotich Koskei	Commissioner of Lands (Gachanja)	Samuel Ngatia Mariga & Beatrice Ngatia	Revoke
61.	Kitale Municipality Block 16/30	KARI	Private Residential	0.4047	Sarah Cherotich Koskei	Commissioner of Lands (Gachanja)	Samuel Ngatia Manga & Beatrice Ngatia	Revoke
62.	Kitale Municipality Block 16/29	KARI	Private Residential	0.4047	Sarah Cherotich Koskei	Commissioner of Lands (Gachanja)	Paul Clemeche Lowemkoi P.O Box 3084, Kitale	Revoke
63.	Kitale Municipality Block 16/28	KARI	Private Residential	0.8094	Sarah Cherotich Koskei	Commissioner of Lands (Gachanja)	Caroline Cheptoo Koskei P.O Box 1070 Kitale	Revoke

	Plot Number	Reserved/ Planned User	Current User	Area In Ha.	Name & Address of Original Allottee & Date of Allocation	Allocating Authority	Name & Address of Current Owner	Remarks
	1	2	3	4	5	6	7	8
64.	Kitale Municipality Block 16/27	KARI	Private Residential	0.809	Sarah Cherotich Koskei	Commissioner of Lands (Gachanja)	Sarah Cherotich Koskei	Revoke
65.	Kitale Municipality Block 16/26	KARI	Private Residential	0.8094	Sarah Cherotich Koskei	Commissioner of Lands (Gachanja)	Anna Chepkurui Koskei, P O Box 1070 Kitale	Revoke
66.	Kitale Municipality Block 16/25	KARI	Private Residential	2.833	Sarah Cherotich Koskei	Commissioner of Lands (Gachanja)	Samuel Ngatia Mariga & Beatrice Ngatia	Revoke
67.	Kitale Municipality Block 16/24	KARI	Private Residential	12.14	Sarah Cherotich Koskei	Commissioner of Lands (Gachanja)	Sarah Cherotich Koskei	Revoke
68.	Kitale Municipality Block 16/23	KARI	Private Residential	6.07	Thomas Kiptalam Tuei	Commissioner of Lands (Gachanja)	Nathaniel Kipkorir Tum	Revoke
69.	Kitale Municipality Block 16/22	KARI	Private Residential	13.91	Thomas Kiptalam Tuei	Commissioner of Lands (Gachanja)	Thomas Kiptalam Tuei	Revoke
70.	Kitale Municipality Block 16/18 Kitale	Government house	Private Residential		Joseph Koech Juma	Commissioner of Lands (Gachanja)	Joseph Koech Juma	Revoke

Plot Number	Reserved/ Planned User	Current User	Area In Ha.	Name & Address of Original Allottee & Date of Allocation	Allocating Authority	Name & Address of Current Owner	Remarks
71.	KARL	Private Residential	20.25	Alred Cherwen	Commissioner of Lands (Gachanja)	Sarah Cherotich Koskei, P.O Box 2337, Eldoret	Revoke
72.	KARL	Private Residential	19.98	Thomas Kiptala Tuei	Commissioner of Lands (Gachanja)	Thomas Kiptala Tuei P.O Box 166 Kapsabet	Revoke
73.	Government house	Private Residential	7.93	Lawrence S. Rotich	Commissioner of Lands (Gachanja)	Lawrence Rotich P.O Box 48081 Nrb	Revoke
74.	Government house	Private Residential	7.63	Wilfred Keli Ndolo	Commissioner of Lands (Gachanja)	Wilfred Keli Ndolo P.O Box 121 Kikima	Revoke
75.	KARL	Private Residential	8.46	David Kiema Muthoka	Commissioner of Lands (Gachanja)	Nancy Yabsabila Mbito, P.O Box 2355, Kitale	Revoke
76.	KARL	Private Residential	0.08	Wilfred Keli Ndolo	Commissioner of Lands (Gachanja)	Wilfred Keli Ndolo P.O Box 121 Kikima	Revoke
77.	KARL	Private Residential	0.07	Wilfred Keli Ndolo	Commissioner of Lands (Gachanja)	Patrick Were Simiyu, P.O Box 1077 Kitale	Revoke
78.	KARL	Private Residential	0.08	Wilfred Keli Ndolo	Commissioner of Lands (Gachanja)	George Stephen Niyakundi, P.O Box 215, Kitale	Revoke



	Plot Number	Reserved/ Planned User	Current User	Area In Ha.	Name & Address of Original Allottee & Date of Allocation	Allocating Authority	Name & Address of Current Owner	Remarks
		<b>1</b>	<b>2</b>	<b>3</b>	<b>4</b>	<b>5</b>	<b>6</b>	<b>8</b>
79.	Kitale Municipality Block 15/56	KARI	Private Residential	0.09	Wilfred Keli Ndolo	Commissioner of Lands (Gachanja)	Wilfred Keli Ndolo	Revoke
80.	Kitale Municipality Block 15/55	KARI	Private Residential	0.09	Wilfred Keli Ndolo	Commissioner of Lands (Gachanja)	Wilfred Keli Ndolo	Revoke
81.	Kitale Municipality Block 15/54	KARI	Private Residential	0.09	Wilfred Keli Ndolo	Commissioner of Lands (Gachanja)	Wilfred Keli Ndolo	Revoke
82.	Kitale Municipality Block 13/66	Government house	Private Residential	2	Lewis Amutala & Evelyn Cheptanui	Commissioner of Lands (Gachanja)	Everlyn Cheptanui & Others P.O Box 32608, Nairobi	Revoke
83.	Kitale Municipality Block 13/62	Government house	Private Residential	2.02	Caroline Tipis, P.O. Box 12215, Nairobi	Commissioner of Lands (Gachanja)	Caroline Tipis, P.O Box 12215, Nairobi	Revoke
84.	Kitale Municipality Block 12/153	Government house	Private Residential	1.357	Ken Kiptoo 1995	Commissioner of Lands (Gachanja)	Nathaniel Kipkorir Tum	Revoke
85.	Kitale Municipality Block 5/55	District Hospital	Private Residential	2.74	Macheo Ltd (1994)	Commissioner of Lands (Gachanja)	Macheo Ltd. P.O Box 37015 Nairobi	Revoke
86.	Kitale Municipality Block 5/56	Forest	Private Residential	2.1281	Francis Kiongo Muturi	Commissioner of Lands (Gachanja)	Francis Kiongo Muturi, P.O Box 1262, Kitale	Revoke

	1	2	3	4	5	6	7	8
	Plot Number	Reserved/ Planned User	Current User	Area In Ha.	Name & Address of Original Allotee & Date of Allocation	Allocating Authority	Name & Address of Current Owner	Remarks
87.	Kitale Municipality Block 5/57	Forest	Private Residential	0.305	Francis Kiongo Muturi, P.O Box 1262, Kitale	Commissioner of Lands (Gachanja)	Francis Kiongo Muturi, P.O Box 1262, Kitale	Revoke
88.	Kitale Municipality Block 8/58	Government house	Private Residential	Not stated	Raphael Ndara Ndiwa, P.O Box 710 Kitale	Commissioner of Lands (Gachanja)	Raphael Ndara Ndiwa, P.O Box 710 Kitale	Revoke
89.	Kitale Municipality Block 8/61 Kitale	Government house	Private Residential	0.0981	Zipporah Matandi	Commissioner of Lands (Gachanja)	Zipporah Matandi	Revoke
90.	Kitale Municipality Block 3/65 Kitale	Government house	Private Residential	0.9527	Philip Wambua &	Commissioner of Lands (Gachanja)	Philip Wambua	Revoke
91.	Kitale Municipality Block 8/67	Government house	Private Residential	Not stated	George Fred Onyango	Commissioner of Lands (Gachanja)	Peter Macharia Karuki	Revoke
92.	Kitale Municipality Block 8/69 Kitale	Government house	Private Residential	0.0794	Jama Ndial Warsame	Commissioner of Lands (Gachanja)	Jama Ndalar Warsame	Revoke
93.	Kitale Municipality Block 5/71	Government house	Private Residential	1.05	Hanzi Amavi	Commissioner of Lands (Gachanja)	Hanzi Amavi	Revoke

	Plot Number	Reserved/ Planned User	Current User	Area In Ha.	Name & Address of Original Allottee & Date of Allocation	Allocating Authority	Name & Address of Current Owner	Remarks
	1	2	3	4	5	6	7	8
94.	Kitale Municipality Block 2/2	Livestock Yard	Private Residential	0.0733	Paul Musundi Mutama	Commissioner of Lands (Gachanja)	Paul Musundi Mutama P.O Box Kitale	Revoke
95.	Kitale Municipality Block 2/3	Livestock Yard	Private Residential	0.0887	Paul Musundi Mutama	Commissioner of Lands (Gachanja)	Paul Musundi Mutama P O Box Kitale	Revoke
96.	Kitale Municipality Block 2/4	Livestock Yard	Private Residential	0.0689	Paul Musundi Mutama	Commissioner of Lands (Gachanja)	Wachye Delphine Nekesa	Revoke
97.	Kitale Municipality Block 2/5	Livestock Yard	Private Residential	0.085	Paul Musundi Mutama	Commissioner of Lands (Gachanja)	Paul Musundi Mutama	Revoke
98.	Kitale Municipality Block 2/6	Livestock Yard	Private Residential	0.085	Paul Musundi Mutama	Commissioner of Lands (Gachanja)	Paul Musundi Mutama	Revoke
99.	Kitale Municipality Block 2/7	Livestock Yard	Private Residential	0.0931	Paul Musundi Mutama	Commissioner of Lands (Gachanja)	Paul Musundi Mutama	Revoke
100.	Kitale Municipality Block 2/8	KARI	Private Residential	0.0931	Paul Musundi Mutama	Commissioner of Lands (Gachanja)	Paul Musundi Mutama P.O Box 177 Kitale	Revoke
101.	Kitale Municipality Block 2/9	Government house	Not stated	0.0931	Taratib Agencies, P.O Box 1333, Kitale	Commissioner of Lands	Taratib Agencies, P.O Box 1333, Kitale	Revoke

	Plot Number	Reserved/ Planned User	Current User	Area In Ha.	Name & Address of Original Allottee & Date of Allocation	Allocating Authority	Name & Address of Current Owner	Remarks
	<b>1</b>	<b>2</b>	<b>3</b>	<b>4</b>	<b>5</b>	<b>6</b>	<b>7</b>	<b>8</b>
102.	Kitale Municipality Block 16/2	KARI	Private Residential	8.46	Hon Francis Ewaton Achuka (1996)	Commissioner of Lands (Gachanja)	Hon Francis Ewaton Achuka (1996)	Revoke
103.	Kitale Municipality Block 13/3	Open Space	Private Residential	1.22	Mary Jemtai Tonje & Alice Nekoye Wena	Commissioner of Lands (Gachanja)	Mary Jemtai Tonje	Revoke
104.	Kitale Municipality Block 16/3 Kitale	KARI	Private Residential	10.03	Japheth Lotukoi Ekidor	Commissioner of Lands (Gachanja)	Japheth Lotukoi Ekidor P.O Box 16, Lokitang	Revoke
105.	Kitale Municipality Block 13/4	Government house	Private Residential	0.52	Mary Jemtai Tonje	Commissioner of Lands (Gachanja)	Mary Jemtai Tonje	Revoke
106.	Kitale Municipality Block 16/4	Government house	Private Residential	8.536	Silas Misoi Yego	Commissioner of Lands (Gachanja)	Silas Misoi Yego	Revoke
107.	Kitale Municipality Block 13/5	Prison Farm Land	Private Residential	0.53	Joan Alice Nekoye Wena P.O. Box 30095	Commissioner of Lands (Gachanja)	Joan Alice Nekoye Wena P.O. Box 30095	Revoke
108.	Kitale Municipality Block 16/5	Government house	Private Residential	25.29	Joachim Maiyo	Commissioner of Lands (Gachanja)	Joachim Maiyo, P.O Box 742, Kapsabet	Revoke

	<b>Plot Number</b>	<b>Reserved/ Planned User</b>	<b>Current User</b>	<b>Area In Ha.</b>	<b>Name &amp; Address of Original Allottee &amp; Date of Allocation</b>	<b>Allocating Authority</b>	<b>Name &amp; Address of Current Owner</b>	<b>Remarks</b>
	<b>1</b>	<b>2</b>	<b>3</b>	<b>4</b>	<b>5</b>	<b>6</b>	<b>7</b>	<b>8</b>
<b>109.</b>	Kitale Municipality Block 13/6	Government house	Private Residential	0.488	J.A Nakoye & Mary Tonje P.O. Box 30095 Nairobi	Commissioner of Lands (Gachanja)	J.A Nakoye & Mary Tonje P.O. Box 30095 Nairobi	Revoke
<b>110.</b>	Kitale Municipality Block 16/6	KARI	Private Residential	13.96	John Khabeko Etemesi	Commissioner of Lands (Gachanja)	John Khabeko Etemesi P.O Box 453 Kitale	Revoke
<b>111.</b>	Kitale Municipality Block 7/1	Museum	Business Cum Residential	Not stated	Turner Baker and Hat Field Ltd	Commissioner of Lands (Gachanja)	Turner Baker and Hat Field Ltd P O Box 75, Kitale	Revoke
<b>112.</b>	Kitale Municipality Block 16/7	KARI	Private Residential	23.25	Wilson A. Chemno Boinett	Commissioner of Lands (Gachanja)	Wilson A. Chemno Boinett P.O Box 43945, Nairobi	Revoke
<b>113.</b>	Kitale Municipality Block 8/10	Government house	Private Residential	0.544	George Fred Onyango	Commissioner of Lands (Gachanja)	Peter Macharia Karuki	Revoke
<b>114.</b>	Kitale Municipality Block 16/8	KARI	Private Residential	7.773	Francis Polisi Loile Lotodo	Commissioner of Lands (Gachanja)	Francis Polisi Loile Lotodo P.O Box 121, Kapenguria	Revoke
<b>115.</b>	Kitale Municipality Block 16/9	KARI	Private Residential	7.76	Amb. Denis Daudi Afande	Commissioner of Lands (Gachanja)	Amb. Denis Daudi Afande P.O Box 56373	Revoke
<b>116.</b>	Kitale Municipality Block 16/10	KARI	Private Residential	7.76	Nicholas Kipchumba Mberia	Commissioner of Lands (Gachanja)	Nicholas Kipchumba Mberia P.O Box 886 Kitale	Revoke

	Plot Number	Reserved/ Planned User	Current User	Area In Ha.	Name & Address of Original Alottee & Date of Allocation	Allocating Authority	Name & Address of Current Owner	Remarks
117.	Kitale Municipality Block 16/11	KARI	Private Residential	7.61	Samuel Kisoro Moiben	Commissioner of Lands (Gachanja)	James Mwalo Kodiény	Revoke
118.	Kitale Municipality Block 16/12	KARI	Private Residential	8.04	Julius Chemitan Kiplangat	Commissioner of Lands (Gachanja)	Julius Chemitan Kiplangat P.O Box 3, Kericho	Revoke

**KITALE MUNICIPALITY CASES FOR FURTHER INVESTIGATION AND REVOCATION**

<b>S / No.</b>	<b>Plot number</b>	<b>S / No.</b>	<b>Plot number</b>
1	Kitale Municipality Block 5/36	13	Kitale Municipality Block 8/65
2	Kitale Municipality Block 5/37	14	Kitale Municipality Block 8/66
3	Kitale Municipality Block 5/66	15	Kitale Municipality Block 8/67
4	Kitale Municipality Block 5/67	16	Kitale Municipality Block 8/68
5	Kitale Municipality Block 5/68	17	Kitale Municipality Block 8/69
6	Kitale Municipality Block 5/69	18	Kitale Municipality Block 8/70
7	Kitale Municipality Block 5/70	19	Kitale Municipality Block 8/71
8	Kitale Municipality Block 5/80	20	Kitale Municipality Block 8/72
9	Kitale Municipality Block 8/57	21	Kitale Municipality Block 8/59
10	Kitale Municipality Block 8/58	22	Kitale Municipality Block 8/60
11	Kitale Municipality Block 8/61	23	Kitale Municipality Block 8/62
12	Kitale Municipality Block 8/63	24	Kitale Municipality Block 8/64

**LIST OF PARASTATALS WHICH RESPONDED TO  
SUMMONS**

1. Kenya Science Teachers College
2. Kenya Dairy Board
3. Kenya Broadcasting Corporation
4. Kenya Post Office Savings Bank Postbank
5. Kenya Wines Agency Ltd
6. Kenya Forestry Research Institute
7. Ewasi Ngiro North Development Agency
8. Moi Teaching Referral Hospital
9. National Aids Control Council
10. Kenya Institute for Public Policy Research and Analysis
11. National Museums of Kenya
12. Export Promotion Council
13. Capital Markets Authority
14. Tana and Athi River Development Agency
15. Department of Resource Survey and Remote sensing
16. Kenya seed company
17. Kenya Electricity Generating Company
18. Kenya Utalii College
19. National Oil Corporation of Kenya
20. Kenya Institute of Administration
21. Kenya Tourist Development Corporation
22. National Hospital Insurance Fund
23. Kenya Veterinary Vaccines Production Institute
24. Nzoia Sugar Company
25. Cooperative College of Kenya
26. Kenya Medical Supplies Agency



27. Bomas of Kenya
28. Kenya Civil Aviation Authority
29. Kenya National Trading Corporation
30. Kenya Bureau of Standards
31. Horticultural Crops Dev. Authority
32. Kenya Sugar Board
33. Kenya Sisal Board
34. Electricity Regulatory Board
35. Higher Education Loans Board
36. Industrial Development Bank
37. Coast Development Authority
38. Kenya Industrial Research and Development Institute
39. Cotton Board of Kenya
40. Teachers Service Commission
41. Kenya National Examination Council
42. Catering Tourism Training Development Levy Trustee
43. National Bank of Kenya
44. Kenya National Library services
45. Kenya Reinsurance Corporation
46. Kenyatta National Hospital
47. National Water Conservation and Pipeline Corporation
48. Kenya Roads Board
49. Communication Commission of Kenya
50. Kenya Industrial Estates
51. Kenya Ports Authority
52. Electoral Commission of Kenya
53. Kenyatta University
54. Kenya Civil Aviation Authority
55. Kenya Revenue Authority
56. Kenya Railways Corporation

57. National Housing Corporation
58. National Cereals and Produce Board
59. Lake Basin Development Authority
60. Investment Promotion Centre
61. Kenya Petroleum Refineries Ltd.
62. Kenya Tripanosomiasis Research Institute
63. Industrial Development Bank
64. Kenya Marine and Fisheries Research Institute.
65. Housing Finance Company
66. Kenya Technical Teachers College
67. Tabach Teachers college
68. Kenya Power and Lighting company
69. Controller and Auditor General
70. Public Service Commission
71. Kenya Agricultural Research Institute
72. Industrial and Commercial Development Corporation
73. Inspector General (Corporations)
74. Kenya Plant Health Inspectorate Services
75. Maseno University
76. Coffee Research Foundation
77. Agro-Chemical and Food Company
78. Pest Control Products Board
79. Pyrethrum Board of Kenya
80. Agricultural Finance Corporation
81. Kenya School of Law
82. Kenya Industrial Estates
83. Rift Valley Institute of Science and Technology
84. Kenya Pipeline Company
85. Kenya National Academy of Sciences
86. University of Nairobi

87. Kenya Institute of special Education
88. National Social Security Fund
89. Telposta Pension Scheme
90. Kenya Airports Authority
91. National Irrigation Board
92. Kenya Institute of Special Education
93. National Social Security Fund
94. Kenya Airports Authority
95. National Irrigation Board.

**STATE CORPORATIONS THAT HAVE NOT RESPONDED TO  
SUMMONS**

1. Ewaso Ng'iro South Basin
2. Kerio Valley Development Authority
3. Busines Premises Rent Restriction Tribunal
4. Kenya Tourist Board
5. National Environmental Management Authority
6. Nyayo Tea Zones Development Corporation
7. Mwea Rice Mills Limited
8. South Nyanza Sugar Company Limited
9. Chemelil Sugar Company Limited
10. National Cereals & Produce Board
11. Agricultural Development Corporation
12. Jomo Kenyatta Foundation
13. Kenya Literature Bureau
14. School Equipment Production Unit
15. Kenya Medical Training College
16. Kenya Medical Research Institute
17. Consolidated Bank of Kenya
18. Electricity Regulatory Board
19. African Dyotamite Industries
20. Cencus of Industrial Production
21. Central Bank of Kenya
22. Ceramic Industries
23. Cereals and Sugar Finance Corporation
24. East African Portland Cement
25. Kenatco
26. Kenya Accountants & Secretaries National
27. Kenya Airways
28. Kenya Co-operative Creameries
29. Kenya Film Corporation
30. Kenya Meat Commission
31. Pan-vegetable Processors Ltd.
32. Kenya National Properties
33. Local Authority Superannuation Fund
34. Local Government Loan's Authority
35. Nyayo Bus Corporation

36. Pig Industry Board
37. Mombasa Pipeline Board
38. Tea Research Foundation
39. Salt Manufacturers Company
40. Jomo Kenyatta University of Agriculture & Technology
41. Egerton University
42. Moi University

## GOVERNMENT SHAREHOLDING IN PRIVATIZED STATE CORPORATIONS AND PUBLIC COMPANIES

	Name	Ownership	Value of Land	Size	Sale Price	Method: Receivership/Pre-emptive Rights	Directors At Time of Sale	Land Price	Date of Sale	Public Share After
1	Nairobi Oil Products Ltd	29%	5.5 Million		8,750,000	Receivership	IDB	5.5 Million	1992	0
2	Tiger Shoes Company Ltd	16.70%	4 Million	0.5277 Ha	9,250,000	Receivership	J.K.Ganguta, J.G Kihau, J.H. Gitau, Hon. Karume, Hon. Muhuri, G. W. Karuri Gitau.		1993	0
3	Yuken Textiles Ltd	100%	10.4 Million	2,508 Ha	14,000,000	Receivership	ICDC		1993	0
4	Sirikwa Hotel	21%	1.2 Million		70,000,000	Receivership	S. K. Arap Hainsin, H. Kitur, Arap Maina, E. M. Musyoka, J.C. Kandagar, E. K. Blint, J. V.K. Arap Too, Z. K. Arap Korir, J.C. Yego		1993	0
5	Kenya Drilling Company Ltd	100%	5.4 Million		21,700,000	Receivership	ICDC		1993	0
6	Seracoatings Limited	34%	45.4 Million		82,000,000	Receivership	IDB		1993	0
7	Pan Vegetables Processors Ltd	100%	70 Million	292.56 Acres	95,000,000	Receivership	ICDC		1994	0

**GOVERNMENT SHAREHOLDING IN PRIVATIZED STATE CORPORATIONS AND PUBLIC COMPANIES**

	(a)	(b)	(c)	(d)	(e)	(f)	(g)	(h)	(i)	
	Name	Ownership	Value of Land	Size	Sale Price	Method: Receivership/Pre-emptive Rights	Directors At Time of Sale	Land Price	Date of Sale	Public Share After
8	Kenya Taitex Mills Ltd	81%	0.93	30.6 Acres	81,000,000	Receivership	Brig(Rtd) P.R Kakenyi, Mnganga, Mrs. L. Nzoka, E.K. Muniu, P/S Industry		1994	0
9	Kenya Furfural Company Ltd	51%			55,800,000	Receivership	ICDC		1995	0
10	Kenya Engineering Industries Ltd	50%		4.062 Acres	52,505,555	Receivership	w.d Masika, ICDC, W. Tomaszewski		1995	0
11	Synthetic Fibres (K) Ltd	100%	81.5	86.275 Acres	50,000,000	Receivership	ICDC		1994	0
12	Firestone E. A. Limited	20%	872	93 Acres	1,000,000,000	Pre-emptive Rights	Min. of Industry		1994	0
13	Associated Battery Manufacturers Ltd.	20%	36		154,336,000	Pre-emptive Rights	Min. of Industry		1994	0
14	Chloride Exide (K) Ltd.	41%			5,154,125	Pre-emptive Rights	ICDC		1994	0
15	Kenya Fishnet Industries Ltd	43%			2,418,750	Pre-emptive Rights			1994	0
16	CPC Industries Ltd.	18%			29,523,530	Pre-emptive Rights			1994	0
17	Kenya Cashewnut Limited	76%		350 Acres	78,023,446	Pre-emptive Rights			1994	0

**GOVERNMENT SHAREHOLDING IN PRIVATIZED STATE CORPORATIONS AND PUBLIC COMPANIES**

	(a)	(b)	(c)	(d)	(e)	(f)	(g)	(h)	(i)	
	Name	Ownership	Value of Land	Size	Sale Price	Method: Receiv- ership/Pre- emptive Rights	Directors At Time of Sale	Land Price	Date of Sale	Public Share After
18	Africa Marne General Engineering Co Ltd.				30,712,500	Pre-emptive Rights	P. Ndegwa, A.C.W. Sinclair, N.M Mugwandia, D.N. Ndegwa, P.O Okundi		1994	0
19	Sanyo Armco (K) Ltd	34%	4.6		2,521,080	Pre-emptive Rights			1995	0
20	Booth Manufacturing Africa Ltd.	29%	2.14		9,993,060	Pre-emptive Rights	C. M Chandaria, V.R. Chandana, H. Shah, S. Shah, D. Bhartia		1995	0
21	Pollman's Tour & Safaris Ltd	49%	26.5		25,024,895	Pre-emptive Rights			1993	0
22	Nestle Foods (K) Ltd.	13%			18,347,750	Pre-emptive Rights	KTDC		1993	0
23	Avon Export Services Ltd	14%			55,000	Pre-emptive Rights			1993	0
24	Avon Rubber Co. (K) Ltd.	20%			11,949,470	Pre-emptive Rights			1993	0
25	Avon Marketing Services Ltd.	18%			8,078,400	Pre-emptive Rights			1993	0
26	Robinson Hotels Mombasa Ltd.	10%			50,234,274	Pre-emptive Rights	KTDC		1993	0
27	Pan Afr. Hotels Ltd.	31%		4.7 Acres	63,855,000	Pre-emptive Rights			1993	0



**GOVERNMENT SHAREHOLDING IN PRIVATIZED STATE CORPORATIONS AND PUBLIC COMPANIES**

	(a)	(b)	(c)	(d)	(e)	(f)	(g)	(h)	(i)	
	Name	Ownership	Value of Land	Size	Sale Price	Method: Receiv- ership/Pre- emptive Rights	Directors At Time of Sale	Land Price	Date of Sale	Public Share After
28	Y-fashions Ltd.	75%			4,000,000	Pre-emptive Rights	ICDC		1992	0
29	E.A. Spinners Ltd.	75%	73.5	7.1115 Acres	282,000,000	Receivership	ICDC		1995	0
30	Wire Products Ltd.	30%			8,336,250	Pre-emptive Rights			1995	0
31	Canard Metalbox Ltd.	19%	87.2		39,188,000	Pre-emptive Rights			1995	0
32	Kenya Bixa Ltd.	51%	8.9	49.98 Acres	35,598,000	Pre-emptive Rights	Major (Rtd) W.K. Koitaba		1995	0
33	Sokoro Fibre Ltd.	26%			22,007,700	Pre-emptive Rights	ICDC		1995	0
34	Embu Hotel Limited.	29%	2.2	7.5 Acres	3,117,690	Pre-emptive Rights			1995	0
35	Kenya Bowling Centres Ltd.	26%	5.3	0.5 Acres	3,220,000	Pre-emptive Rights			1995	0
36	Lion Hill Camp Ltd.	30%		4.13 Acres	14,400,000	Pre-emptive Rights	KTDC		1995	0
37	Kenya Fruit Processors Ltd.	35%	6.5		8,645,000	Pre-emptive Rights	ADC		1995	0
38	Nas Airport Services Ltd.	27%	79.8		62,920,000	Pre-emptive Rights	ICDC, Dr. N. Mungai, P. Ndegwa, F. J. Addly, G. K. Moi		1995	0
39	Associated Vehicle Assemblers	51%	7	34 Acres	154,336,000	Pre-emptive Rights	Peter Hughes, Lawrence Masaviru		1996	0

GOVERNMENT SHAREHOLDING IN PRIVATIZED STATE CORPORATIONS AND PUBLIC COMPANIES

	Name	Ownership	Value of Land	Size	Sale Price	Method:Receipts/Pre-emptive Rights	Directors At Time of Sale	Land Price	Date of Sale	Public Share After
40	Wananchi Sawmills Ltd.	45%	8.8	2.4 Ha	15,444,707	Pre-emptive Rights			1996	0
41	Brollo Kenya Limited	10%	54.5	59.5 Acres	35,666,631	Pre-emptive Rights			1996/2002	0
42	Kenya Shipping Agency Ltd	80%	35.5		38,416,000	Pre-emptive Rights	KNTC, ICDC, D. Pett, K.S. Dawood, J.D. Muturi, A.K. Kurji		1996	0
43	E.A. Oxygen Ltd.	15%	50.7		42,472,080	Public			1993	0
44	Bamburi Portland Cement	26%	89.6			Public			1991	0
45	Kisii Bottlers Ltd.	40%	16.9		23,848,470	Pre-emptive Rights	J.P.N. Simba, A.N. Moseti, ICDC, RVB		1997	0
46	Mt. Kenya Bottlers Ltd.	40%	20.2			Pre-emptive Rights			1997	0
47	Kenya Vehicle Manufacturers Ltd.	35%	30 Million	35,285 Acres	57,750,000	Pre-emptive Rights	I. G. Kiereini, H.Forster, P.K. Jani, A. Hamilton, F.N. Musyimi, C. Njojo, C. Kulei		1997	0
48	Maralal Safari Lodge Ltd.	10%				Pre-emptive Rights			1997	0
49	Stanbic K. Ltd.	40%				Pre-emptive Rights			1997	0
50	Infusion Kenya Ltd.	13%			8,000,000	Pre-emptive Rights	M. Kaitany, E.T. Manasse		1997	0

**GOVERNMENT SHAREHOLDING IN PRIVATIZED STATE CORPORATIONS AND PUBLIC COMPANIES**

	Name	Ownership	Value of Land	Size	Sale Price	Method: Receiv ership/Pre- emptive Rights	Directors At Time of Sale	Land Price	Date of Sale	Public Share After
51	Kenya National Shipping Line Ltd.	80%				Pre-emptive Rights			1997	0
52	Milimani Hotels Ltd.	49%	742 Million		80,010,000	Pre-emptive Rights	J.M. Kerri, E.M. Musyoka, Mrs. A Ndegwa, C. Kutwa		1997	0
53	Eveready Batteries Ltd.	25%			23,041,200	Pre-emptive Rights	ICDC		1997	20.87
54	E.A. Industries Ltd.	29%	657.4 Million		200,214,974	Pre-emptive Rights			1997	20
55	Minet ICDC Insurance Brokers	47%			21,275,880	Pre-emptive Rights	ICDC		1997	20
56	Polysynthetic E. Africa	30%			50,289,030	Pre-emptive Rights			1997	0
57	Kenya National Properties	34%			124,850,000	Pre-emptive Rights			1997	0
58	Raymond Woolen Mills Ltd.	11%	336.8 Million	15.277 Ha	94,023,438	Pre-emptive Rights	ICDC		1996	0
59	Kenya Industrial Plastics Ltd.	33%	11.8 Million		4,224,438	Pre-emptive Rights			1996	0
60	National Bank of Kenya	100	977.2 Million		400,000,000	Public			1994/96	22.5
61	Mumias Sugar Company Ltd.	70.70%	102.6 Million							0

**GOVERNMENT SHAREHOLDING IN PRIVATIZED STATE CORPORATIONS AND PUBLIC COMPANIES**

	(a)	(b)	(c)	(d)	(e)	(f)	(g)	(h)	(i)	
	Name	Ownership	Value of Land	Size	Sale Price	Method:Receiv ership/Pre- emptive Rights	Directors At Time of Sale	Land Price	Date of Sale	Public Share After
62	Homa Bay Hotel	99%	0.878 Million		22,000,000	Competitive	Prof. Ole Karei, G.G. Njoroge, P/S Tour		1996	0
63	The Ark Ltd						P/S Tourism, G.K. Parsaoti, M.K. Too, Sir P. Hewitt, K.M. Atkinson, M.V.A. Newman, J. Flec, F.A. Taib		1996	0
64	CMC Holdings	6%	83.1 Million		8,500,000				1993	0
65	KCB Ltd.	20%			20,074,810	Public			1990/97/9 8	35
		100%			447,000,000	Public	P/S Treasury, Investment Secretary			
66	Kencom House	100%			594,000,000	Public			1998	0
67	Kenya Finance Corporation	100%				Divestiture			1996	25
68	United Finance	100%			1,820,000,000	Divestiture				
69	Notecut Longaron	100%				Divestiture				
70	Savings & Loan	100%				Divestiture				
71	Investment Promotion Services					Divestiture				
72	Mt. Kenya Textiles Ltd.						J.K. Sambu, P/s Treasury, DR. w. Rolf E.N. Mukasa (Mrs, D.F.C.K		1992	48.5
		100%	67.2 Million			Share Dilution				

**GOVERNMENT SHAREHOLDING IN PRIVATIZED STATE CORPORATIONS AND PUBLIC COMPANIES**

	Name	Ownership	Value of Land	Size	Sale Price	Method:Receiv ership/Pre- emptive Rights	Directors At Time of Sale	Land Price	Date of Sale	Public Share After
73	Kenya Flourspar Cop. Ltd.	50%			72,500,000	Competitive Bidding			1996	0
74	Milling corporation of Kenya	100%	4.3 Million		150,000,000	Competitive Bidding			1994	0
75	General Motors (K) Ltd.	51%	464 Million			Pre-emptive Rights			1997	20
76	Mepal Plastics (K) Ltd.	100%			17,000,000	Competitive Bidding			1994	0
77	African Diatomite Industries	100%		200 Acres	45,000,000	Share Dilution	D.T. Rogers, P.K. Shah, K. Maalim, Y.C. Desai		1993	0
78	Salt Manufacturers (K) Ltd.	56%	119 Million		43,922,724	Pre-emptive			1993	0
79	Kisumu Cotton Mills Ltd.	80%	279 Million		174,961,000	Receivership			1993	0
80	Uchumi Supermarket	90%	104 Million		232,000,000	Divestiture	ICDC		1992	44
81	HFCK Ltd.	50%	63 Million		126,000,000	Public	R.W. Mukuria, M.K. Birgen, S. Potter, R. J. Mitchell, Mr. Magari, J. Sang, K. Gatabaki, Philip Ndegwa		1992	30

**GOVERNMENT SHAREHOLDING IN PRIVATIZED STATE CORPORATIONS AND PUBLIC COMPANIES**

	(a)	(b)	(c)	(d)	(e)	(f)	(g)	(h)	(i)	
	Name	Ownership	Value of Land	Size	Sale Price	Method: Receiv ership/Pre- emptive Rights	Directors At Time of Sale	Land Price	Date of Sale	Public Share After
82	Kenya Airways	100%	176.5 Million		2,643,750,000	Public Floatation	Brian Davies, Dr. Egachukia, Mr. S Amos Wako, Danish Kapila, I Omolo Okello, S. Arasa, S. W. Githaiga		1996	23
83	Kenya Flamingo Airlines Ltd	100%							1996	
84	Kenya Airfreight Holding Ltd.	100%							1995	0
85	Kenya National Capital Corporation	100%			600,000,000	Public			1996	22.5
86	Mwea Cotton Ginnery	100%		1.21 Ha	15,000,000	Competitive			1995	0
87	BAT Development (K) Ltd.	20%				Liquidation/Win ding Up			1993	0
88	Simpson Whitelaw	100%				Liquidation/Win ding Up			1992	0
89	Warehousing & Forwarding Co. Ltd.	25%			2,437,360	Pre-emptive Rights			1997	0
90	African Marine General Engineering Co. Ltd				30,712,500	Pre-emptive Rights			1994	0

**GOVERNMENT SHAREHOLDING IN PRIVATIZED STATE CORPORATIONS AND PUBLIC COMPANIES**

	(a)	(b)	(c)	(d)	(e)	(f)	(g)	(h)	(i)	(j)
	Name	Ownership	Value of Land	Size	Sale Price	Method: Receiptship/Pre-emptive Rights	Directors At Time of Sale	Land Price	Date of Sale	Public Share After
91	Highlands Paper Mills Ltd.				875,000	Pre-emptive Rights			1992	0
92	Hola Cotton Ginnery Ltd.				15,000,000	Competitive			1995	0
93	Horti Seeds Co. Ltd.					Liquidation			2003	0
94	Kenatco Taxis Ltd.					Liquidation			1993	0
95	Kenchic Ltd.				4,600,000	Pre-emptive Rights			1993	0
96	Kenya Film Corporation									0
97	Kenya National Assurance Co. Ltd.								1996	0
98	Kenya Peanut Co. Ltd.				91,807,000	Winding UP	Major (Rtd) W.K. Koitaba, Mrs. Neera W. Ghelani, Nikhil, N. Ghelani		1992	0
99	Kerio Valley Ginnery Ltd			7.68 Ha					1995	0
100	Kibos Ginnery Ltd.			4.1 Ha	8,000,000	Competitive			1996	0
101	Loncom Ltd.								1996	0
102	Marsabit Lodge Ltd.	88.70%		20 Acres	12,874,792	Competitive Bidding	T.M. Mumbo, S.M. Andowani, M.P. Nzoka, E.M. Abdijilo		1996	0
103	Meru Ginnery	49%			30,000,000				1995	0

**GOVERNMENT SHAREHOLDING IN PRIVATIZED STATE CORPORATIONS AND PUBLIC COMPANIES**

	(a)	(b)	(c)	(d)	(e)	(f)	(g)	(h)	(i)	
	Name	Ownership	Value of Land	Size	Sale Price	Method: Receiv- ership/Pre- Emptive Rights	Directors At Time of Sale	Land Price	Date of Sale	Public Share After
104	Motor and Pedal Cycles Ltd.									
105	Mountex Ltd.	100%							1992	48.5
106	Mutuality Investment Trust Ltd.								1993	0
107	Nakuru Chrome Tanning Co. Ltd						PS Tourism, KTDC			0
108	Panafric Hotel Ltd.								1993	0
109	Rift Valley Textiles Mills Ltd.						ps Agriculture			0
110	The Kericho Tea Hotel Ltd.								1991	0
111	United Finance company of Kenya									0
112	Uplands Bacon Factory						IDB		1995	0
113	Utalli Investments Ltd.						C Kutwa, S. M. Mbova		1997	0

\* Land values are missing since the valuation of the business was on "Total Value Basis" not on isolated or individual assets.

\* Land Acreage is also missing



## LIST OF SURRENDERED KENYA RAILWAYS PLOTS

Plot No.	Area	Location	Allotee	Remarks
209/6620	1.08 Ha	Juja Rd	Pangani Girls	Investigate
209/13676	2.0 Acs	Mara Rd	Tanzania High Commission	Investigate
1140/R/part	145.61 Acs	Golden Gate Estate	Nyumba Enterprises	Investigate
		Plainsview Estate	Cargo Masters	Investigate
		Riverbank Estate		Investigate
		Hazina Estate		Investigate
KSM/MUN/BLOCK7/385	0.404 Ha	Achieng Oneko Rd	Kenya National Assurance	Investigate
KSM/MUN/Block 11/2(pt)	0.600 Ha.	Church Rd.	Central Bank of Kenya	Investigate
KSM/MUN/407	0.330 Ha	Achieng Oneko Rd.	Thabiti Finance	Investigate
209/6837	13.5 f.o.c	Juja Rd	Pangani Girls	Investigate
209/6499	3.27 Acs	Hill area		Investigate
209/3165	0.603 Acs	Hill area	Commissionr of Lands	Investigate
209/6523	0.770 Acs	Hill area	Commissioner of Lands	Investigate Investigate
209/7204(part)	0.40 Ha	Haile Sellassie Rd	Government Printing Press	Investigate
209/6729	4.10 Acs	Station Rd	Kenya Polytechnic	Investigate
21{§/3331	0.769 Acs	Kileleshwa	GoK	Investigate
209/3332	0.868 Acs	Kileleshwa	GoK	Investigate
209/3333	0.964 Acs	Kileleshwa	GoK	Investigate
209/3337	1.022 Acs	Kileleshwa	GoK	Investigate
209/3,338	1.59 Acs	Kileleshwa	GoK	Investigate
209/3339	0.939 Acs	Kileleshwa	GoK	Investigate
209/3141	0.843 Acs	Kileleshwa	GoK	Investigate
209/3328	0.78 Acs	Kileleshwa	GoK	Investigate
209/3091				Investigate

<b>Plot No.</b>	<b>Area</b>	<b>Location</b>	<b>Allotee</b>	<b>Remarks</b>
209/3329	0.780 Acs	Kileleshwa	GoK	Investigate
209/3226	0.682 Acs	Kileleshwa	GoK	Investigate
				Investigate
209/3330	0.748 Acs	Kileleshwa	GoK	
209/3223	0.753 Acs	Kileleshwa	GoK	Investigate
209/3091	0.823 Acs	Kileleshwa	GoK	Investigate
209/3165	0.603 Acs	Kileleshwa	GoK	Investigate
209/3137	0.958 Acs	Kileleshwa	GoK	Investigate
209/6726	0.581 Acs	Rhodes Avenue	GoK	Investigate
209/6610	2.37 Acs	Hill Area	GoK	Investigate
209/117 /R	7.85 Acs	Parklands	University of Nairobi	Investigate

## TELPOSTA PENSIONS SCHEME

	1	2	3	4	5	6	7	8
	Land Ref. No./Title No.	Reserved/Intended Use	Current User	Area in (Ha)	Original Allottee and Date of Allocation	Allocating Authority	Current Owner & Address	Remarks
1	Thika Municipality/Block 9/302	Teleposta	Residential	0.103	V. K. Liyai 24/1/2001	Commissioner of Lands	Venezia Enterprises, P. O. Box 86029, Mombasa.	Revoke
2	Kikuyu Township/229	Teleposta	Residential	0.0638	Magaret Watiri Ngugi	Commissioner of Lands	Magaret Watiri Ngugi	Revoke
3	Karatina Township/Block 1/374	Teleposta	Residential	0.21	C. H. Wamae	Commissioner of Lands	C. H. Wamae	Revoke
4	Block 12/145 Kisumu	Railway	Industrial	0.187	KP&Tc Desahe Investment Limited	Commissioner of Lands	Fredrick Meshack Opondo Box 370 Siajini	Revoke
5	Block 12/145 Kisumu	Not Stated	Not Stated	0.187	Said Hemed Box 89913 Msa	Commissioner of Lands	Said Hemed Box 89913 Msa	Revoke
6	Block 12/148 Kisumu	Not Stated	Not Stated	0.2044	Josephine Chesang Salat Box 30191 Nbi	Commissioner of Lands	Josephine Chesang Salat Box 30191 Nbi	Revoke
7	Block 12/148Kisumu	Railway	Industrial	0.2044	Patrick Kepkemei	Commissioner of Lands	David Odhiambo Odeny	Revoke

	Land Ref. No./Title No.	Reserved/ Intended Use	Current User	Area in (Ha)	Original Allottee and Date of Allocation	Allocating Authority	Current Owner & Address	Remarks
8	Block 12/149 Kisumu	Railway	Industrial	0.2084	Veronica Mesa 24/4/02	Commissioner of Lands	Pamela Otieno Onyor and Javan Ochieng Kouko Box 6053 Ksm	Revoke
9	Block 12/149 Kisumu	Not Stated	Not Stated	0.2044	Z. K. Kinyanjui Joseph Maina Box 1873 Kisumu	Commissioner of Lands	Z. K. Kinyanjui Joseph Maina Box 1873 Kisumu	Revoke
10	Block 12/153 Kisumu	Railway	Industrial	0.5164	Zachamah Karanja Kinyanjui & Joseph Mbugua maina KP&Tc 24/4/99	Commissioner of Lands	Nishi Pandit Box 1444 Ksm	Revoke
11	Block 12/153 Kisumu	Not Stated	Not Stated	0.2084	Patrick Kipkemei	Commissioner of Lands	Patrick Kipkemei	Revoke
12	Block 12/37 Kisumu	Not Stated	Not Stated	0.5164	Paul Mutui Masaku	Commissioner of Lands	Paul Mutui Masaku	Revoke

**The following plots have also been reported illegally/irregularly allocated. We recommend further investigation with a view to revoke.**

- |    |                                        |    |                                               |
|----|----------------------------------------|----|-----------------------------------------------|
| 1  | LR. 209/3154                           | 12 | Unsurveyed Plots, Londiani senior staff house |
| 2  | 209/12531-33                           | 13 | Unsurveyed Plots, Narok staff house           |
| 3  | 330/124                                |    |                                               |
| 4  | 209/870/9                              |    |                                               |
| 5  | 209/2397                               |    |                                               |
| 6  | 209/3335                               |    |                                               |
| 7  | Block 11/373 Machakos                  |    |                                               |
| 8  | Block 1/127 Machakos                   |    |                                               |
| 9  | Block 9/301,303-304 Thika Municipality |    |                                               |
| 10 | Block 26/201, 210, 211, 666 Mombasa    |    |                                               |
| 11 | Block 1/219 Nyeri Municipality         |    |                                               |

## KENYA RAILWAYS PROPERTIES SOLD SINCE 1994

Plot No.	Purchaser's Name	Acreage	Development	Year of Sale	Remarks
NAIROBI 17/53	Shaque Holdings	5.1	1 house	1994	Investigate
2951/108	Shaque Holdings	2.75	1 house	1994	Investigate
Unsurveyed	Vulpine Investments	8.13	16 houses	1995	Investigate
209/6437	Allan Holdings	2.56	6 houses	1995	Investigate
209/6438	Crockery & Utensils	4.66	9 houses	1995	Investigate
209/6439	Guardian International	3.49	7 houses	1995	Investigate
209/12938	Mint Holdings	4.022	4 houses	1995	Investigate
209/12933	Trade World	2.45	2 houses	1995	Investigate
209/6617/3	Kusco Ltd.	1.0	1 house	1997	Investigate
1209/6522	Total (K) Ltd.	4.13	5 houses	1998	Investigate
2W/6524	Embassy of Japan	3.99	3 houses	1998	Investigate
209/12182	Amazon Motors	5.5	Vacant	1998	Investigate
214/394	Shimmers Plaza	1.95	1 house	1998	Investigate
209/300/1	Upper Hill Med. Centre	1.0	1 house	1998	Investigate
330/316	Cesar Asiyo	0.75	1 house	1998	Investigate
209/6406	Vision Oil	2.2	3 houses	1998	Investigate
209/6617/2	Donate Merchant Ltd.	1.0	1 house	1998	Investigate
209/12509	Cape Equatorial Trading Company	1.72	1 house	1998	Investigate
3734/715	Bishop Birech	0.871	1 house	1999	Investigate
3734/404	Wilson A. Chepkwony	0.76	1 house	1999	Investigate
330/1055	F. Rono	0.5	1 house	1999	Investigate
209/5990/1	Garissa Apartments	4.85	4 houses	1999	Investigate
13714/358	Fakria Co.	0.6	1 house	1999	Investigate
3734/711	Naigzy Gebremedhin	0.82	1 house	1999	Investigate

Plot No.	Purchaser's Name	Acreage	Development	Year of Sale	Remarks
209/391	Excel Limited	4.5	1 house	1999	Investigate
330/411	Mr. Koech	0.75	1 house	1999	Investigate
1870/1/125	Cannon Assurance	0.95	1 house	1999	Investigate
1/1086	Mr. Paul Githaiga	0.5	1 house	1999	Investigate
4857/25	Invigo Ltd.	1.0	1 house	1999	Investigate
209/10425	Mwakio Investments	2.0	1 house	1999	Investigate
209/9534 (Part)	Numerical Machining Complex	5.0	Vacant	1999	Investigate
209/13767	Gapco (K) Ltd.	10.0	Vacant	1999	Investigate
1209/438911	Charter House Invest.	0.75	1 house	1999	Investigate
209/3327	Brig. Kuto	0.74	1 house	2002	Investigate
209/12473	British High Commissioner	1.9	1 house	2002	Investigate
209/3094	Cornerstone Security Services	0.9	1 house	2002	Investigate
1/285	Housing Development Ltd.	1.2	1 house	2002	Investigate
1/287	Ultramode Ltd.	1.02	1 house	2002	Investigate
209/2994	Magnum Services Ltd.	0.69	1 house	2002	Investigate
3734/406	Fred Mutiso	0.82	1 house	2002	Investigate
(Unsurveyed)	Jogoo Road. Academy	3.0	Vacant	2002	Investigate
I 9/9534/46	Wamburi Bobi		Vacant	2002	Investigate
209/9534/N	Automec Enterprises		Vacant	2002	Investigate
209/9534/0	Cyka Estates Ltd.			2002	Investigate
209/9534/Y	Cyka Estates Ltd.			2002	Investigate
209/9534/Z	Cyka Estates Ltd.			2002	Investigate
209/9534/D	Stephen N. Karanja	1.5	Incomplete Hse	2002	Investigate
209/9534/W	Wamburi Bobi			2002	Investigate

Plot No.	Purchaser's Name	Acreage	Development	Year of Sale	Remarks
209/9534/49	Paul Kimani			2002	Investigate
(Surveyed)	S.D.A. Church		Vacant	2002	Investigate
187011/209	Monier 2000 Ltd.	0.81	flats 4x2 bed	2002	Investigate
209/3204	Amcon Construction	0.58	1 house	2002	Investigate
1209/7313	Amcon Construction	0.57	1 house	2002	Investigate
209/6885	C.J.M. Maweu	0.65	1 house	2002	Investigate
209/661711	I.D.B. Ltd.	1.0	1 house	2002	Investigate
3734/712	Mrs. Sumbeiywo	0.821	1 house	2002	Investigate
209/6629	Ping Investments	2.7	12 maisonettes		Investigate
<b>MOMBASA</b>					
XL VIII1180	Signon Freight	2.0	4 houses	1994	Investigate
MN/V568 & 569	Mistry J adva Parbat	7.21	Vacant	1995	Investigate
XLVIII1171 & 172	Freight Forwarders Ltd.	1.3	2 houses	1996	Investigate
XL VIII1173 & 174	Lima Limited	1.36	2 houses	1996	Investigate
IXLVIII1175 & 176	Bawazir & Co.	1.573	2 houses	1996	Investigate
Block 1/495	Masumin Holdings	9.0	Developed	1999	Investigate
Block XXIII211,					Investigate
212, & 213	Gapco (K) Ltd.	1.0	3 houses	1999	Investigate
Block XXIII/204	Commercial Spares & supplies				Investigate
MN/518 (Part)	Mwatec Enterprises	2.0		2002	Investigate
Block XXIII201	Karis Kirubi	0.339	1 house	2002	Investigate
Block XXIII/206	Kimoland Services	0.259	1 house	2002	Investigate
&210		0.254	1 house		Investigate
Block XXIII205	Stanslaus Magoba	0.242	1 house	2002	Investigate
Block XXIII/208	Coast Properties & Accom.	0.294	1 house	2002	Investigate
I Block	Coast Properties &	0.250.	1 house	2002	Investigate



Plot No.	Purchaser's Name	Acreege	Development	Year of Sale	Remarks
XXIII/202	Accom.				
MN\1/1269	Universal Education Trust	0.3703	5 Maisonettes		Investigate
MN/1/1271	Universal Education Trust	0.4609	3 Maisonettes		Investigate
MNI1/1272	Universal Education Trust	0.4063	3 Maisonettes		Investigate
MN/V/518 (PT)	Mwatec Enterprises	2.023			Investigate
Unsurveyed	Redeemed Gospel Church	1.5	Vacant	1999	Investigate
1956/280	Mwaghazi Mwachofi	-	1 house	2002	Investigate
1956/282	c.M. Mwakireti	0.241	1 house	2002	Investigate
1956/283	B.J. Makelele	0.185	1 house	2002	Investigate
1956/285	Sam Mwamburi	0.251	Developed	2002	Investigate
<b>NAKURU</b>					
Block 6/59	Hardwood & Eng. Works	0.14	Vacant	1995	Investigate
Block 11/68 (Part)	Mr. John Mark Moi	2.0	1 house	1999	Investigate
4511/1926 (Part)	Jesam Enterprises	9.0	Vacant	1999	Investigate
Block 4/397 (Part)	Lanet T.E.A.M	0.5	Vacant	1999	Investigate
451/1926 (Part)	Njupe Enterprises	8.0	Vacant	2002	Investigate
<b>ELDORET</b>					
778/232 (Part)	Muskat Commercial				Investigate
	Agencies	0.75	Vacant	2002	Investigate
778/232 (Part)	Oetgei Enterprises	0.25	Vacant	2002	Investigate
778/232 (Part)	D .K. Serem	0.5	Vacant	2002	Investigate
778/232 (Part)	S.D.A. Chruch	1.0	Vacant	2002	Investigate
778/232 (Part)	Rift Valley Botlers	5.0	Vacant	2002	Investigate
778/232 (pt)	Oetgei Enterprises	0.25	Vacant	1999	Investigate
778/232 (pt)	John Bosco Oswii	0.25	Vacant	1999	Investigate

Plot No.	Purchaser's Name	Acreege	Development	Year of Sale	Remarks
778/232 (pt)	Oetgei Enterprises				Investigate
778/232(pt)	Yegon,Bett & Lopuriang	0.25	Vacant	2002	Investigate
<b>KIT ALE</b>					
Block 4/121 & 122	Turner Baker & Hatfield	1.0	Vacant	1995	Investigate
Block 4/132	Namalo Distributors	0.14	Vacant	1995	Investigate
Block 4/133	Mr. Pius Gumo	0.212	Vacant	1995	Investigate
<b>KISUMU</b>					
Nyalenda	Various	10	Vacant	1999	Investigate
Block 12/59	M.c.O. Omondi	1.0	1 house	2002	Investigate
Block 11/54	Beauttah Siganga	-	1 house	2002	Investigate
Block 12/62	Richard Ombwayo	1.0	1 house	2002	Investigate
Block 12/60	Ruth Wanjare	1.0	1 house	2002	Investigate
Block 12/64	New Life Home	1.0	1 house	2002	Investigate
Block 12/63	Samwel O. Ochillo	1.0	Burnt house	2002	Investigate
Block 11/6	Benard de Franco	2.0	2 houses	2002	Investigate
Block 11/55	Sarit Rawal	0.61	1 house	2002	Investigate
Block 11/2	Mayfair Holdings	Unsurve yed	2 houses		Investigate
Block 11/59	E. Ochieng	0.260	1 house		Investigate

## KENYA AGRICULTURAL RESEARCH INSTITUTE

S/ No.	Land Ref. No. Title No. File No. Location	Reserved/ Intended Use	Current Use / Land Category	Area in Ha.	Original Allottee and Date of Allocation	Allocating Authority/ Legal / Gazette Notice	Current Owner and Address	Remarks
	1	2	3	4	5	6	7	8
1	Nakuru, Lanet	Research	Private	48.60	Mr. T. Kiragu	Commissioner of Lands	Mr. T. Kiragu	Revoke
2	Nakuru, Lanet	Research	Private	133.07	Mr. T. Kiragu	Commissioner of Lands	Mr. T. Kiragu	Revoke
3	Nakuru, Lanet	Research	Private	109.30	Mr. S. Mburu (with 5 staff houses)	Commissioner of Lands	Mr. S. Mburu (with 5 staff houses)	Revoke
4	LR. 14703, Tigoni Kiambu	Research	Private	23.20	Dr. J. Kiano	Commissioner of Lands	Dr. J. Kiano	Revoke
5	LR.22008/1, Tigoni Kiambu	Research	Private	12.14	Rtd. Maj. Gen D. N. Gichuru.	Commissioner of Lands	Rtd. Maj. Gen D. N. Gichuru.	Revoke
6	LR.14918, Tigoni Kiambu	Research	Private	20.50	Renege P. Project Ltd.	Commissioner of Lands	Renege P. Project Ltd.	Revoke
7	LR.14919, Tigoni Kiambu	Research	Private	10.00	Mrs. R. Karanja.	Commissioner of Lands	Mrs. R. Karanja.	Revoke
8	LR.15410, Tigoni Kiambu	Research	Private	24.29	Kuria Kanyingi.	Commissioner of Lands	Kuria Kanyingi.	Revoke

\* Source: Kenya Agricultural Research Institute Headquarters, Nairobi

**<sup>1</sup>KENYA AGRICULTURAL RESEARCH INSTITUTE**

S/ No.	Land Ref. No. Title No. File No. Location	Reserved/ Intended Use	Current Use / Land Category	Area in Ha.	Original Allottee and Date of Allocation	Allocating Authority/ Legal / Gazette Notice	Current Owner and Address	Remarks
	1	2	3	4	5	6	7	8
	Kitale				Kipkurai	of Lands	Kipkurai	
10	LR.10/94/55/B, Kitale	Research	Private	4.015	Patrick Kiplagat	Commissioner of Lands	Patrick Kiplagat	Revoke
11	LR.10/94/55/I, Kitale	Research	Private	2.00	Zakayo Bargoiyet	Commissioner of Lands	Zakayo Bargoiyet	Revoke
12	LR.10/94/55/H, Kitale	Research	Private	2.00	Silas Rotich.	Commissioner of Lands	Silas Rotich.	Revoke
13	LR.10/94/55/E, Kitale	Research	Private	2.00	Kennedy Kipkemoi	Commissioner of Lands	Kennedy Kipkemoi	Revoke
14	LR.10/94/55/F, Kitale	Research	Private	2.00	Raymond Kimeli	Commissioner of Lands	Raymond Kimeli	Revoke
15	LR.10/94/55/G, Kitale	Research	Private	2.00	Patrick Analo	Commissioner of Lands	Patrick Analo	Revoke
16	LR.10/94/55/D, Kitale	Research	Private	2.00	George Omabaso	Commissioner of Lands	George Omabaso	Revoke
17	LR.10/94/55/C, Kitale	Research	Private	2.00	Mrs. Grace K. Ombamba	Commissioner of Lands	Mrs. Grace K. Ombamba	Revoke
18	LR.10/94/55/J, Kitale	Research	Private	2.00	David S. Kipkemei	Commissioner of Lands	David S. Kipkemei	Revoke
19	LR.10/94/55/K, Kitale	Research	Private	1.855	Nathaniel K Chepkener	Commissioner of Lands	Nathaniel K Chepkener	Revoke

**KENYA AGRICULTURAL RESEARCH INSTITUTE**

S/ No.	Land Ref. No. Title No. File No. Location	Reserved/ Intended Use	Current Use / Land Category	Area in Ha.	Original Allottee and Date of Allocation	Allocating Authority/ Legal / Gazette Notice	Current Owner and Address	Remarks
	<b>1</b>	<b>2</b>	<b>3</b>	<b>4</b>	<b>5</b>	<b>6</b>	<b>7</b>	<b>8</b>
20	LR.10/94/65/N, Kitale	Research	Private	0.43	Leticia Chelimo	Commissioner of Lands	Leticia Chelimo	Revoke
21	LR.10/94/65/M, Kitale	Research	Private	0.43	Benjamin Kitur.	Commissioner of Lands	Benjamin Kitur.	Revoke
22	LR.10/94/65/L, Kitale	Research	Private	0.43	Abas S. Mohammed	Commissioner of Lands	Abas S. Mohammed	Revoke
23	LR.10/94/65/K, Kitale	Research	Private	0.43	A. Y. Abdi	Commissioner of Lands	A. Y. Abdi	Revoke
24	LR.10/94/65/J, Kitale	Research	Private	0.43	D.K. Saina	Commissioner of Lands	D.K. Saina	Revoke
25	LR.10/94/65/I, Kitale	Research	Private	0.29	Wilson Chepkwony	Commissioner of Lands	Wilson Chepkwony	Revoke
26	LR.10/94/65/H, Kitale	Research	Private	0.33	EM. Kiragu	Commissioner of Lands	EM. Kiragu	Revoke
27	LR.10/94/65/F, Kitale	Research	Private	0.33	Injene Indeche	Commissioner of Lands	Injene Indeche	Revoke
28	LR.10/94/65/G, Kitale	Research	Private	0.33	E.W. Kiboro.	Commissioner of Lands	E.W. Kiboro.	Revoke
29	LR.10/94/65/E, Kitale	Research	Private	0.28	William Kipkosgei	Commissioner of Lands	William Kipkosgei	Revoke
30	LR.10/94/65/A,	Research	Private	0.2	Eric Maende	Commissioner of Lands	Eric Maende	Revoke

**<sup>1</sup>KENYA AGRICULTURAL RESEARCH INSTITUTE**

S/ No.	Land Ref. No. Title No. File No. Location	Reserved/ Intended Use	Current Use / Land Category	Area in Ha.	Original Allottee and Date of Allocation	Allocating Authority/ Legal/ Gazette Notice	Current Owner and Address	Remarks
	1	2	3	4	5	6	7	8
	Kitale					of Lands		
31	LR.10/94/65/B, Kitale	Research	Private	0.28	Caleb Muluki	Commissioner of Lands	Caleb Muluki	Revoke
32	LR.10/94/65/C, Kitale	Research	Private	0.24	James Sm Muniolo	Commissioner of Lands	James Sm Muniolo	Revoke
33	LR.10/94/65/D, Kitale	Research	Private	0.24	Silas Rotich	Commissioner of Lands	Silas Rotich	Revoke
34	LR.10/94/70/E, Kitale	Research	Private	1.31	Herma Kambi	Commissioner of Lands	Herma Kambi	Revoke
35	LR.10/94/70/F, Kitale	Research	Private	1.31	David Andere	Commissioner of Lands	David Andere	Revoke
36	LR.10/94/70/G, Kitale	Research	Private	1.00	Antony Lewa	Commissioner of Lands	Antony Lewa	Revoke
37	LR.10/94/70/A, Kitale	Research	Private	1.90	Patrick Kiplagat	Commissioner of Lands	Patrick Kiplagat	Revoke
38	LR.10/94/70/B, Kitale	Research	Private	2.02	Patrick Chakava	Commissioner of Lands	Patrick Chakava	Revoke
39	LR.10/94/70/D, Kitale	Research	Private	1.90	Samuel Mugatsia	Commissioner of Lands	Samuel Mugatsia	Revoke
40	LR.10/94/70/C, Kitale	Research	Private	1.40	Vincent Sakwa	Commissioner of Lands	Vincent Sakwa	Revoke

**<sup>1</sup>KENYA AGRICULTURAL RESEARCH INSTITUTE**

S / No.	Land Ref. No. Title No. File No. Location	Reserved/ Intended Use	Current Use / Land Category	Area in Ha.	Original Allottee and Date of Allocation	Allocating Authority/ Legal/ Gazette Notice	Current Owner and Address	Remarks
	<b>1</b>	<b>2</b>	<b>3</b>	<b>4</b>	<b>5</b>	<b>6</b>	<b>7</b>	<b>8</b>
41	LR.10/94/72, Kitale	Research	Private	1.4375	Joseph K Kosgei	Commissioner of Lands	Joseph K Kosgei	Revoke
42	LR.10/94/45, Kitale	Research	Private		Rev Silas Yego	Commissioner of Lands	Rev Silas Yego	Revoke
43	LR.10/94/61, Kitale	Research	Private	0.47	William W. Anyenda	Commissioner of Lands	William W Anyenda	Revoke
44	LR.10/94/54, Kitale	Research	Private	1.10	Kevin Kiprop	Commissioner of Lands	Kevin Kiprop	Revoke
45	LR.10/94/53A, Kitale	Research	Private	1.16	Wandeganya Co. Ltd	Commissioner of Lands	Wandeganya Co. Ltd	Revoke
46	LR.10/94/53B, Kitale	Research	Private	0.35	Simon Thuo	Commissioner of Lands	Simon Thuo	Revoke
47	LR.10/94/249/1, Kitale	Research	Private	0.80	Belle H. Masa	Commissioner of Lands	Belle H. Masa	Revoke
48	LR.10/94/249/2, Kitale	Research	Private	0.48	Peris Chepchirchir	Commissioner of Lands	Peris Chepchirchir	Revoke
49	LR.10/94/249/3, Kitale	Research	Private	0.43	Junes Saina	Commissioner of Lands	Junes Saina	Revoke
50	LR.10/94/249/4, Kitale	Research	Private	0.65	C.O. Otieno	Commissioner of Lands	C.O. Otieno	Revoke
51	LR.10/94/83/A,	Research	Private	1.22	Mary Jemutai	Commissioner	Mary Jemutai	Revoke

**<sup>1</sup>KENYA AGRICULTURAL RESEARCH INSTITUTE**

S/ No.	Land Ref. No. Title No. File No. Location	Reserved/ Intended Use	Current Use/ Land Category	Area in Ha.	Original Allottee and Date of Allocation	Allocating Authority/ Legal / Gazette Notice	Current Owner and Address	Remarks
	1 Kitale	2	3	4	5	6	7	8
					of Lands			
52	LR.10/94/83/B, Kitale	Research	Private	0.52	J.A Wena	Commissioner of Lands	J.A Wena	Revoke
53	LR.10/94/83/C, Kitale	Research	Private	0.53	Mary J. Tonje	Commissioner of Lands	Mary J. Tonje	Revoke
54	LR.10/94/83/D, Kitale	Research	Private	0.48	Mary I. Tonje & I.A. Wema	Commissioner of Lands	Mary I. Tonje & I.A. Wema	Revoke
55	LR.10/94/83/E, Kitale	Research	Private	0.378	Mary Chebet	Commissioner of Lands	Mary Chebet	Revoke
56	LR.10/94/83/F, Kitale	Research	Private	0.378	George Wanyova	Commissioner of Lands	George Wanyova	Revoke
57	LR.10/94/46/1, Kitale	Research	Private	0.17	ElishaMurei	Commissioner of Lands	ElishaMurei	Revoke
58	LR.10/94/46/2, Kitale	Research	Private	0.27	Alice Busienei	Commissioner of Lands	Alice Busienei	Revoke
59	LR.10/94/46/3, Kitale	Research	Private	0.26	Daniel Biwott	Commissioner of Lands	Daniel Biwott	Revoke
60	LR.10/94/46/4, Kitale	Research	Private	0.30	Jacob Leting	Commissioner of Lands	Jacob Leting	Revoke
61	LR.10/94/46/5, Kitale	Research	Private	0.17	William Ruto	Commissioner of Lands	William Ruto	Revoke



**<sup>1</sup>KENYA AGRICULTURAL RESEARCH INSTITUTE**

S/ No.	Land Ref. No. Title No. File No. Location	Reserved/ Intended Use	Current Use / Land Category	Area in Ha.	Original Allottee and Date of Allocation	Allocating Authority/ Legal / Gazette Notice	Current Owner and Address	Remarks
	<b>1</b>	<b>2</b>	<b>3</b>	<b>4</b>	<b>5</b>	<b>6</b>	<b>7</b>	<b>8</b>
62	LR.10/94/46/6, Kitale	Research	Private	0.17	IsaiyaRotich	Commissioner of Lands	IsaiyaRotich	Revoke
63	LR.10/94/46/7, Kitale	Research	Private	0.17	GeorgeWambafu	Commissioner of Lands	GeorgeWambafu	Revoke
64	LR.10/94/46/8, Kitale	Research	Private	0.17	David Sitienei	Commissioner of Lands	David Sitienei	Revoke
65	LR.10/94/46/9, Kitale	Research	Private	0.17	Andrew Kibet.	Commissioner of Lands	Andrew Kibet.	Revoke
66	LR.10/94/46/10, Kitale	Research	Private	0.17	Jona Sawe	Commissioner of Lands	Jona Sawe	Revoke
67	LR.10/94/46/11, Kitale	Research	Private	0.17	DavidKipkochege Keino	Commissioner of Lands	DavidKipkochege Keino	Revoke
68	LR.10/94/46/12, Kitale	Research	Private	0.17	David Kiptoo	Commissioner of Lands	David Kiptoo	Revoke
69	LR.10/94/46/13, Kitale	Research	Private	0.17	Benjamin Tarns	Commissioner of Lands	Benjamin Tarns	Revoke
70	LR.10/94/46/14, Kitale	Research	Private	0.19	David Ruto	Commissioner of Lands	David Ruto	Revoke
71	LR.10/94/46/15, Kitale	Research	Private	0.17	0EmillyKili	Commissioner of Lands	0EmillyKili	Revoke
72	LR.10/94/46/16, Kitale	Research	Private	0.19	Isaac Leting	Commissioner of Lands	Isaac Leting	Revoke

**<sup>1</sup>KENYA AGRICULTURAL RESEARCH INSTITUTE**

S/ No.	Land Ref. No. Title No. File No. Location	Reserved/ Intended Use	Current Use / Land Category	Area in Ha.	Original Allottee and Date of Allocation	Allocating Authority/ Legal / Gazette Notice	Current Owner and Address	Remarks
	1	2	3	4	5	6	7	8
	Kitale					of Lands		
73	LR.10/94/46/17, Kitale	Research	Private	0.19	0. Simon Kipketer	Commissioner of Lands	0. Simon Kipketer	Revoke
74	LR.10/94/46/18, Kitale	Research	Private	0.19	0Jacob Birech.	Commissioner of Lands	0Jacob Birech	Revoke
75	LR.10/94/46/19, Kitale	Research	Private	0.19	0Joseph Chebii	Commissioner of Lands	0Joseph Chebii	Revoke
76	LR.10/94/46/20, Kitale	Research	Private	0.21	0Filder Naibei	Commissioner of Lands	0Filder Naibei	Revoke
77	LR.10/94/46/21, Kitale	Research	Private	0.18	David Rono	Commissioner of Lands	David Rono	Revoke
78	LR.10/94/46/22, Kitale	Research	Private	0.18	Jeremia Ngetich	Commissioner of Lands	Jeremia Ngetich	Revoke
79	LR.10/94/46/23, Kitale	Research	Private	0.18	Keprugut Sareto	Commissioner of Lands	Keprugut Sareto	Revoke
80	LR.10/94/46/24, Kitale	Research	Private	0.18	Titus Chumo	Commissioner of Lands	Titus Chumo	Revoke
81	LR.10/94/46/25, Kitale	Research	Private	0.18	Claryce Otieno	Commissioner of Lands	Claryce Otieno	Revoke
82	LR.10/94/46/26, Kitale	Research	Private	0.18	Sammy Sang	Commissioner of Lands	Sammy Sang	Revoke

**<sup>1</sup>KENYA AGRICULTURAL RESEARCH INSTITUTE**

S/ No.	Land Ref. No. Title No. File No. Location	Reserved/ Intended Use	Current Use / Land Category	Area in Ha.	Original AlLOTtee and Date of Allocation	Allocating Authority/ Legal / Gazette Notice	Current Owner and Address	Remarks
	<b>1</b>	<b>2</b>	<b>3</b>	<b>4</b>	<b>5</b>	<b>6</b>	<b>7</b>	<b>8</b>
83	LR.10/94/46/27, Kitale	Research	Private	0.18	Stanley Bitok	Commissioner of Lands	Stanley Bitok	Revoke
84	LR.10/94/46/28, Kitale	Research	Private	0.19	Joseph Terer	Commissioner of Lands	Joseph Terer	Revoke
85	LR 10/94/46/29, Kitale	Research	Private	0.28	Hezekiah Kessia	Commissioner of Lands	Hezekiah Kessia	Revoke
86	LR.10/94/46/30, Kitale	Research	Private	0.21	David Odour	Commissioner of Lands	David Odour	Revoke
87	LR.10/94/46/31, Kitale	Research	Private	0.21	Kiiwott Kendagor	Commissioner of Lands	Kiiwott Kendagor	Revoke
88	LR.10/94/46/32, Kitale	Research	Private	0.21	Daniel Yego	Commissioner of Lands	Daniel Yego	Revoke
89	LR.10/94/46/33, Kitale	Research	Private	0.21	Edna Jacob	Commissioner of Lands	Edna Jacob	Revoke
90	LR.10/94/46/34, Kitale	Research	Private	0.21	Raphael Biwott	Commissioner of Lands	Raphael Biwott	Revoke
91	LR.10/94/46/35, Kitale	Research	Private	0.21	Wilson Koech	Commissioner of Lands	Wilson Koech	Revoke
92	LR.10/94/46/36, Kitale	Research	Private	0.21	Rosaline Yego	Commissioner of Lands	Rosaline Yego	Revoke
93	LR.10/94/46/37, Kitale	Research	Private	0.21	John Biwott	Commissioner	John Biwott	Revoke

**<sup>1</sup>KENYA AGRICULTURAL RESEARCH INSTITUTE**

S/ No.	Land Ref. No. Title No. File No. Location	Reserved/ Intended Use	Current Use / Land Category	Area in Ha.	Original Allottee and Date of Allocation	Allocating Authority/ Legal/ Gazette Notice	Current Owner and Address	Remarks
	<b>1</b>	<b>2</b>	<b>3</b>	<b>4</b>	<b>5</b>	<b>6</b>	<b>7</b>	<b>8</b>
	Kitale					of Lands		
94	LR.10/94/46/38, Kitale	Research	Private	0.21	Thomas Korir	Commissioner of Lands	Thomas Korir	Revoke
95	LR.10/94/46/39, Kitale	Research	Private	0.21	Anne Birir	Commissioner of Lands	Anne Birir	Revoke
96	LR.10/94/46/40, Kitale	Research	Private	0.18	David Langat	Commissioner of Lands	David Langat	Revoke
97	LR.10/94/46/41, Kitale	Research	Private	0.18	Mary Muthoni	Commissioner of Lands	Mary Muthoni	Revoke
98	LR.10/94/46/42, Kitale	Research	Private	0.18	James Kiptoo	Commissioner of Lands	James Kiptoo	Revoke
99	LR.10/94/46/43, Kitale	Research	Private	0.21	Samuel M. Kogo	Commissioner of Lands	Samuel M. Kogo	Revoke
100	LR.10/94/46/44, Kitale	Research	Private	0.21	Evaline Chemelei	Commissioner of Lands	Evaline Chemelei	Revoke
101	LR.10/94/46/45, Kitale	Research	Private	0.21	John Ngelechei	Commissioner of Lands	John Ngelechei	Revoke
102	LR.10/94/46/46, Kitale	Research	Private	0.21	Zakayo Bargoiyet	Commissioner of Lands	Zakayo Bargoiyet	Revoke
103	LR.10/94/48/1, Kitale	Research	Private	0.189	Kipkorir Kiptoo	Commissioner of Lands	Kipkorir Kiptoo	Revoke

**'KENYA AGRICULTURAL RESEARCH INSTITUTE**

S / No.	Land Ref. No. Title No. File No. Location	Reserved/ Intended Use	Current Use / Land Category	Area in Ha.	Original Allottee and Date of Allocation	Allocating Authority/ Legal / Gazette Notice	Current Owner and Address	Remarks
	<b>1</b>	<b>2</b>	<b>3</b>	<b>4</b>	<b>5</b>	<b>6</b>	<b>7</b>	<b>8</b>
104	LR.10/94/48/2, Kitale	Research	Private	0.189	Laban Sogom	Commissioner of Lands	Laban Sogom	Revoke
105	LR.10/94/48/3, Kitale	Research	Private	0.189	Jeremy R. Birichi	Commissioner of Lands	Jeremy R. Birichi	Revoke
106	LR.10/94/48/4, Kitale	Research	Private	0.189	Shadrack Busiene	Commissioner of Lands	Shadrack Busiene	Revoke
107	LR.10/94/48/5, Kitale	Research	Private	0.189	Daniel Yego	Commissioner of Lands	Daniel Yego	Revoke
108	LR.10/94/48/6, Kitale	Research	Private	0.189	Japhet Mibey	Commissioner of Lands	Japhet Mibey	Revoke
109	LR.10/94/48/7, Kitale	Research	Private	0.189	Julius Bii	Commissioner of Lands	Julius Bii	Revoke
110	LR.10/94/48/8, Kitale	Research	Private	0.189	Wilson K. Kimaiyo	Commissioner of Lands	Wilson K. Kimaiyo	Revoke
111	LR.10/94/48/9, Kitale	Research	Private	0.189	Nehemia Samoei	Commissioner of Lands	Nehemia Samoei	Revoke
112	LR.10/94/48/10, Kitale	Research	Private	0.189	Sammy Boit	Commissioner of Lands	Sammy Boit	Revoke
113	LR.10/94/48/11, Kitale	Research	Private	0.189	Humphrey Ndarawa	Commissioner of Lands	Humphrey Ndarawa	Revoke
114	LR.10/94/48/12, Kitale	Research	Private	0.189	Stephen Lelimo	Commissioner of Lands	Stephen Lelimo	Revoke

**<sup>1</sup>KENYA AGRICULTURAL RESEARCH INSTITUTE**

S/ No.	Land Ref. No. Title No. File No. Location	Reserved/ Intended Use	Current Use / Land Category	Area in Ha.	Original Allottee and Date of Allocation	Allocating Authority/ Legal / Gazette Notice	Current Owner and Address	Remarks
	1	2	3	4	5	6	7	8
	Kitale					of Lands		
115	LR.10/94/48/13, Kitale	Research	Private	0.189	Richard K. Sumu	Commissioner of Lands	Richard K. Sumu	Revoke
116	LR.10/94/48/14, Kitale	Research	Private	0.189	William Koech	Commissioner of Lands	William Koech	Revoke
117	LR.10/94/48/15, Kitale	Research	Private	0.189	Kimutai K. Haron	Commissioner of Lands	Kimutai K. Haron	Revoke
118	LR.10/94/48/17, Kitale	Research	Private	0.364	Shadrack Busienei	Commissioner of Lands	Shadrack Busienei	Revoke
119	LR.10/94/48/18, Kitale	Research	Private	0.364	Kibii Maiyo	Commissioner of Lands	Kibii Maiyo	Revoke
120	LR.10/94/48/19, Kitale	Research	Private	0.364	Justus Sang	Commissioner of Lands	Justus Sang	Revoke
121	LR.10/94/48/20, Kitale	Research	Private	0.364	Joseph T Chenjor	Commissioner of Lands	Joseph T Chenjor	Revoke
122	LR.10/94/48/21, Kitale	Research	Private	0.364	Antony Chemweno	Commissioner of Lands	Antony Chemweno	Revoke
123	LR.10/94/48/22, Kitale	Research	Private	0.364	Solomon Kipkosgei	Commissioner of Lands	Solomon Kipkosgei	Revoke
124	LR.10/94/48/23, Kitale	Research	Private	0.364	Festus Kirwa	Commissioner of Lands	Festus Kirwa	Revoke

**<sup>1</sup>KENYA AGRICULTURAL RESEARCH INSTITUTE**

S/ No.	Land Ref. No. Title No. File No. Location	Reserved/ Intended Use	Current Use / Land Category	Area in Ha.	Original Allottee and Date of Allocation	Allocating Authority/ Legal / Gazette Notice	Current Owner and Address	Remarks
	<b>1</b>	<b>2</b>	<b>3</b>	<b>4</b>	<b>5</b>	<b>6</b>	<b>7</b>	<b>8</b>
125	LR.10/94/48/24, Kitale	Research	Private	0.364	abed Bett	Commissioner of Lands	abed Bett	Revoke
126	LR.10/94/48/25, Kitale	Research	Private	0.364	Job Talam	Commissioner of Lands	Job Talam	Revoke
127	LR.10/95/91/1, Kitale	Research	Private	0.20	Ben Kipleiting	Commissioner of Lands	Ben Kipleiting	Revoke
128	LR.10/95/91/2, Kitale	Research	Private	0.20	Allan Nyume	Commissioner of Lands	Allan Nyume	Revoke
129	LR.10/95/91/3, Kitale	Research	Private	0.20	OChepchirchir Korir	Commissioner of Lands	OChepchirchir Korir	Revoke
130	LR.10/95/99/1, Kitale	Research	Private	0.1575	Stephen Kipruto	Commissioner of Lands	Stephen Kipruto	Revoke
131	LR.10/95/99/2, Kitale	Research	Private	0.1575	Anderw Koech	Commissioner of Lands	Anderw Koech	Revoke
132	LR.10/95/99/3, Kitale	Research	Private	0.1575	Antony Chesire	Commissioner of Lands	Antony Chesire	Revoke
133	LR.10/95/99/4, Kitale	Research	Private	0.1575	Miriam Bustieni	Commissioner of Lands	Miriam Bustieni	Revoke
134	LR.10/95/98/1, Kitale	Research	Private	0.16	Andrew Kosgei	Commissioner of Lands	Andrew Kosgei	Revoke
135	LR.10/95/98/2, Kitale	Research	Private	0.16	Ben Kipleiting	Commissioner of Lands	Ben Kipleiting	Revoke

<sup>1</sup>KENYA AGRICULTURAL RESEARCH INSTITUTE

S/ No.	Land Ref. No. Title No. File No. Location	Reserved/ Intended Use	Current Use / Land Category	Area in Ha.	Original Allottee and Date of Allocation	Allocating Authority/ Legal / Gazette Notice	Current Owner and Address	Remarks
	1	2	3	4	5	6	7	8
	Kitale					of Lands		
136	LR.10/95/99/3, Kitale	Research	Private	0.35	Andrew Kosgei	Commissioner of Lands	Andrew Kosgei	Revoke
137	LR.10/95/98/4, Kitale	Research	Private	0.18	Andrew Kosgei	Commissioner of Lands	Andrew Kosgei	Revoke
138	LR.10/95/98/5, Kitale	Research	Private	0.18	Ben Kipleting	Commissioner of Lands	Ben Kipleting	Revoke
139	LR.10/95/56/A, Kitale	Research	Private	0.125	Leah K. Ngetich	Commissioner of Lands	Leah K. Ngetich	Revoke
140	LR.10/95/56/B, Kitale	Research	Private	0.125	Z.K. Chepngetich	Commissioner of Lands	Z.K. Chepngetich	Revoke
141	LR.10/95/56/C, Kitale	Research	Private	0.10	Kipkoech Kiptotich	Commissioner of Lands	Kipkoech Kiptotich	Revoke
142	LR.10/95/56/D, Kitale	Research	Private	0.10	E. Menza	Commissioner of Lands	E. Menza	Revoke
143	LR.10/95/143/A, Kitale	Research	Private	0.345	Major J. K. Rop	Commissioner of Lands	Major J. K. Rop	Revoke
144	LR.10/95/143/B, Kitale	Research	Private	0.345	Major Jacob Rialelem	Commissioner of Lands	Major Jacob Rialelem	Revoke
145	LR.10/95/144/1, Kitale	Research	Private	0.311	Sikham Enterprises	Commissioner of Lands	Sikham Enterprises	Revoke



**<sup>1</sup>KENYA AGRICULTURAL RESEARCH INSTITUTE**

S/ No.	Land Ref. No. Title No. File No. Location	Reserved/ Intended Use	Current Use / Land Category	Area in Ha.	Original Allottee and Date of Allocation	Allocating Authority/ Legal / Gazette Notice	Current Owner and Address	Remarks
	<b>1</b>	<b>2</b>	<b>3</b>	<b>4</b>	<b>5</b>	<b>6</b>	<b>7</b>	<b>8</b>
146	LR.10/95/144/2, Kitale	Research	Private	0.311	Leap Enterprises	Commissioner of Lands	Leap Enterprises	Revoke
147	LR.10/95/144/3, Kitale	Research	Private	0.311	Stephen Kiptoo	Commissioner of Lands	Stephen Kiptoo	Revoke
148	LR.10/95/144/4, Kitale	Research	Private	0.311	Basal Investment	Commissioner of Lands	Basal Investment	Revoke
149	LR.10/94/33/A, Kitale	Research	Private	2.00	Sarah K. Chepkole	Commissioner of Lands	Sarah K. Chepkole	Revoke
150	LR.10/94/33/B, Kitale	Research	Private	2.00	George Ombaso	Commissioner of Lands	George Ombaso	Revoke
151	LR.10/94/33/C, Kitale	Research	Private	2.00	L. Chepkwony	Commissioner of Lands	L. Chepkwony	Revoke
152	LR.10/94/33/D, Kitale	Research	Private	2.00	J. Mutui	Commissioner of Lands	J. Mutui	Revoke
153	LR.10/94/33/E, Kitale	Research	Private	2.00	Catherine Cherop	Commissioner of Lands	Catherine Cherop	Revoke
154	LR.10/94/33/F, Kitale	Research	Private	2.00	P. T. Sang	Commissioner of Lands	P. T. Sang	Revoke
155	LR.10/94/33/G, Kitale	Research	Private	2.00	David Saina	Commissioner of Lands	David Saina	Revoke
156	LR.10/94/33/H, Kitale	Research	Private	2.00	M. K. Seroney	Commissioner of Lands	M. K. Seroney	Revoke

**<sup>1</sup>KENYA AGRICULTURAL RESEARCH INSTITUTE**

S/ No.	Land Ref. No. Title No. File No. Location	Reserved/ Intended Use	Current Use / Land Category	Area in Ha.	Original Allottee and Date of Allocation	Allocating Authority/ Legal / Gazette Notice	Current Owner and Address	Remarks
	1	2	3	4	5	6	7	8
	Kitale					of Lands		
157	LR.10/94/42/1, Kitale	Research	Private	0.96	Peter Kiplagat	Commissioner of Lands	Peter Kiplagat	Revoke
158	LR.10/94/42/2, Kitale	Research	Private	0.96	Paul Nyamweya	Commissioner of Lands	Paul Nyamweya	Revoke
159	LR.10/94/42/3, Kitale	Research	Private	0.96	Julius Konr	Commissioner of Lands	Julius Korir	Revoke
160	LR.10/94/42/4, Kitale	Research	Private	0.96	Simon Rotich	Commissioner of Lands	Simon Rotich	Revoke
161	LR.10/94/42/5, Kitale	Research	Private	0.96	George Ombasa	Commissioner of Lands	George Ombasa	Revoke
162	LR.10/94/42/6, Kitale	Research	Private	0.96	William Kosgey	Commissioner of Lands	William Kosgey	Revoke
163	LR.10/94/42/7, Kitale	Research	Private	0.96	Melvin Chesang	Commissioner of Lands	Melvin Chesang	Revoke
164	LR.10/94/42/8, Kitale	Research	Private	0.96	Grace K. Omambia	Commissioner of Lands	Grace K. Omambia	Revoke
165	LR.10/94/42/9, Kitale	Research	Private	0.96	Alexander Kiplagat	Commissioner of Lands	Alexander Kiplagat	Revoke
166	LR.10/94/42/10, Kitale	Research	Private	0.96	Helen Chelimo	Commissioner of Lands	Helen Chelimo	Revoke

**<sup>1</sup>KENYA AGRICULTURAL RESEARCH INSTITUTE**

S/ No.	Land Ref. No. Title No. File No. Location	Reserved/ Intended Use	Current Use / Land Category	Area in Ha.	Original Allottee and Date of Allocation	Allocating Authority/ Legal / Gazette Notice	Current Owner and Address	Remarks
	<b>1</b>	<b>2</b>	<b>3</b>	<b>4</b>	<b>5</b>	<b>6</b>	<b>7</b>	<b>8</b>
167	LR.10/94/42/11, Kitale	Research	Private	0.96	Bil Michah Omambia	Commissioner of Lands	Bil Michah Omambia	Revoke
168	LR.10/94/42/12, Kitale	Research	Private	0.96	David Korir	Commissioner of Lands	David Korir	Revoke
169	LR.10/94/42/13, Kitale	Research	Private	0.96	R. C. Butaki	Commissioner of Lands	R. C. Butaki	Revoke
170	LR.10/94/42/14, Kitale	Research	Private	0.96	E. W. Wangombe	Commissioner of Lands	E. W. Wangombe	Revoke
171	LR.10/94/42/15, Kitale	Research	Private	0.96	E.M. Wawire	Commissioner of Lands	E.M. Wawire	Revoke
172	LR.10/94/42/16, Kitale	Research	Private	0.21	Bamabas Mungo Longit	Commissioner of Lands	Bamabas Mungo Longit	Revoke
173	LR.10/94/42/17, Kitale	Research	Private	0.21	Lawrence J Ochengo	Commissioner of Lands	Lawrence J Ochengo	Revoke
174	LR.10/94/42/18, Kitale	Research	Private	0.21	Kelly Chelugui	Commissioner of Lands	Kelly Chelugui	Revoke
175	LR.10/94/42/19, Kitale	Research	Private	0.21	Athur Lyadi	Commissioner of Lands	Athur Lyadi	Revoke
176	LR.10/94/42/20, Kitale	Research	Private	0.21	William Sawe	Commissioner of Lands	William Sawe	Revoke
177	LR.10/94/42/21, Kitale	Research	Private	0.21	Matinda P. Sakwa	Commissioner of Lands	Matinda P. Sakwa	Revoke

**<sup>1</sup>KENYA AGRICULTURAL RESEARCH INSTITUTE**

S/ No.	Land Ref. No. Title No. File No. Location	Reserved/ Intended Use	Current Use / Land Category	Area in Ha.	Original Allottee and Date of Allocation	Allocating Authority/ Legal / Gazette Notice	Current Owner and Address	Remarks
	<b>1</b>	<b>2</b>	<b>3</b>	<b>4</b>	<b>5</b>	<b>6</b>	<b>7</b>	<b>8</b>
	Kitale					of Lands		
178	LR.10/94/42/22, Kitale	Research	Private	0.21	Judy T. Oduor	Commissioner of Lands	Judy T. Oduor	Revoke
179	LR.10/94/42/23, Kitale	Research	Private	0.21	Mary Cherutto	Commissioner of Lands	Mary Cherutto	Revoke
180	LR.10/94/42/24, Kitale	Research	Private	0.21	David Osoro	Commissioner of Lands	David Osoro	Revoke
181	LR.10/94/42/25, Kitale	Research	Private	0.21	S. K. Cheruiyot	Commissioner of Lands	S. K. Cheruiyot	Revoke
182	LR.10/94/42/26, Kitale	Research	Private	0.21	Joseph K. Yego	Commissioner of Lands	Joseph K. Yego	Revoke
183	LR.10/94/42/27, Kitale	Research	Private	0.21	Joseph Yano	Commissioner of Lands	Joseph Yano	Revoke
184	LR.10/94/42/28, Kitale	Research	Private	0.21	Yafan Sangong	Commissioner of Lands	Yafan Sangong	Revoke
185	LR.10/94/42/29, Kitale	Research	Private	0.21	D.R. Tuikong	Commissioner of Lands	D.R. Tuikong	Revoke
186	LR.10/94/42/30, Kitale	Research	Private	0.21	Philip Mongony	Commissioner of Lands	Philip Mongony	Revoke
187	LR.10/94/42/31, Kitale	Research	Private	0.21	Cornelius K.O. Nyamboki	Commissioner of Lands	Cornelius K.O. Nyamboki	Revoke

**'KENYA AGRICULTURAL RESEARCH INSTITUTE**

S/ No.	Land Ref. No. Title No. File No. Location	Reserved/ Intended Use	Current Use / Land Category	Area in Ha.	Original Allottee and Date of Allocation	Allocating Authority/ Legal / Gazette Notice	Current Owner and Address	Remarks
	<b>1</b>	<b>2</b>	<b>3</b>	<b>4</b>	<b>5</b>	<b>6</b>	<b>7</b>	<b>8</b>
188	LR.10/94/42/32, Kitale	Research	Private	0.21	YusufJamar Noor	Commissioner of Lands	YusufJamar Noor	Revoke
189	LR.10/94/42/33, Kitale	Research	Private	0.21	Marylucy Menjo	Commissioner of Lands	Marylucy Menjo	Revoke
190	LR.10/94/42/34, Kitale	Research	Private	0.21	BenC. Kuria	Commissioner of Lands	BenC. Kuria	Revoke
191	LR.10/94/42/35, Kitale	Research	Private	0.21	Robert Muyesi	Commissioner of Lands	Robert Muyesi	Revoke
192	LR.10/94/42/35, Kitale	Research	Private	0.21	Joseph Kenyoru	Commissioner of Lands	Joseph Kenyoru	Revoke
193	LR.10/94/42/35, Kitale	Research	Private	0.21	Christopher Ontita	Commissioner of Lands	Christopher Ontita	Revoke
194	LR.10/94/42/35, Kitale	Research	Private	0.21	Michael Seroney	Commissioner of Lands	Michael Seroney	Revoke
195	LR.10/94/42/35, Kitale	Research	Private	0.21	Nathaniel Singoei	Commissioner of Lands	Nathaniel Singoei	Revoke
196	LR.10/94/42/35, Kitale	Research	Private	0.21	Nathan Onamu	Commissioner of Lands	Nathan Onamu	Revoke
197	LR.10/94/42/35, Kitale	Research	Private	0.21	Benjamin Imbogo	Commissioner of Lands	Benjamin Imbogo	Revoke
198	LR.10/94/42/35, Kitale	Research	Private	0.21	Julius Kimoron	Commissioner	Julius Kimoron	Revoke

**<sup>1</sup>KENYA AGRICULTURAL RESEARCH INSTITUTE**

S/ No.	Land Ref. No. Title No. File No. Location	Reserved/ Intended Use	Current Use / Land Category	Area in Ha.	Original Allottee and Date of Allocation	Allocating Authority/ Legal / Gazette Notice	Current Owner and Address	Remarks
	<b>1</b>	<b>2</b>	<b>3</b>	<b>4</b>	<b>5</b>	<b>6</b>	<b>7</b>	<b>8</b>
	Kitale					of Lands		
199	LR. 10/94/42/35, Kitale	Research	Private	0.21	I. K. Kipkoros	Commissioner of Lands	I. K. Kipkoros	Revoke
200	LR. 10/94/42/35, Kitale	Research	Private	0.21	Festus Obiri	Commissioner of Lands	Festus Obiri	Revoke
201	LR. 10/94/42/35, Kitale	Research	Private	0.21	Patrick Lei	Commissioner of Lands	Patrick Lei	Revoke
202	LR. 10/94/42/35, Kitale	Research	Private	0.21	Clara Lagat	Commissioner of Lands	Clara Lagat	Revoke
203	LR. 10/94/42/1, Kitale, Lower Station	Research	Private	8.10	Francis Ewaton Achuka	Commissioner of Lands	Francis Ewaton Achuka	Revoke
204	LR. 10/94/42/2, Kitale, Lower Station	Research	Private	8.10	Japheth Lotukoi Ekidor	Commissioner of Lands	Japheth Lotukoi Ekidor	Revoke
205	LR. 10/94/42/3, Kitale, Lower Station	Research	Private	8.10	Silas Misoi Ayego	Commissioner of Lands	Silas Misoi Ayego	Revoke
206	LR. 10/94/42/4, Kitale, Lower Station	Research	Private	8.10	Aces, Francis Polis Lotondo	Commissioner of Lands	Aces, Francis Polis Lotondo	Revoke
207	LR. 10/94/42/5, Kitale, Lower Station	Research	Private	8.10	D.D Afande	Commissioner of Lands	D.D Afande	Revoke
208	LR. 10/94/42/6, Kitale, Lower Station	Research	Private	8.10	Nicholas K. Mberia	Commissioner of Lands	Nicholas K. Mberia	Revoke

**KENYA AGRICULTURAL RESEARCH INSTITUTE**

S/ No.	Land Ref. No. Title No. File No. Location	Reserved/ Intended Use	Current Use / Land Category	Area in Ha.	Original Allottee and Date of Allocation	Allocating Authority/ Legal/ Gazette Notice	Current Owner and Address	Remarks
	<b>1</b>	<b>2</b>	<b>3</b>	<b>4</b>	<b>5</b>	<b>6</b>	<b>7</b>	<b>8</b>
209	LR.10/94/42/7, Kitale, Lower Station	Research	Private	8.10	Samuel Moiben	Commissioner of Lands	Samuel Moiben	Revoke
210	LR.10/94/42/8, Kitale, Lower Station	Research	Private	8.10	J. K. Soi	Commissioner of Lands	J. K. Soi	Revoke
211	LR.10/94/42/9, Kitale, Lower Station	Research	Private	8.10	David K. Muthoka	Commissioner of Lands	David K. Muthoka	Revoke
212	LR.10/94/42/10, Kitale, Lower Station	Research	Private	8.10	Wilfred Ndolo	Commissioner of Lands	Wilfred Ndolo	Revoke
213	LR.10/94/42/11, Kitale, Lower Station	Research	Private	8.10	Lawrence Sambai Rotich	Commissioner of Lands	Lawrence Sambai Rotich	Revoke
214	LR.10/94/42/12, Kitale, Lower Station	Research	Private	20.24	T.K. Tuwei	Commissioner of Lands	T.K. Tuwei	Revoke
215	LR.10/94/42/13, Kitale, Lower Station	Research	Private	20.24	A. K. Cherwon	Commissioner of Lands	A. K. Cherwon	Revoke
216	LR.10/94/42/14, Kitale, Lower Station	Research	Private	8.10	Joseph Koech Juma	Commissioner of Lands	Joseph Koech Juma	Revoke
217	BRC – LANET	Research	Military	230.00	Moi Forces Academy	Commissioner of Lands	Moi Forces Academy	Revoke
218	BRC – LANET	Research	Military	93.00	Ext Armed Forces	Commissioner of Lands	Ext Armed Forces	Revoke
219	BRC – LANET	Research	Education	2.00	Mereroni Primary	Commissioner of Lands	Mereroni Primary	Revoke

**<sup>1</sup>KENYA AGRICULTURAL RESEARCH INSTITUTE**

S / No.	Land Ref. No. Title No. File No. Location	Reserved/ Intended Use	Current Use / Land Category	Area in Ha.	Original Allottee and Date of Allocation	Allocating Authority/ Legal / Gazette Notice	Current Owner and Address	Remarks
	1	2	3	4	5	6	7	8
220	NARC, Kitale	Research	Education	6.10	School Grassland Primary School (Min. of Agriculture)	of Lands Commissioner of Lands	School Grassland Primary School (Min. of Agriculture)	Revoke
221	RRC - KISII Municipality	Research	Private	1.20	Tegemea Oil Company	Commissioner of Lands	Tegemea Oil Company	Revoke
222	RRC - KISII Municipality	Research	Private	1.20	Coca Cola Factory	Commissioner of Lands	Coca Cola Factory	Revoke
223	RRC - KISII Municipality, 17256, 16757 & 22770	Research	Private	1.98	Geoffrey Asanyo	Commissioner of Lands	Geoffrey Asanyo	Revoke
224	RRC - KISII Municipality	Research	GOK	7.2	Ministry of Public Works	Commissioner of Lands	Ministry of Public Works	Revoke
225	RRC - KISII Municipality	Research	GOK	4.4	Veterinary Department	Commissioner of Lands	Veterinary Department	Revoke
226	RRC - KISII Municipality	Research	GOK	2.2	Nyayo Bus Corporation	Commissioner of Lands	Nyayo Bus Corporation	Revoke
227	RRC - KISII Municipality	Research	GOK	0.13	Cattle Dip	Commissioner of Lands	Cattle Dip	Revoke
228	RRC - KISII	Research	GOK	7.2	Rural Access Road	Commissioner of Lands	Rural Access Road	Revoke



**<sup>1</sup>KENYA AGRICULTURAL RESEARCH INSTITUTE**

S / No.	Land Ref. No. Title No. File No. Location	Reserved/ Intended Use	Current Use / Land Category	Area in Ha.	Original Allottee and Date of Allocation	Allocating Authority/ Legal / Gazette Notice	Current Owner and Address	Remarks
	<b>1</b>	<b>2</b>	<b>3</b>	<b>4</b>	<b>5</b>	<b>6</b>	<b>7</b>	<b>8</b>
	Municipality					of Lands		
229	NAHRC-Naivasha, 5211/2, 5211/3-6, & 5211/7-8	Research	Private	459.6	Wazazi Farmers LTD	Commissioner of Lands	Wazazi Farmers LTD	Revoke

To be investigated

RRC – KISII Block IV/3, RRC – KISII Block IV/56,  
RRC – KISII Block IV/4, RRC – KISII Block IV/12, RRC – KISII No. 16758,  
RRC – KISII Block IV/5, RRC – KISII Block IV/13, RRC – KISII No. 17666,  
RRC – KISII Block IV/9, RRC – KISII Block IV/14, RRC – KISII No. 16758,  
RRC – KISII Block IV/10, RRC – KISII Block IV/15, RRC – KISII No. 7256  
RRC – KISII Block IV/11, RRC – KISII Block IV/54, RRC – KISII No. 16757

## KENYA PIPELINE COMPANY

Parcel Ref No, File No, Title No, Location	Reserved/Planned User	Current User	Area (In Ha)	Name and Address of Original Alottee & Date of Allocation	Allocating Authority	Name and Address of Current Owner & Conveyancing Lawyer	Remarks
1	Ngong Forest	Residential	1.000	Linto Limited	Commissioner of Lands	Kenya Pipeline Co. Limited	Revoke
2	Ngong Forest	Residential	2.090	Linto Limited	Commissioner of Lands	Kenya Pipeline Co Limited	Revoke
3	Ngong Forest	Residential	1.581	Linto Limited	Commissioner of Lands	Kenya Pipeline Co Limited	Revoke
4	Ngong Forest	Residential	2.000	Linto Limited	Commissioner of Lands	Kenya Pipeline Co Limited	Revoke
5	Ngong Forest	Residential	2.000	Linto Limited	Commissioner of Lands	Kenya Pipeline Co. Limited	Revoke
6	Ngong Forest	Residential	1.139	Linto Limited	Commissioner of Lands	Kenya Pipeline Co. Limited	Revoke
7	Ngong Forest	Residential	2.550	Linto Limited	Commissioner of Lands	Kenya Pipeline Co. Limited	Revoke
8	Ngong Forest	Residential	1.000	Redate Investment Ltd	Commissioner of Lands	Kenya Pipeline Co. Limited	Revoke
9	Ngong Forest	Residential	1.000	Redate Investment Ltd	Commissioner of Lands	Kenya Pipeline Co. Limited	Revoke

Parcel Ref No, File No, Title No, Location	Reserved/Planned User	Current User	Area (In Ha)	Name and Address of Original Alottee & Date of Allocation	Allocating Authority	Name and Address of Current Owner & Conveyancing Lawyer	Remarks
10 LR. 22473 IR. 71011	Ngong Forest	Residential	1.000	Redate Investment Ltd	Commissioner of Lands	Kenya Pipeline Co. Limited	Revoke
11 LR. 22474 IR 71098	Ngong Forest	Residential	1.000	Redate Investment Ltd	Commissioner of Lands	Kenya Pipeline Co. Limited	Revoke
12 LR. 22481 IR. 71010	Ngong Forest	Residential	1.000	Redate Investment Ltd	Commissioner of Lands	Kenya Pipeline Co. Limited	Revoke
13 LR.22499 IR71009	Ngong Forest	Residential	1.274	Redate Investment Ltd	Commissioner of Lands	Kenya Pipeline Co. Limited	Revoke
14 LR.22501 IR71043	Ngong Forest	Residential	1.000	Roseko Investment Ltd.	Commissioner of Lands	Kenya Pipeline Co. Limited	Revoke
15 LR.22498 IR.71044	Ngong Forest	Residential	1.404	Roseko Investment Ltd.	Commissioner of Lands	Kenya Pipeline Co. Limited	Revoke
16 LR.22449 IR.71020	Ngong Forest	Residential	1.000	Tairo Investment Ltd.	Commissioner of Lands	Kenya Pipeline Co. Limited	Revoke
17 LR.22450 IR 71037	Ngong Forest	Residential	1.000	Tairo Investment Ltd.	Commissioner of Lands	Kenya Pipeline Co. Limited	Revoke

Parcel Ref No, File No, Title No, Location	Reserved/Planned User	Current User	Area (In Ha)	Name and Address of Original Alottee & Date of Allocation	Allocating Authority	Name and Address of Current Owner & Conveyancing Lawyer	Remarks
18	LR.22452 IR 71038 Ngong Forest	Residential	1.000	Tairo Investment Ltd. 5	Commissioner of Lands 6	Kenya Pipeline Co. Limited 7	Revoke 8
19	LR.22453 IR.71034 Ngong Forest	Residential		Tairo Investment Ltd.	Commissioner of Lands	Kenya Pipeline Co. Limited	Revoke
20	LR.22454 IR 71036 Ngong Forest	Residential	1.000	Tairo Investment Ltd.	Commissioner of Lands	Kenya Pipeline Co. Limited	Revoke
21	LR.22455 IR71035 Ngong Forest	Residential	1.198	Tairo Investment Ltd.	Commissioner of Lands	Kenya Pipeline Co. Limited	Revoke
22	LR.22500 IR.71092 Ngong Forest	Residential	1.572	Tairo Investment Ltd.	Commissioner of Lands	Kenya Pipeline Co. Limited	Revoke
23	LR.22512 IR71051 Ngong Forest	Residential		Makom Investment Ltd.	Commissioner of Lands	Kenya Pipeline Co. Limited	Revoke
24	LR.22480 IR.71055 Ngong Forest	Residential	1.000	Tanabell Enterprises Ltd.	Commissioner of Lands	Kenya Pipeline Co. Limited	Revoke
25	LR.22451 IR. 71052 Ngong Forest	Residential	1.000	Tanabell Enterprises Ltd.	Commissioner of Lands	Kenya Pipeline Co. Limited	Revoke

Parcel Ref No, File No, Title No, Location	Reserved/Planned User	Current User	Area (In Ha)	Name and Address of Original Alottee & Date of Allocation	Allocating Authority	Name and Address of Current Owner & Conveyancing Lawyer	Remarks
26 LR.86588 IR.9826	Ngong Forest	Residential	0.8094	Velvet Safaris Ltd.	Commissioner of Lands	Kenya Pipeline Co. Limited	Revoke
27 LR.9778 IR.86591	Ngong Forest	Residential	0.5683	Velvet Safaris Ltd.	Commissioner of Lands	Kenya Pipeline Co. Limited	Revoke
28 LR.25525	Ngong Forest	Residential	5.086	Priority Ltd.	Commissioner of Lands	Kenya Pipeline Co. Limited	Revoke
29 LR.9824 IR.86586	Ngong Forest	Residential	1.745	Berke Commercial Agencies Ltd.	Commissioner of Lands	Kenya Pipeline Co. Limited	Revoke
30 LR.9823 IR.86585	Ngong Forest	Residential	1.961	Sornog Ltd.	Commissioner of Lands	Kenya Pipeline Co. Limited	Revoke
31 LR.9779	Ngong Forest	Residential	0.5914	Celtic Multisystems Ltd.	Commissioner of Lands	Kenya Pipeline Co. Limited	Revoke

## KENYA INDUSTRIAL ESTATES

	Land Ref. No./Title No.	Reserved/Intended Use	Current Use / Land Category	Area in (Ha)	Original Alottee and Date of Allocation	Allocating Authority	Current Owner & Address	Remarks
	1	2	3	4	5	6	7	8
<b>NAIROBI</b>								
1	LR 209/11474	Industrial	Not indicated	0.0512	Jan Mutai	Commissioner of Lands	Jan Mutai	Revoke
2	LR 209/11477	Industrial	Not indicated	0.0758	N M Mutuku	Commissioner of Lands	N M Mutuku	Revoke
3	LR 209/11522	Industrial	Not indicated	0.0867	Margaret Githinji	Commissioner of Lands	Margaret Githinji	Revoke
4	LR 209/9469-9478	Industrial	Not indicated	5.933	Viscount Holdings Limited	Commissioner of Lands	Viscount Holdings Limited	Revoke
5	LR 209/6808	Industrial	Not indicated	0.866	Jua Kali Artisans	Commissioner of Lands	Jua Kali Artisans	Revoke
<b>MACHAKOS</b>								
6	563	Industrial	Not indicated	0.0311	Elizabeth Nduku	Masaku County Council	Elizabeth Nduku	Revoke
7	569	Industrial	Not indicated	0.0164	Josephine M Muli	Masaku County Council	Josephine M Muli	Revoke
8	573	Industrial	Not indicated	0.0196	Ndeti Kwinga	Masaku County Council	Ndeti Kwinga	Revoke
<b>TALA</b>								

	Land Ref. No./Title No.	Reserved/Intended Use	Current Use / Land Category	Area in (Ha)	Original Allottee and Date of Allocation	Allocating Authority	Current Owner & Address	Remarks
9	2581	Industrial	Not indicated	0.011	James Ndolo Muya	Commissioner of Lands	James Ndolo Muya	Revoke
10	2586	Industrial	Not indicated	0.0085	Mary K Mwenda	Commissioner of Lands	Mary K Mwenda	Revoke
11	2587	Industrial	Not indicated	0.011	Stanley Kirimi	Commissioner of Lands	Stanley Kirimi	Revoke
12	2589	Industrial	Not indicated	0.0113	Loise Ndolo	Commissioner of Lands	Loise Ndolo	Revoke
13	2590	Industrial	Not indicated	0.0091	Gladys Wambui	Commissioner of Lands	Gladys Wambui	Revoke
14	2591	Industrial	Not indicated	0.0255	Mark Ngwati	Commissioner of Lands	Mark Ngwati	Revoke
15	2592	Industrial	Not indicated	0.025	Jennifer K Kiendi	Commissioner of Lands	Jennifer K Kiendi	Revoke
16	2594	Industrial	Not indicated	0.025	Christine K Ndolo	Commissioner of Lands	Christine K Ndolo	Revoke
17	2595	Industrial	Not indicated	0.025	Anne Kamene Mutuku	Commissioner of Lands	Anne Kamene Mutuku	Revoke
18	2596	Industrial	Not indicated	0.025	Stephen Musiyo Kilonzo	Commissioner of Lands	Stephen Musiyo Kilonzo	Revoke
19	2597	Industrial	Not indicated	0.025	Bines K Musembi	Commissioner of Lands	Bines K Musembi	Revoke
20	2598	Industrial	Not indicated	0.025	Mary Syombua Makaa	Commissioner of Lands	Mary Syombua Makaa	Revoke
21	2599	Industrial	Not indicated	0.0246	Nancy W Zinza	Commissioner of Lands	Nancy W Zinza	Revoke

	Land Ref. No./Title No.	Reserved/Intended Use	Current Use / Land Category	Area in (Ha)	Original Allottee and Date of Allocation	Allocating Authority	Current Owner & Address	Remarks
22	2600	Industrial	Not indicated	0.0214	Michael D Mawele	Commissioner of Lands	Michael D Mawele	Revoke
23	2601	Industrial	Not indicated	0.0245	Daniel Muoki Kisilu	Commissioner of Lands	Daniel Muoki Kisilu	Revoke
24	2602	Industrial	Not indicated	0.025	P N Mutwiwa	Commissioner of Lands	P N Mutwiwa	Revoke
25	2603	Industrial	Not indicated	0.025	David Mulli	Commissioner of Lands	David Mulli	Revoke
26	2604	Industrial	Not indicated	0.025	Joseph Masyuka	Commissioner of Lands	Joseph Masyuka	Revoke
27	2605	Industrial	Not indicated	0.025	Kithima Nzainga	Commissioner of Lands	Kithima Nzainga	Revoke
28	2608	Industrial	Not indicated	0.025	Gidraf K Munuve	Commissioner of Lands	Gidraf K Munuve	Revoke
29	2609	Industrial	Not indicated	0.0246	James K Nzuki	Commissioner of Lands	James K Nzuki	Revoke
30	2610	Industrial	Not indicated	0.006	Kimeu John Musyoka	Commissioner of Lands	Kimeu John Musyoka	Revoke
31	2620	Industrial	Not indicated	0.0118	Prof Raphael M Munavu	Commissioner of Lands	Prof Raphael M Munavu	Revoke
32	2621	Industrial	Not indicated	0.0203	David N Nzomo	Commissioner of Lands	David N Nzomo	Revoke
33	2622	Industrial	Not indicated	0.0203	James N Mutunga	Commissioner of Lands	James N Mutunga	Revoke
34	2623	Industrial	Not indicated	0.0217	Paul O Kimeu	Commissioner of Lands	Paul O Kimeu	Revoke
35	2626	Industrial	Not indicated	0.0116	E Katungua	Commissioner of Lands	E Katungua	Revoke



	Land Ref. No./Title No.	Reserved/Intended Use	Current Use / Land Category	Area in (Ha)	Original Allottee and Date of Allocation	Allocating Authority	Current Owner & Address	Remarks
36	2627	Industrial	Not indicated	0.0119	N Wambua	Commissioner of Lands	N Wambua	Revoke
37	2628	Industrial	Not indicated	0.0119	John Kioko	Commissioner of Lands	John Kioko	Revoke
38	2629	Industrial	Not indicated	0.0119	P M Mwasya	Commissioner of Lands	P M Mwasya	Revoke
39	2630	Industrial	Not indicated	0.0119	Kizito Musumba Muthama	Commissioner of Lands	Kizito Musumba Muthama	Revoke
40	2632	Industrial	Not indicated	0.0119	Kyengo K Maweu	Commissioner of Lands	Kyengo K Maweu	Revoke
41	2633	Industrial	Not indicated		Muviti	Commissioner of Lands	Muviti	Revoke
42	2634	Industrial	Not indicated	0.0119	J M Mutua	Commissioner of Lands	J M Mutua	Revoke
43	2636	Industrial	Not indicated	0.0099	A Mbithi	Commissioner of Lands	A Mbithi	Revoke
44	2642	Industrial	Not indicated	0.0119	Danis James Muli	Commissioner of Lands	Danis James Muli	Revoke
45	2644	Industrial	Not indicated	0.0119	Fredrick Mutiso	Commissioner of Lands	Fredrick Mutiso	Revoke
46	2645	Industrial	Not indicated	0.0118	Gideon Mwaka Nzau	Commissioner of Lands	Gideon Mwaka Nzau	Revoke
47	2646	Industrial	Not indicated	0.0231	Chanduti Enterprises	Commissioner of Lands	Chanduti Enterprises	Revoke
48	2647	Industrial	Not indicated	0.0234	Ruth Mulei	Commissioner of Lands	Ruth Mulei	Revoke
49	2648	Industrial	Not indicated	0.0238	Ruth Mulei	Commissioner of Lands	Ruth Mulei	Revoke

	Land Ref. No./Title No.	Reserved/ Intended Use	Current Use / Land Category	Area in (Ha)	Original Allottee and Date of Allocation	Allocating Authority	Current Owner & Address	Remarks
50	2649	Industrial	Not indicated	0.0171	Salome Ndinda	Commissioner of Lands	Salome Ndinda	Revoke
51	2650	Industrial	Not indicated	0.0172	J K Kioko	Commissioner of Lands	J K Kioko	Revoke
52	2651	Industrial	Not indicated	0.0168	A M Maweu	Commissioner of Lands	A M Maweu	Revoke
53	2652	Industrial	Not indicated	0.0112	D M Mwikya	Commissioner of Lands	D M Mwikya	Revoke
54	2653	Industrial	Not indicated	0.0111	Samwel M Kioko	Commissioner of Lands	Samwel M Kioko	Revoke
55	2654	Industrial	Not indicated	0.0104	Judith Mangao	Commissioner of Lands	Judith Mangao	Revoke
<b>SULTAN HAMUD</b>								
56	137A	Industrial		0.0237	Judith Minoo Mangao	Commissioner of Lands	Judith Minoo Mangao	Revoke
57	144	Industrial		0.0341	Kalima Bakery	Commissioner of Lands	Kalima Bakery	Revoke
58	145	Industrial		0.0343	Kalima Bakery	Commissioner of Lands	Kalima Bakery	Revoke
59	146	Industrial		0.0352	Mary Mwangela Kalima Bakery	Commissioner of Lands	Mary Mwangela Kalima Bakery	Revoke
60	147	Industrial		0.0344	Mathew M Mutia	Commissioner of Lands	Mathew M Mutia	Revoke
61	150	Industrial		0.0352	Bernard Matolo	Commissioner of Lands	Bernard Matolo	Revoke
62	151	Industrial		0.0352	Mary Makau	Commissioner of Lands	Mary Makau	Revoke

	Land Ref. No./Title No.	Reserved/Intended Use	Current Use / Land Category	Area in (Ha)	Original Alotee and Date of Allocation	Allocating Authority	Current Owner & Address	Remarks
63	152	Industrial		0.0398	Bilha Handcrafts	Commissioner of Lands	Bilha Handcrafts	Revoke
64	153	Industrial		0.0366	James M Makenzi	Commissioner of Lands	James M Makenzi	Revoke
65	159	Industrial		0.0345	Kalima Bakery	Commissioner of Lands	Kalima Bakery	Revoke
66	160	Industrial		0.0345	Kalima Bakery	Commissioner of Lands	Kalima Bakery	Revoke
67	161	Industrial		0.0335	Andrew Kitonyi	Commissioner of Lands	Andrew Kitonyi	Revoke
68	163	Industrial		0.0323	Samson Mutuku & Agnes Mutuku	Commissioner of Lands	Samson Mutuku & Agnes Mutuku	Revoke
69	164	Industrial		0.0325	Jennifer Mbatha	Commissioner of Lands	Jennifer Mbatha	Revoke
70	165	Industrial		0.0312	John Kimuyu	Commissioner of Lands	John Kimuyu	Revoke
71	166	Industrial		0.1662	Lema Tyres	Commissioner of Lands	Lema Tyres	Revoke
72	167	Industrial		0.1615	Patrick M Mutuku	Commissioner of Lands	Patrick M Mutuku	Revoke
73	168	Industrial		0.0868	Mrs Mary Mwele	Commissioner of Lands	Mrs Mary Mwele	Revoke
74	169	Industrial		0.088	Robert Mutinda	Commissioner of Lands	Robert Mutinda	Revoke
75	170	Industrial		0.088	Ronald Nzau	Commissioner of Lands	Ronald Nzau	Revoke

	Land Ref. No./Title No.	Reserved/ Intended Use	Current Use / Land Category	Area in (Ha)	Original Allottee and Date of Allocation	Allocating Authority	Current Owner & Address	Remarks
76	171	Industrial		0.088	Joyce Mwikya	Commissioner of Lands	Joyce Mwikya	Revoke
77	172	Industrial		0.0603	James Mutuku	Commissioner of Lands	James Mutuku	Revoke
78	173	Industrial		0.0665	Rose Muia & Gerald Muia	Commissioner of Lands	Rose Muia & Gerald Muia	Revoke
79	174	Industrial		0.1757	Kibwezi Food Growers	Commissioner of Lands	Kibwezi Food Growers	Revoke
80	175	Industrial		0.1688	Wayua Mulwa	Commissioner of Lands	Wayua Mulwa	Revoke
81	176	Industrial		0.0115	Sospeter Kioko	Commissioner of Lands	Sospeter Kioko	Revoke
82	177	Industrial		0.1146	Magana Contractors	Commissioner of Lands	Magana Contractors	Revoke
83	178	Industrial		0.1158	M/S Ecola Leather (k)	Commissioner of Lands	M/S Ecola Leather (k)	Revoke
84	179	Industrial		0.1061	M/S Ecola Leather (k)	Commissioner of Lands	M/S Ecola Leather (k)	Revoke
85	180	Industrial		0.0751	M/S Ecola Leather (k)	Commissioner of Lands	M/S Ecola Leather (k)	Revoke
86	181	Industrial		0.0729	M/S Ecola Leather (k)	Commissioner of Lands	M/S Ecola Leather (k)	Revoke
<b>KIKIMA</b>								
87	1	Industrial	(not surveyed)		Wilfred K Ndolo	Machakos County council	Wilfred K Ndolo	Revoke
88	16	Industrial			Muli Muema Munyoli	Machakos County council	Muli Muema Munyoli	Revoke

	Land Ref. No./Title No.	Reserved/ Intended Use	Current Use / Land Category	Area in (Ha)	Original Allottee and Date of Allocation	Allocating Authority	Current Owner & Address	Remarks
89	17	Industrial			Joseph Musau Ndavi	Machakos County council	Joseph Musau Ndavi	Revoke
90	18	Industrial			Charles K Kikuvi	Machakos County council	Charles K Kikuvi	Revoke
91	19	Industrial			Jeremiah M kyalo	Machakos County council	Jeremiah M kyalo	Revoke
92	29	Industrial			Jack M Mwendo	Machakos County council	Jack M Mwendo	Revoke
93	30	Industrial			Peter K Kyalo	Machakos County council	Peter K Kyalo	Revoke
94	31	Industrial			Samuel Mwinzi Lonzi	Machakos County council	Samuel Mwinzi Lonzi	Revoke
95	32	Industrial			D J Kiilu	Machakos County council	D J Kiilu	Revoke
96	33	Industrial			Tumaini Women Group	Machakos County council	Tumaini Women Group	Revoke
97	34	Industrial			Onesmus M Valenza	Machakos County council	Onesmus M Valenza	Revoke
98	35	Industrial			Reuben Kioko Kakyema	Machakos County council	Reuben Kioko Kakyema	Revoke
99	36	Industrial			Rose M Muli	Machakos County council	Rose M Muli	Revoke
100	37	Industrial			Naomi Nduku Kaseve	Machakos County council	Naomi Nduku Kaseve	Revoke
<b>KIBWEZI</b>								
101	27	Industrial			Lucas Nzombo	Makueni county council	Lucas Nzombo	Revoke

	Land Ref. No./Title No.	Reserved/Intended Use	Current Use/Land Category	Area in (Ha)	Original Allottee and Date of Allocation	Allocating Authority	Current Owner & Address	Remarks
102	28	Industrial			Henry Mutua Haron	Makueni county council	Henry Mutua Haron	Revoke
103	29	Industrial			Ian Gitare	Makueni county council	Ian Gitare	Revoke
104	31	Industrial			Jane M Kasimu	Makueni county council	Jane M Kasimu	Revoke
105	32	Industrial			Paul Kiragu	Makueni county council	Paul Kiragu	Revoke
106	55	Industrial			James K Mwanzia	Makueni county council	James K Mwanzia	Revoke
107	57	Industrial			Jennifer Mutindi	Makueni county council	Jennifer Mutindi	Revoke
108	58	Industrial			Bernard Kaswili	Makueni county council	Bernard Kaswili	Revoke
<b>KITUI</b>								
109	564	Industrial		0.112	Justus K Soi	Commissioner of Lands	Justus K Soi	Revoke
110	565	Industrial		0.112	Justus K Soi	Commissioner of Lands	Justus K Soi	Revoke
111	566	Industrial		0.112	Agnes K Mutethya	Commissioner of Lands	Agnes K Mutethya	Revoke
112	567	Industrial		0.112	Benson Kivathi Nzavadi	Commissioner of Lands	Benson Kivathi Nzavadi	Revoke
113	568	Industrial		0.1726	Dominic Mbindyo	Commissioner of Lands	Dominic Mbindyo	Revoke
114	569	Industrial		0.0903	Grace Mutinda	Commissioner of Lands	Grace Mutinda	Revoke

	Land Ref. No./Title No.	Reserved/ Intended Use	Current Use / Land Category	Area in (Ha)	Original Alottee and Date of Allocation	Allocating Authority	Current Owner & Address	Remarks
115	570	Industrial		0.0463	Tabitha Mbaya	Commissioner of Lands	Tabitha Mbaya	Revoke
116	571	Industrial		0.0486	Mathews K Mwalwa	Commissioner of Lands	Mathews K Mwalwa	Revoke
117	572	Industrial		0.0488	Francis K Nyenze	Commissioner of Lands	Francis K Nyenze	Revoke
118	573	Industrial		0.0488	Francis K Nyenze	Commissioner of Lands	Francis K Nyenze	Revoke
119	574	Industrial		0.0244	Fred Kimoli	Commissioner of Lands	Fred Kimoli	Revoke
120	575	Industrial		0.0244	Julian Kyambi Sau	Commissioner of Lands	Julian Kyambi Sau	Revoke
121	576	Industrial		0.0244	Mwendwa Mulih	Commissioner of Lands	Mwendwa Mulih	Revoke
122	577	Industrial		0.0414	Mulu Kamuu	Commissioner of Lands	Mulu Kamuu	Revoke
123	587	Industrial		0.1028	Japhet K Muasya	Commissioner of Lands	Japhet K Muasya	Revoke
124	588	Industrial		0.0882	Japhet K Muasya	Commissioner of Lands	Japhet K Muasya	Revoke
125	589	Industrial		0.0859	Paster Holdings	Commissioner of Lands	Paster Holdings	Revoke
126	590	Industrial		0.0859	Paster Holdings	Commissioner of Lands	Paster Holdings	Revoke
127	591	Industrial		0.0818	Kinuva M Katee	Commissioner of Lands	Kinuva M Katee	Revoke
128	592	Industrial		0.0421	Joram Makosya	Commissioner of Lands	Joram Makosya	Revoke

	Land Ref. No./Title No.	Reserved/ Intended Use	Current Use / Land Category	Area in (Ha)	Original Alottee and Date of Allocation	Allocating Authority	Current Owner & Address	Remarks
129	593	Industrial		0.0383	B K Lonzi	Commissioner of Lands	B K Lonzi	Revoke
130	594	Industrial		0.0383	Peter Kimenyi	Commissioner of Lands	Peter Kimenyi	Revoke
131	595	Industrial		0.0383	G Mati	Commissioner of Lands	G Mati	Revoke
132	596	Industrial		0.0383	K Mwendwa	Commissioner of Lands	K Mwendwa	Revoke
133	597	Industrial		0.0383	Munyao Mutua	Commissioner of Lands	Munyao Mutua	Revoke
134	598	Industrial		0.0383	William Ndungo	Commissioner of Lands	William Ndungo	Revoke
135	599	Industrial		0.0383	C Ndunge	Commissioner of Lands	C Ndunge	Revoke
136	600	Industrial		0.0383	Boniface Kyalo	Commissioner of Lands	Boniface Kyalo	Revoke
<b>EMBU</b>								
137	1116	Industrial		0.048	Susan Ndegwa	Commissioner of Lands	Susan Ndegwa	Revoke
138	1117	Industrial		0.0489	David Njuki Njenderu	Commissioner of Lands	David Njuki Njenderu	Revoke
139	1118	Industrial		0.0499	Mathew Mugo Gachege	Commissioner of Lands	Mathew Mugo Gachege	Revoke
140	1121	Industrial		0.0527	Boniface N Gikuya	Commissioner of Lands	Boniface N Gikuya	Revoke
141	1122	Industrial		0.0536	Joseph Nthiga	Commissioner of Lands	Joseph Nthiga	Revoke
142	1123	Industrial		0.0547	Johnson N Kithumbu	Commissioner of Lands	Johnson N Kithumbu	Revoke



	Land Ref. No./Title No.	Reserved/ Intended Use	Current Use / Land Category	Area in (Ha)	Original Allottee and Date of Allocation	Allocating Authority	Current Owner & Address	Remarks
143	1124	Industrial		0.0476	Joseph G Njuguna	Commissioner of Lands	Joseph G Njuguna	Revoke
144	1125	Industrial		0.0435	Theresa Minyuki	Commissioner of Lands	Theresa Minyuki	Revoke
145	1126	Industrial		0.386	S I Ngethe	Commissioner of Lands	S I Ngethe	Revoke
146	1137	Industrial		0.0778	Hon Dr Wako A H	Commissioner of Lands	Hon Dr Wako A H	Revoke
147	1142	Industrial		0.053	R W Nyaga	Commissioner of Lands	R W Nyaga	Revoke
148	1150	Industrial		0.0382	John Kamau Kigoro	Commissioner of Lands	John Kamau Kigoro	Revoke
149	1151	Industrial		0.0507	B N Simba	Commissioner of Lands	B N Simba	Revoke
150	1152	Industrial		0.0441	B N Simba	Commissioner of Lands	B N Simba	Revoke
151	1153	Industrial		0.0521	Boniface N Runji	Commissioner of Lands	Boniface N Runji	Revoke
152	1154	Industrial		0.0542	Mary W Korte	Commissioner of Lands	Mary W Korte	Revoke
153	1155	Industrial		0.0527	Gabriel M Maanda	Commissioner of Lands	Gabriel M Maanda	Revoke
154	1156	Industrial		0.0513	Johana Nderi	Commissioner of Lands	Johana Nderi	Revoke
155	1157	Industrial		0.0499	Moffat Nyaga	Commissioner of Lands	Moffat Nyaga	Revoke
156	1158	Industrial		0.0485	Jacqueline W Njue	Commissioner of Lands	Jacqueline W Njue	Revoke

	Land Ref. No./Title No.	Reserved/Intended Use	Current Use / Land Category	Area in (Ha)	Original Allottee and Date of Allocation	Allocating Authority	Current Owner & Address	Remarks
157	1159	Industrial		0.0464	Come Wawira	Commissioner of Lands	Come Wawira	Revoke
158	1160	Industrial		0.0402	Faith Ruguru	Commissioner of Lands	Faith Ruguru	Revoke
159	354	Industrial		0.0755	Charles Mutuma Mbogori	Commissioner of Lands	Charles Mutuma Mbogori	Revoke
160	357	Industrial		0 1003	S K Mbijwe	Commissioner of Lands	S.K Mbijwe	Revoke
<b>NYERI PHASE I</b>								
161	1025	Industrial		0 0616	Checho Investment	Commissioner of Lands	Checho Investment	Revoke
162	1026	Industrial		0.061	Kate Foods	Commissioner of Lands	Kate Foods	Revoke
163	1027	Industrial		0.0403	Nancy Waihera	Commissioner of Lands	Nancy Waihera	Revoke
164	1028	Industrial		0 0415	Teresa S Gitau	Commissioner of Lands	Teresa S Gitau	Revoke
165	1030	Industrial		0 0423	Checho Investment	Commissioner of Lands	Checho Investment	Revoke
166	1031	Industrial		0.0447	Philip Rono	Commissioner of Lands	Philip Rono	Revoke
167	1032	Industrial		0.0434	David Mutunga	Commissioner of Lands	David Mutunga	Revoke
168	1033	Industrial		0.0466	Kezia Njeri Mureithi	Commissioner of Lands	Kezia Njeri Mureithi	Revoke
169	1034	Industrial		0.049	Joyce Wanjiku	Commissioner of Lands	Joyce Wanjiku	Revoke

	Land Ref. No./Title No.	Reserved/ Intended Use	Current Use / Land Category	Area in (Ha)	Original Allottee and Date of Allocation	Allocating Authority	Current Owner & Address	Remarks
170	1035	Industrial		0.079	Jecinta Wangui Kaboro	Commissioner of Lands	Jecinta Wangui Kaboro	Revoke
171	1037	Industrial		0.0449	Ellen Wanjuru Kaguthu	Commissioner of Lands	Ellen Wanjuru Kaguthu	Revoke
172	1038	Industrial		0.0479	Esther Njeri	Commissioner of Lands	Esther Njeri	Revoke
173	1040	Industrial		0.0434	Isabella N Njogu	Commissioner of Lands	Isabella N Njogu	Revoke
174	1043	Industrial		0.0555	Rosemary W Gitau	Commissioner of Lands	Rosemary W Gitau	Revoke
<b>NYERI PHASE 2</b>								
175	977	Industrial		0.0511	J M Hungu	Commissioner of Lands	J M Hungu	Revoke
176	984	Industrial		0.0317	Lucy Wangari	Commissioner of Lands	Lucy Wangari	Revoke
177	987	Industrial		0.0817	Stanley Mwangi	Commissioner of Lands	Stanley Mwangi	Revoke
178	988	Industrial		0.0536	Johnson M Mureithi	Commissioner of Lands	Johnson M Mureithi	Revoke
179	989	Industrial		0.0773	Patrick Muira	Commissioner of Lands	Patrick Muira	Revoke
180	990	Industrial		0.0468	S W Nderi	Commissioner of Lands	S W Nderi	Revoke
181	991	Industrial		0.0314	M W Kimotho	Commissioner of Lands	M W Kimotho	Revoke
182	992	Industrial		0.0429	Benson K Kariuki	Commissioner of Lands	Benson K Kariuki	Revoke

	Land Ref. No./Title No.	Reserved/Intended Use	Current Use/ Land Category	Area in (Ha)	Original Allottee and Date of Allocation	Allocating Authority	Current Owner & Address	Remarks
183	993	Industrial		0.048	Anne W Njogu	Commissioner of Lands	Anne W Njogu	Revoke
184	994	Industrial		0.0419	Johnson Kigo	Commissioner of Lands	Johnson Kigo	Revoke
185	995	Industrial		0.0495	Johnson Kigo	Commissioner of Lands	Johnson Kigo	Revoke
186	996	Industrial		0.0136	Richard Gikuh	Commissioner of Lands	Richard Gikuh	Revoke
187	1004	Industrial		0.048	Mwangi Wa Ngaru	Commissioner of Lands	Mwangi Wa Ngaru	Revoke
188	1005	Industrial		0.0243	Stephen K Gitonga	Commissioner of Lands	Stephen K Gitonga	Revoke
189	1013	Industrial		0.0493	Naomi Wairimu Ngethe	Commissioner of Lands	Naomi Wairimu Ngethe	Revoke
190	1017	Industrial		0.0473	Madrine Njogi	Commissioner of Lands	Madrine Njogi	Revoke
<b>KARATINA</b>								
191	658	Industrial		0.0242	David M Ngari	Nyeri County Council	David M Ngari	Revoke
192	667	Industrial		0.01611	Ernest O Attiende	Nyeri County Council	Ernest O Attiende	Revoke
193	682	Industrial		0.0038	Josephat M Ndiku	Nyeri County Council	Josephat M Ndiku	Revoke
194	683	Industrial		0.0121	Grace G Kamau	Nyeri County Council	Grace G Kamau	Revoke
195	688	Industrial		0.0792	James Karuki	Nyeri County Council	James Kariuki	Revoke
<b>MURANGA</b>								

	Land Ref. No./Title No.	Reserved/Intended Use	Current Use / Land Category	Area in (Ha)	Original Allottee and Date of Allocation	Allocating Authority	Current Owner & Address	Remarks
196	50	Industrial						Investigate
197	65	Industrial						Investigate
<b>MOMBASA</b>								
198	1616	Industrial		0.6057	Muska	Commissioner of Lands		Investigate
199	1635	Industrial		0.1349		Commissioner of Lands		Investigate
200	1636	Industrial		0.1362		Commissioner of Lands		Investigate
201	1637	Industrial		0.074		Commissioner of Lands		Investigate
202	1640	Industrial		0.0729		Commissioner of Lands		Investigate
203	1641	Industrial		0.0489		Commissioner of Lands		Investigate
204	1644	Industrial		0.0489		Commissioner of Lands		Investigate
205	1645	Industrial		0.0489		Commissioner of Lands		Investigate
206	1648	Industrial		0.0489		Commissioner of Lands		Investigate
207	1649	Industrial		0.0821		Commissioner of Lands		Investigate
208	1650	Industrial		0.0854		Commissioner of Lands		Investigate
209	1651	Industrial		0.744		Commissioner of Lands		Investigate
210	1652	Industrial		0.0727		Commissioner of Lands		Investigate

	Land Ref. No./Title No.	Reserved/ Intended Use	Current Use / Land Category	Area in (Ha)	Original Alottee and Date of Allocation	Allocating Authority	Current Owner & Address	Remarks
211	1653	Industrial		0.079		Commissioner of Lands		Investigate
212	1654	Industrial		0.0777		Commissioner of Lands		Investigate
213	1655	Industrial		0.1053		Commissioner of Lands		Investigate
214	1656	Industrial		0.1128		Commissioner of Lands		Investigate
215	1657	Industrial		0.1134		Commissioner of Lands		Investigate
216	1658	Industrial		0.114		Commissioner of Lands		Investigate
217	1659	Industrial		0.114		Commissioner of Lands		Investigate
218	MN/V/1616	Industrial	Residential		Muska Holdings	Commissioner of Lands	Muska Holdings	Investigate
219	MN/V/1636-1637	Industrial				Commissioner of Lands		Investigate
220	MN/V/1640-1641	Industrial				Commissioner of Lands		Investigate
221	MN/V/1644-1645	Industrial				Commissioner of Lands		Investigate
222	MN/V/1648	Industrial				Commissioner of Lands		Investigate
223	MN/V/1650-1659	Industrial				Commissioner of Lands		Investigate
<b>VOI</b>								
224	13	Industrial			Wakise Clothing	Commissioner of Lands	Wakise Clothing	Revoke

	Land Ref. No./Title No.	Reserved/ Intended Use	Current Use / Land Category	Area in (Ha)	Original Allottee and Date of Allocation	Allocating Authority	Current Owner & Address	Remarks
225	18A	Industrial			A Maganya	Commissioner of Lands	A Maganya	Revoke
226	18B	Industrial			Conette Makesa	Commissioner of Lands	Conette Makesa	Revoke
227	19A	Industrial			B Mjoba	Commissioner of Lands	B Mjoba	Revoke
228	19B	Industrial			Samuel Kinga	Commissioner of Lands	Samuel Kinga	Revoke
229	21A	Industrial			J Kinoti	Commissioner of Lands	J Kinoti	Revoke
230	21B	Industrial			J Gitobu	Commissioner of Lands	J Gitobu	Revoke
231	22A	Industrial			Lydia Alivite	Commissioner of Lands	Lydia Alivite	Revoke
232	22B	Industrial			Dominic Ndivo	Commissioner of Lands	Dominic Ndivo	Revoke
233	23A	Industrial			S Mkala	Commissioner of Lands	S Mkala	Revoke
234	25	Industrial			Mary W Munyao	Commissioner of Lands	Mary W Munyao	Revoke
235	26A	Industrial			Eliud Mutua Silah	Commissioner of Lands	Eliud Mutua Silah	Revoke
236	26B	Industrial			Francisca Mumbua Mutua	Commissioner of Lands	Francisca Mumbua Mutua	Revoke
237	27	Industrial			Naomi M Muga	Commissioner of Lands	Naomi M Muga	Revoke
238	28A	Industrial			Edna Wakesho	Commissioner of Lands	Edna Wakesho	Revoke

	Land Ref. No./Title No.	Reserved/ Intended Use	Current Use / Land Category	Area in (Ha)	Original Allottee and Date of Allocation	Allocating Authority	Current Owner & Address	Remarks
239	28B	Industrial			Anyango Atieno	Commissioner of Lands	Anyango Atieno	Revoke
<b>MALINDI</b>								
240	1	Industrial		0.08		Commissioner of Lands		Investigate
241	2	Industrial		0.09		Commissioner of Lands		Investigate
242	3	Industrial		0.09		Commissioner of Lands		Investigate
243	4	Industrial		0.09		Commissioner of Lands		Investigate
244	5	Industrial		0.09		Commissioner of Lands		Investigate
245	6	Industrial		0.09		Commissioner of Lands		Investigate
246	7	Industrial		0.08		Commissioner of Lands		Investigate
247	8	Industrial		0.08		Commissioner of Lands		Investigate
248	9	Industrial		0.08		Commissioner of Lands		Investigate
249	10	Industrial		0.08		Commissioner of Lands		Investigate
250	11	Industrial		0.08		Commissioner of Lands		Investigate
251	12	Industrial		0.08		Commissioner of Lands		Investigate
252	13	Industrial		0.08		Commissioner of Lands		Investigate



	Land Ref. No./Title No.	Reserved/ Intended Use	Current Use / Land Category	Area in (Ha)	Original Allottee and Date of Allocation	Allocating Authority	Current Owner & Address	Remarks
253	14	Industrial		0.08		Commissioner of Lands		Investigate
254	15	Industrial		0.06		Commissioner of Lands		Investigate
255	16	Industrial		0.06		Commissioner of Lands		Investigate
256	17	Industrial		0.06		Commissioner of Lands		Investigate
257	18	Industrial		0.07		Commissioner of Lands		Investigate
258	19	Industrial		0.07		Commissioner of Lands		Investigate
259	20	Industrial		0.06		Commissioner of Lands		Investigate
260	21	Industrial		0.06		Commissioner of Lands		Investigate
261	22	Industrial		0.06		Commissioner of Lands		Investigate
262	23	Industrial		0.06		Commissioner of Lands		Investigate
263	24	Industrial		0.06		Commissioner of Lands		Investigate
264	25	Industrial		0.06		Commissioner of Lands		Investigate
265	26	Industrial		0.06		Commissioner of Lands		Investigate
266	27	Industrial		0.06		Commissioner of Lands		Investigate

	Land Ref. No./Title No.	Reserved/Intended Use	Current Use/ Land Category	Area in (Ha)	Original Allottee and Date of Allocation	Allocating Authority	Current Owner & Address	Remarks
267	28	Industrial		0.055		Commissioner of Lands		Investigate
268	29	Industrial		0.06		Commissioner of Lands		Investigate
269	30	Industrial		0.06		Commissioner of Lands		Investigate
270	31	Industrial		0.06		Commissioner of Lands		Investigate
271	32	Industrial		0.06		Commissioner of Lands		Investigate
272	33	Industrial		0.06		Commissioner of Lands		Investigate
273	34	Industrial		0.07	Famau Mohammed	Commissioner of Lands	Famau Mohammed	Investigate
274	35	Industrial		0.06	M A Hussien	Commissioner of Lands	M A Hussien	Investigate
275	36	Industrial		0.06	Bongo Investment	Commissioner of Lands	Bongo Investment	Investigate
276	37	Industrial		0.06	J Sammy Ndaa	Commissioner of Lands	J Sammy Ndaa	Investigate
277	38	Industrial		0.055	Samuel Brya	Commissioner of Lands	Samuel Brya	Investigate
278	39	Industrial		0.08	Francis T Kalume	Commissioner of Lands	Francis T Kalume	Investigate
279	40	Industrial		0.06	A K Mohammed Abukadir	Commissioner of Lands	A K Mohammed Abukadir	Investigate
280	41	Industrial		0.06	Bae Abdul Kadir	Commissioner of Lands	Bae Abdul Kadir	Investigate

	Land Ref. No./Title No.	Reserved/ Intended Use	Current Use / Land Category	Area in (Ha)	Original Allottee and Date of Allocation	Allocating Authority	Current Owner & Address	Remarks
281	42	Industrial		0.06		Commissioner of Lands		Investigate
282	43	Industrial		0.06		Commissioner of Lands		Investigate
283	44	Industrial		0.06		Commissioner of Lands		Investigate
284	45	Industrial		0.06		Commissioner of Lands		Investigate
285	46	Industrial		0.06		Commissioner of Lands		Investigate
286	47	Industrial		0.06		Commissioner of Lands		Investigate
287	48	Industrial		0.06		Commissioner of Lands		Investigate
288	49	Industrial		0.06		Commissioner of Lands		Investigate
289	50	Industrial		0.08		Commissioner of Lands		Investigate
290	51	Industrial		0.06		Commissioner of Lands		Investigate
291	52	Industrial		0.07		Commissioner of Lands		Investigate
292	53	Industrial		0.07		Commissioner of Lands		Investigate
293	54	Industrial		0.07		Commissioner of Lands		Investigate
294	55	Industrial		0.07		Commissioner of Lands		Investigate

	Land Ref. No./Title No.	Reserved/ Intended Use	Current Use / Land Category	Area in (Ha)	Original Allottee and Date of Allocation	Allocating Authority	Current Owner & Address	Remarks
295	56	Industrial		0.07		Commissioner of Lands		Investigate
296	57	Industrial		0.07		Commissioner of Lands		Investigate
297	58	Industrial		0.06		Commissioner of Lands		Investigate
298	59	Industrial		0.06		Commissioner of Lands		Investigate
299	60	Industrial		0.06		Commissioner of Lands		Investigate
300	61	Industrial		0.06		Commissioner of Lands		Investigate
301	62	Industrial		0.06		Commissioner of Lands		Investigate
302	63	Industrial		0.06		Commissioner of Lands		Investigate
303	64	Industrial		0.06		Commissioner of Lands		Investigate
304	65	Industrial		0.06		Commissioner of Lands		Investigate
305	66	Industrial		0.06		Commissioner of Lands		Investigate
306	67	Industrial		0.06		Commissioner of Lands		Investigate
307	68	Industrial		0.06		Commissioner of Lands		Investigate
308	69	Industrial		0.06		Commissioner of Lands		Investigate

	Land Ref. No./Title No.	Reserved/ Intended Use	Current Use / Land Category	Area in (Ha)	Original Allottee and Date of Allocation	Allocating Authority	Current Owner & Address	Remarks
309	70	Industrial		0.07		Commissioner of Lands		Investigate
310	71	Industrial		0.07		Commissioner of Lands		Investigate
311	72	Industrial		0.07		Commissioner of Lands		Investigate
312	73	Industrial		0.07		Commissioner of Lands		Investigate
<b>TAVETA</b>								
313	1	Industrial			Headlam Sallelu	Taveta County Council	Headlam Sallelu	Revoke
314	2	Industrial			Furaha Women Group	Taveta County Council	Furaha Women Group	Revoke
315	3	Industrial			Furaha Women Group	Taveta County Council	Furaha Women Group	Revoke
316	4	Industrial			Christopher Nguruwi	Taveta County Council	Christopher Nguruwi	Revoke
317	5	Industrial			Christopher Nguruwi	Taveta County Council	Christopher Nguruwi	Revoke
318	6	Industrial			Nicholas Nzioka	Taveta County Council	Nicholas Nzioka	Revoke
319	8	Industrial			Robert Muthama Mwindu	Taveta County Council	Robert Muthama Mwindu	Revoke
320	9	Industrial			New Magina Welfare G	Taveta County Council	New Magina Welfare G	Revoke

	Land Ref. No./Title No.	Reserved/Intended Use	Current Use / Land Category	Area in (Ha)	Original Allottee and Date of Allocation	Allocating Authority	Current Owner & Address	Remarks
321	10	Industrial			S Kitonyi	Taveta County Council	S Kitonyi	Revoke
322	11	Industrial			Taveta Ginners	Taveta County Council	Taveta Ginners	Revoke
323	12	Industrial			George Mangi	Taveta County Council	George Mangi	Revoke
324	13	Industrial			Eric Maru	Taveta County Council	Eric Maru	Revoke
325	14	Industrial			Jane Mulei	Taveta County Council	Jane Mulei	Revoke
326	16	Industrial			Gedion Mwendwa	Taveta County Council	Gedion Mwendwa	Revoke
327	17	Industrial			Kamau Chege	Taveta County Council	Kamau Chege	Revoke
328	18	Industrial			Samson Binda	Taveta County Council	Samson Binda	Revoke
329	19	Industrial			Joseph Sifa	Taveta County Council	Joseph Sifa	Revoke
330	20	Industrial			Joseph Sifa	Taveta County Council	Joseph Sifa	Revoke
331	21	Industrial			Daniel Muturi	Taveta County Council	Daniel Muturi	Revoke
<b>NAKURU</b>								
332	274	Industrial		0.0526	Bome Meal Project	Commissioner of Lands	Bome Meal Project	Revoke
333	275	Industrial		0.053	Bome Meal Project	Commissioner of Lands	Bome Meal Project	Revoke
334	276	Industrial		0.0495	Woodmart Enterprises	Commissioner of Lands	Woodmart Enterprises	Revoke

	Land Ref. No./Title No.	Reserved/ Intended Use	Current Use / Land Category	Area in (Ha)	Original Alottee and Date of Allocation	Allocating Authority	Current Owner & Address	Remarks
335	277	Industrial		0.0495	M K Holdings Ltd	Commissioner of Lands	M K Holdings Ltd	Revoke
336	287	Industrial		0.0169	Col Sitiency	Commissioner of Lands	Col Sitiency	Revoke
337	289	Industrial		0.1372	Sel & Barnet	Commissioner of Lands	Sel & Barnet	Revoke
338	290	Industrial		0.866	Polyfyed Ltd	Commissioner of Lands	Polyfyed Ltd	Revoke
339	296	Industrial		0.2157	Laban Kiptui	Commissioner of Lands	Laban Kiptui	Revoke
340	297	Industrial		0.2196	Laban Kiptui	Commissioner of Lands	Laban Kiptui	Revoke
341	303	Industrial		0.1162	Peter Macharia Marianjogu	Commissioner of Lands	Peter Macharia Marianjogu	Revoke
342	304	Industrial		0.0298	Sam K Ngugi	Commissioner of Lands	Sam K Ngugi	Revoke
343	311	Industrial		0.0716	Nakuru Floor Tiles	Commissioner of Lands	Nakuru Floor Tiles	Revoke
344	312	Industrial		0.01197	Nakuru Chalk	Commissioner of Lands	Nakuru Chalk	Revoke
345	313	Industrial		0.0531	Karatina Roofing Tiles	Commissioner of Lands	Karatina Roofing Tiles	Revoke
346	314	Industrial		0.0591	Karatina Roofing Tiles	Commissioner of Lands	Karatina Roofing Tiles	Revoke
347	315	Industrial		0.0647	Endo Ltd	Commissioner of Lands	Endo Ltd	Revoke
348	316	Industrial		0.0727	Endo Ltd	Commissioner of Lands	Endo Ltd	Revoke

	Land Ref. No./Title No.	Reserved/Intended Use	Current Use / Land Category	Area in (Ha)	Original Alottee and Date of Allocation	Allocating Authority	Current Owner & Address	Remarks
<b>KARBARNET</b>								
349	246	Industrial		0.035	Hosea Kiplangat	Commissioner of Lands	Hosea Kiplangat	Revoke
350	247	Industrial		0.036	Hosea Kiplangat	Commissioner of Lands	Hosea Kiplangat	Revoke
351	248	Industrial		0.058	Jane J Chesire	Commissioner of Lands	Jane J Chesire	Revoke
352	249	Industrial		0.045	Joseph Chebet	Commissioner of Lands	Joseph Chebet	Revoke
353	250	Industrial		0.045	Daniel K Boiwo	Commissioner of Lands	Daniel K Boiwo	Revoke
354	251	Industrial		0.045	Hosea Kiplangat	Commissioner of Lands	Hosea Kiplangat	Revoke
355	252	Industrial		0.045	Hosea Kiplangat	Commissioner of Lands	Hosea Kiplangat	Revoke
356	253	Industrial		0.059	Hosea Kiplangat	Commissioner of Lands	Hosea Kiplangat	Revoke
357	255	Industrial		0.099	E K C Komen	Commissioner of Lands	E K C Komen	Revoke
358	256	Industrial		0.053	Chesire Amdany	Commissioner of Lands	Chesire Amdany	Revoke
359	257	Industrial		0.066	John Lokorio	Commissioner of Lands	John Lokorio	Revoke
360	258	Industrial		0.045	Korosiot Hotel	Commissioner of Lands	Korosiot Hotel	Revoke
361	259	Industrial		0.045	Prof Moses Limo	Commissioner of Lands	Prof Moses Limo	Revoke
362	260	Industrial		0.05	Joshua Kiprotich	Commissioner of Lands	Joshua Kiprotich	Revoke



	Land Ref. No./Title No.	Reserved/Intended Use	Current Use / Land Category	Area in (Ha)	Original Allottee and Date of Allocation	Allocating Authority	Current Owner & Address	Remarks
363	261	Industrial		0.052	Mary Bargetuny	Commissioner of Lands	Mary Bargetuny	Revoke
364	262	Industrial		0.045	Wilson A Bonin	Commissioner of Lands	Wilson A Bonin	Revoke
365	263	Industrial		0.059	Peter Sang	Commissioner of Lands	Peter Sang	Revoke
366	264	Industrial		0.074	Paul Langat	Commissioner of Lands	Paul Langat	Revoke
367	265	Industrial		0.037	Kipkosgei Kipkebut	Commissioner of Lands	Kipkosgei Kipkebut	Revoke
368	266	Industrial		0.04	Charles Baynam Kebut	Commissioner of Lands	Charles Baynam Kebut	Revoke
369	267	Industrial		0.045	Emon Youth Group	Commissioner of Lands	Emon Youth Group	Revoke
370	268	Industrial		0.037	Subot Company Limited	Commissioner of Lands	Subot Company Limited	Revoke
371	269	Industrial		0.044	Sel & Barnet Limited	Commissioner of Lands	Sel & Barnet Limited	Revoke
372	270	Industrial		0.045	Romil Agencies	Commissioner of Lands	Romil Agencies	Revoke
373	271	Industrial		0.078	Peter K Yatich	Commissioner of Lands	Peter K Yatich	Revoke
374	272	Industrial		0.037	Kipkurui Moi Sang	Commissioner of Lands	Kipkurui Moi Sang	Revoke
375	273	Industrial		0.039	Wesley K Maritim	Commissioner of Lands	Wesley K Maritim	Revoke

	Land Ref. No./Title No.	Reserved/Intended Use	Current Use / Land Category	Area in (Ha)	Original Alottee and Date of Allocation	Allocating Authority	Current Owner & Address	Remarks
376	274	Industrial		0.039	Rose Chepkukru Maina	Commissioner of Lands	Rose Chepkukru Maina	Revoke
377	275	Industrial		0.039	Eileen J Ngochoch	Commissioner of Lands	Eileen J Ngochoch	Revoke
378	276	Industrial		0.039	Micheal E.A Yegon	Commissioner of Lands	Micheal E.A Yegon	Revoke
379	277	Industrial		0.039	Talai Ventures Limited	Commissioner of Lands	Talai Ventures Limited	Revoke
380	278	Industrial		0.039	Kiplagat Yatich	Commissioner of Lands	Kiplagat Yatich	Revoke
381	279	Industrial		0.039	Joseph Chesire	Commissioner of Lands	Joseph Chesire	Revoke
382	281	Industrial		0.066	Johnson Naitutai	Commissioner of Lands	Johnson Naitutai	Revoke
<b>NAROK</b>								
383	1	Industrial			Cinergy Investment	Commissioner of Lands	Cinergy Investment	Revoke
384	2	Industrial			Cinergy Investment	Commissioner of Lands	Cinergy Investment	Revoke
385	3	Industrial			Cinergy Investment	Commissioner of Lands	Cinergy Investment	Revoke
386	4	Industrial			Johana Malakwa Rotich	Commissioner of Lands	Johana Malakwa Rotich	Revoke
387	5	Industrial			Kibose Rotich	Commissioner of Lands	Kibose Rotich	Revoke
388	6	Industrial			L C Juliana Mrs	Commissioner of Lands	L C Juliana Mrs	Revoke

	Land Ref. No./Title No.	Reserved/ Intended Use	Current Use/ Land Category	Area in (Ha)	Original Allottee and Date of Allocation	Allocating Authority	Current Owner & Address	Remarks
389	7	Industrial			Julius Korir	Commissioner of Lands	Julius Korir	Revoke
390	8	Industrial			Francis Memiso Kiptungal	Commissioner of Lands	Francis Memiso Kiptungal	Revoke
391	9	Industrial			David Lekuta Ole Sulunya	Commissioner of Lands	David Lekuta Ole Sulunya	Revoke
392	10	Industrial			Ologadhar Ole Musuni	Commissioner of Lands	Ologadhar Ole Musuni	Revoke
393	11	Industrial			James Ole Mukui	Commissioner of Lands	James Ole Mukui	Revoke
394	12	Industrial			Bernard Ole Turop	Commissioner of Lands	Bernard Ole Turop	Revoke
395	13	Industrial			Johnson Visia	Commissioner of Lands	Johnson Visia	Revoke
396	14	Industrial			Lillian Jerop Kipsang	Commissioner of Lands	Lillian Jerop Kipsang	Revoke
397	16	Industrial			Evans Ole Kimaru	Commissioner of Lands	Evans Ole Kimaru	Revoke
398	36	Industrial			Koseei Suppliers	Commissioner of Lands	Koseei Suppliers	Revoke
<b>ELDORET I</b>								
399	50	Industrial		0.07	Kipkirui Koech	Commissioner of Lands	Kipkirui Koech	Revoke
400	51	Industrial		0.07	Anne J K Banda	Commissioner of Lands	Anne J K Banda	Revoke
401	52	Industrial		0.07	Simoen Ngeny	Commissioner of Lands	Simoen Ngeny	Revoke

	Land Ref. No./Title No.	Reserved/Intended Use	Current Use/ Land Category	Area in (Ha)	Original Alottee and Date of Allocation	Allocating Authority	Current Owner & Address	Remarks
402	53	Industrial		0.07	Endo Holdings Limited	Commissioner of Lands	Endo Holdings Limited	Revoke
403	54	Industrial		0.07	John Sambu	Commissioner of Lands	John Sambu	Revoke
404	55	Industrial		0.0715	Betty Maina	Commissioner of Lands	Betty Maina	Revoke
405	56	Industrial		0.1212	Kibelsoi Investments	Commissioner of Lands	Kibelsoi Investments	Revoke
406	65	Industrial		0.072	Benjamin Kipkulei	Commissioner of Lands	Benjamin Kipkulei	Revoke
407	66	Industrial		0.072	Benjamin Kipkulei	Commissioner of Lands	Benjamin Kipkulei	Revoke
408	67	Industrial		0.0702	Benjamin Kipkulei	Commissioner of Lands	Benjamin Kipkulei	Revoke
409	68	Industrial		0.0702	Benjamin Kipkulei	Commissioner of Lands	Benjamin Kipkulei	Revoke
410	69	Industrial		0.0702	Benjamin Kipkulei	Commissioner of Lands	Benjamin Kipkulei	Revoke
411	70	Industrial		0.0702	Benjamin Kipkulei	Commissioner of Lands	Benjamin Kipkulei	Revoke
412	71	Industrial		0.0702	Benjamin Kipkulei	Commissioner of Lands	Benjamin Kipkulei	Revoke
413	72	Industrial		0.0702	Benjamin Kipkulei	Commissioner of Lands	Benjamin Kipkulei	Revoke
414	73	Industrial		0.0702	Benjamin Kipkulei	Commissioner of Lands	Benjamin Kipkulei	Revoke
415	74	Industrial		0.0702	Benjamin Kipkulei	Commissioner of Lands	Benjamin Kipkulei	Revoke

	Land Ref. No./Title No.	Reserved/ Intended Use	Current Use / Land Category	Area in (Ha)	Original Allottee and Date of Allocation	Allocating Authority	Current Owner & Address	Remarks
416	75	Industrial		0.05	Uasin Gishu Weekly	Commissioner of Lands	Uasin Gishu Weekly	Revoke
417	76	Industrial		0.048	Hosea Kiplagat	Commissioner of Lands	Hosea Kiplagat	Revoke
418	77	Industrial		0.048	Hosea Kiplagat	Commissioner of Lands	Hosea Kiplagat	Revoke
419	78	Industrial		0.048	Jane Chepkemoi	Commissioner of Lands	Jane Chepkemoi	Revoke
420	79	Industrial		0.0324	Eliud Parsankul	Commissioner of Lands	Eliud Parsankul	Revoke
421	80	Industrial		0.0341	Endo Holdings Limited	Commissioner of Lands	Endo Holdings Limited	Revoke
422	83	Industrial		0.0467	Kaprono Mitei	Commissioner of Lands	Kaprono Mitei	Revoke
423	84	Industrial		0.0457	David Kiprono	Commissioner of Lands	David Kiprono	Revoke
424	85	Industrial		0.0457	John Sambu	Commissioner of Lands	John Sambu	Revoke
425	86	Industrial		0.0423	John Sambu	Commissioner of Lands	John Sambu	Revoke
426	97	Industrial		0.5381	Kamesh & Shadrack	Commissioner of Lands	Kamesh & Shadrack	Revoke
427	108	Industrial		0.0682	Titus Chebon	Commissioner of Lands	Titus Chebon	Revoke
428	1260	Industrial		0.1033	Besa Shops	Commissioner of Lands	Besa Shops	Revoke
429	1261	Industrial		0.0604	Robert Tinega	Commissioner of Lands	Robert Tinega	Revoke

	Land Ref. No./Title No.	Reserved/Intended Use	Current Use / Land Category	Area in (Ha)	Original Allottee and Date of Allocation	Allocating Authority	Current Owner & Address	Remarks
<b>KERICHO</b>								
430	1438	Industrial		0.385	Melkos Printing Systems	Commissioner of Lands	Melkos Printing Systems	Revoke
431	1439	Industrial		0.0956	David Korir	Commissioner of Lands	David Korir	Revoke
432	1440	Industrial		0.0849	Charles Gisore	Commissioner of Lands	Charles Gisore	Revoke
433	1441	Industrial		0.0455	Noah Arap Too	Commissioner of Lands	Noah Arap Too	Revoke
434	1442	Industrial		0.0553	G A Rogito	Commissioner of Lands	G A Rogito	Revoke
435	1443	Industrial		0.0572	Susan C Ngeny	Commissioner of Lands	Susan C Ngeny	Revoke
436	1444	Industrial		0.0543	H F K Ngetich	Commissioner of Lands	H F K Ngetich	Revoke
437	1445	Industrial		0.0515	Kan Investments	Commissioner of Lands	Kan Investments	Revoke
438	1446	Industrial		0.0487	Kan Investments	Commissioner of Lands	Kan Investments	Revoke
439	1447	Industrial		0.0467	Kan Investments	Commissioner of Lands	Kan Investments	Revoke
440	1449	Industrial		0.0651	R M Kenduiywa	Commissioner of Lands	R M Kenduiywa	Revoke
441	1450	Industrial		0.0562	J K A Ruto	Commissioner of Lands	J K A Ruto	Revoke
442	1451	Industrial		0.0588	Emily Chepkemboi	Commissioner of Lands	Emily Chepkemboi	Revoke

	Land Ref. No./Title No.	Reserved/ Intended Use	Current Use / Land Category	Area in (Ha)	Original Alottee and Date of Allocation	Allocating Authority	Current Owner & Address	Remarks
443	1455	Industrial		0.0451	Ermete Investment	Commissioner of Lands	Ermete Investment	Revoke
444	1456	Industrial		0.04	James K Maiyo	Commissioner of Lands	James K Maiyo	Revoke
445	1457	Industrial		0.035	D K Mokua	Commissioner of Lands	D K Mokua	Revoke
446	1458	Industrial		0.03	G K A Yegon	Commissioner of Lands	G K A Yegon	Revoke
447	1471	Industrial		0.0165	R K Rono	Commissioner of Lands	R K Rono	Revoke
448	1474	Industrial		0.1177	Joseph Rotich	Commissioner of Lands	Joseph Rotich	Revoke
449	1480	Industrial		0.0304	Hema Investments Ltd	Commissioner of Lands	Hema Investments Ltd	Revoke
450	1482	Industrial		0.0863	Esther Jeptepkeny	Commissioner of Lands	Esther Jeptepkeny	Revoke
451	1483	Industrial		0.0736	K A Lang'at	Commissioner of Lands	K A Lang'at	Revoke
452	1484	Industrial		0.0862	F A Ruto	Commissioner of Lands	F A Ruto	Revoke
453	1485	Industrial		0.0137	Sarah C Langat	Commissioner of Lands	Sarah C Langat	Revoke
454	1486	Industrial		0.0406	J K Sitenei	Commissioner of Lands	J K Sitenei	Revoke
455	1487	Industrial		0.0429	J C Ngeno	Commissioner of Lands	J C Ngeno	Revoke
456	1488	Industrial		0.0418	Z P Mitei	Commissioner of Lands	Z P Mitei	Revoke

	Land Ref. No./Title No.	Reserved/Intended Use	Current Use / Land Category	Area in (Ha)	Original Allottee and Date of Allocation	Allocating Authority	Current Owner & Address	Remarks
457	1490	Industrial		0.0429	Joseph K Ngetich	Commissioner of Lands	Joseph K Ngetich	Revoke
458	1492	Industrial		0.0717	K A Soi	Commissioner of Lands	K A Soi	Revoke
459	1493	Industrial		0.0459	Joye Chepkoech	Commissioner of Lands	Joye Chepkoech	Revoke
460	1494	Industrial		0.0642	Joseph Rono	Commissioner of Lands	Joseph Rono	Revoke
461	1495	Industrial		0.0165	Som Garage	Commissioner of Lands	Som Garage	Revoke
462	1464	Industrial		0.0517	Gotab Sanik Enterprises	Commissioner of Lands	Gotab Sanik Enterprises	Revoke
463	1474 (F)	Industrial		0.0517	Kysuge Soi	Commissioner of Lands	Kysuge Soi	Revoke
464	1475 (E)	Industrial		0.0517	J K Mambit	Commissioner of Lands	J K Mambit	Revoke
465	1476 (D)	Industrial		0.0517	J T A Rotich	Commissioner of Lands	J T A Rotich	Revoke
<b>KITALE</b>								
466	87	Industrial		0.0583	Hancarken Investments	Commissioner of Lands	Hancarken Investments	Revoke
467	88	Industrial		0.0583	Myrs School of Tailoring	Commissioner of Lands	Myrs School of Tailoring	Revoke
468	89	Industrial		0.0583	Emel Investments	Commissioner of Lands	Emel Investments	Revoke
469	90	Industrial		0.0583	M/S Schofloric Sweets	Commissioner of Lands	M/S Schofloric Sweets	Revoke



	Land Ref. No./Title No.	Reserved/ Intended Use	Current Use / Land Category	Area in (Ha)	Original Alottee and Date of Allocation	Allocating Authority	Current Owner & Address	Remarks
470	91	Industrial		0.0583	Mana Enterprises	Commissioner of Lands	Mana Enterprises	Revoke
471	92	Industrial		0.0583	Achys H Products	Commissioner of Lands	Achys H Products	Revoke
472	93	Industrial		0.0583	Mwachumac Enterprises	Commissioner of Lands	Mwachumac Enterprises	Revoke
473	94	Industrial		0.0583	Bushrose Metal Fabr	Commissioner of Lands	Bushrose Metal Fabr	Revoke
474	95	Industrial		0.0609	Stephen Malika Eshuchi	Commissioner of Lands	Stephen Malika Eshuchi	Revoke
475	96	Industrial		0.0609	Biliah A Malika	Commissioner of Lands	Biliah A Malika	Revoke
476	97	Industrial		0.0609	J C Agui	Commissioner of Lands	J C Agui	Revoke
477	100	Industrial		0.0609	Kipkemei J K	Commissioner of Lands	Kipkemei J K	Revoke
478	101	Industrial		0.0609	Ester Jeptepkeny	Commissioner of Lands	Ester Jeptepkeny	Revoke
479	102	Industrial		0.0609		Commissioner of Lands		Revoke
480	103	Industrial		0.0609	Joseph Kiboti	Commissioner of Lands	Joseph Kiboti	Revoke
481	104	Industrial		0.0609	Jospeph K Keter	Commissioner of Lands	Jospeph K Keter	Revoke
482	105	Industrial		0.0609	Nancy Waitthera	Commissioner of Lands	Nancy Waitthera	Revoke
483	106	Industrial		0.0609	Charles Obwavo	Commissioner of Lands	Charles Obwavo	Revoke

	Land Ref. No./Title No.	Reserved/Intended Use	Current Use / Land Category	Area in (Ha)	Original Allottee and Date of Allocation	Allocating Authority	Current Owner & Address	Remarks
484	107	Industrial		0.0609	Mathew Simiyu	Commissioner of Lands	Mathew Simiyu	Revoke
485	108	Industrial		0.0609	Leah Jelagat	Commissioner of Lands	Leah Jelagat	Revoke
486	116	Industrial		0.1246	Daniel Wafula Naftal	Commissioner of Lands	Daniel Wafula Naftal	Revoke
487	122	Industrial		0.085	J Sitienei	Commissioner of Lands	J Sitienei	Revoke
488	124	Industrial		0.085	Harmory D Consultants	Commissioner of Lands	Harmory D Consultants	Revoke
489	126	Industrial		0.085	Gichuru Investments	Commissioner of Lands	Gichuru Investments	Revoke
490	127	Industrial		0.085	Saron's D C LTD	Commissioner of Lands	Saron's D C LTD	Revoke
<b>KISUMU 1</b>								
491	78	Industrial		0.0923	Margaret A Otieno	Commissioner of Lands	Margaret A Otieno	Revoke
492	88	Industrial		0.1056	Jane Dorina Apondi	Commissioner of Lands	Jane Dorina Apondi	Revoke
	Ksm/Block/K11/1 26 Kisumu	GK Housing	Commercial	0.0614	James Ochieng Oyugi	Commissioner of Lands	Ferozali Sadrudin Box 530 Kisumu	Revoke
<b>SIAYA</b>								
493	456	Industrial		0.0317	Henry A Awuor	Siaya County Council		Revoke
494	474	Industrial		0.0313	Daniel Naftal	Siaya County Council		Revoke
495	475	Industrial		0.0328	Vitalis Mbaadi	Siaya County Council		Revoke

	Land Ref. No./Title No.	Reserved/ Intended Use	Current Use / Land Category	Area in (Ha)	Original Alotee and Date of Allocation	Allocating Authority	Current Owner & Address	Remarks
496	477	Industrial		0.0819	G O N Okolla	Siaya County Council		Revoke
497	478	Industrial		0.0445	Joyce Akoth	Siaya County Council		Revoke
498	480	Industrial		0.045	Joseph O Ogwoko	Siaya County Council		Revoke
499	481	Industrial		0.0387	Nancy A Otieno	Siaya County Council		Revoke
500	482	Industrial		0.0331	George Onyango	Siaya County Council		Revoke
501	490	Industrial		0.051	P O Nyakuro Ondeyo	Siaya County Council		Revoke
502	491	Industrial		0.515	C V O Nyundo	Siaya County Council		Revoke
503	493	Industrial		0.0515	Dr Micheal Ogutu	Siaya County Council		Revoke
504	494	Industrial		0.049	Pro John O Ouma	Siaya County Council		Revoke
505	498	Industrial		0.035	J O Odhiambo	Siaya County Council		Revoke
506	499	Industrial		0.0345	Stonot Engineering	Siaya County Council		Revoke
507	506	Industrial		0.0823	Elizabeth Otieno	Siaya County Council		Revoke
508	507	Industrial		0.0814	Ruffina Omondi	Siaya County Council		Revoke
<b>HOMABAY</b>								
509	16	Industrial		0.0028	Samuel Okogola	Commissioner of Lands		Revoke

	Land Ref. No./Title No.	Reserved/Intended Use	Current Use / Land Category	Area in (Ha)	Original Allottee and Date of Allocation	Allocating Authority	Current Owner & Address	Remarks
510	31	Industrial		0.054	Joseph Midamba	Commissioner of Lands		Revoke
511	23	Industrial		0.0103	J B Okinda	Commissioner of Lands		Revoke
512	20	Industrial		0.092	Victor Osewe	Commissioner of Lands		Revoke
513	22	Industrial		0.0103	J O miginjo	Commissioner of Lands		Revoke
514	24	Industrial		0.0103	Mrs Z Aoko	Commissioner of Lands		Revoke
515	26	Industrial		0.054	Margaret A J Ochieng	Commissioner of Lands		Revoke
516	18	Industrial		0.00108	Barack O Opande	Commissioner of Lands		Revoke
<b>KISII</b>								
517	377	Industrial		0.0535	Nyakongo Workshop	Gusii County Council	Nyakongo Workshop	Revoke
518	378	Industrial		0.0295	Elid Nyasimi	Gusii County Council	Elid Nyasimi	Revoke
519	381	Industrial		0.0306	Tabitha Omwoyo	Gusii County Council	Tabitha Omwoyo	Revoke
520	382	Industrial		0.031	Jeniffer Odallo	Gusii County Council	Jeniffer Odallo	Revoke
521	383	Industrial		0.0314	Antony J Saoko	Gusii County Council	Antony J Saoko	Revoke
522	384	Industrial		0.0317	Woodfit Ltd	Gusii County Council	Woodfit Ltd	Revoke
523	385	Industrial		0.0521	Naftali K Ondieki	Gusii County Council	Naftali K Ondieki	Revoke

	Land Ref. No./Title No.	Reserved/ Intended Use	Current Use / Land Category	Area in (Ha)	Original Allottee and Date of Allocation	Allocating Authority	Current Owner & Address	Remarks
524	386	Industrial		0.0371	Mary Nyaboke	Gusii County Council	Mary Nyaboke	Revoke
525	387	Industrial		0.0367	Winfred Gesare	Gusii County Council	Winfred Gesare	Revoke
526	388	Industrial		0.0757	Susana Bostibori	Gusii County Council	Susana Bostibori	Revoke
527	395	Industrial		0.0395	Pauline Nyaundi	Gusii County Council	Pauline Nyaundi	Revoke
528	401	Industrial		0.026	Richard Amati	Gusii County Council	Richard Amati	Revoke
529	404	Industrial		0.0274	Nathan Mosigisi	Gusii County Council	Nathan Mosigisi	Revoke
<b>KAKAMEGA</b>								
530	646	Industrial		0.0627	Kwoba Laurian	Commissioner of Lands	Kwoba Laurian	Revoke
531	647	Industrial		0.0568	Fridah Dipondo	Commissioner of Lands	Fridah Dipondo	Revoke
532	648	Industrial		0.0498	Lawrence Masaviru	Commissioner of Lands	Lawrence Masaviru	Revoke
533	652	Industrial		0.0474	Everlyne A Kiwake	Commissioner of Lands	Everlyne A Kiwake	Revoke
534	653	Industrial		0.0457	Jackline Kemunto Momanyi	Commissioner of Lands	Jackline Kemunto Momanyi	Revoke
535	656	Industrial		0.0855	Halima Ahmed	Commissioner of Lands	Halima Ahmed	Revoke
536	657	Industrial		0.172	Charles K Obwavo	Commissioner of Lands	Charles K Obwavo	Revoke

	Land Ref. No./Title No.	Reserved/Intended Use	Current Use / Land Category	Area in (Ha)	Original Allottee and Date of Allocation	Allocating Authority	Current Owner & Address	Remarks
537	660	Industrial		0.0808	Jesca Ochieng	Commissioner of Lands	Jesca Ochieng	Revoke
538	661	Industrial		0.0808	Belice L Karami	Commissioner of Lands	Belice L Karami	Revoke
539	662	Industrial		0.0808	Joshua Angata	Commissioner of Lands	Joshua Angata	Revoke
540	663	Industrial		0.0808	Mr Misiku	Commissioner of Lands	Mr Misiku	Revoke
541	664	Industrial		0.0808	D R Ongalo	Commissioner of Lands	D R Ongalo	Revoke
542	665	Industrial		0.0815	Mohammed Ahmed	Commissioner of Lands	Mohammed Ahmed	Revoke
543	669	Industrial		0.0502	Hebron M Fanishi	Commissioner of Lands	Hebron M Fanishi	Revoke
544	677	Industrial		0.0455	Phoebe Amiani	Commissioner of Lands	Phoebe Amiani	Revoke
545	678	Industrial		0.0379	Moses M	Commissioner of Lands	Moses M	Revoke
546	679	Industrial		0.0498	Charles A Nyambo	Commissioner of Lands	Charles A Nyambo	Revoke
547	680	Industrial		0.0498	P M Atoo Company	Commissioner of Lands	P M Atoo Company	Revoke
548	681	Industrial		0.0498	Trufosa Oyugi	Commissioner of Lands	Trufosa Oyugi	Revoke
549	683	Industrial		0.1213	Edward S Juma	Commissioner of Lands	Edward S Juma	Revoke
550	684	Industrial		0.1438	Anne Okwaluma Sikalo	Commissioner of Lands	Anne Okwaluma Sikalo	Revoke

	Land Ref. No./Title No.	Reserved/Intended Use	Current Use / Land Category	Area in (Ha)	Original Allottee and Date of Allocation	Allocating Authority	Current Owner & Address	Remarks
551	685	Industrial		0.1453	Morgan M Matumbi	Commissioner of Lands	Morgan M Matumbi	Revoke
552	686	Industrial		0.0913	Mr Nasoro Rashid	Commissioner of Lands	Mr Nasoro Rashid	Revoke
553	687	Industrial		0.0995	Frontier Bureu Services	Commissioner of Lands	Frontier Bureu Services	Revoke
554	688	Industrial		0.1725	Edo Merchant Co	Commissioner of Lands	Edo Merchant Co	Revoke
555	689	Industrial		0.1637	Timothy K Mmella	Commissioner of Lands	Timothy K Mmella	Revoke
556	690	Industrial		0.006	Andanyi	Commissioner of Lands	Andanyi	Revoke
557	691	Industrial		0.057	Asioya	Commissioner of Lands	Asioya	Revoke
558	693	Industrial		0.057	Munaga	Commissioner of Lands	Munaga	Revoke
559	694	Industrial		0.057	Patrick Majembe	Commissioner of Lands	Patrick Majembe	Revoke
560	703	Industrial		0.0052	Akhaya Frida	Commissioner of Lands	Akhaya Frida	Revoke
561	704	Industrial		0.0052	Apollo A Ochieng	Commissioner of Lands	Apollo A Ochieng	Revoke
562	715	Industrial		0.0105	Steve Ambulwa	Commissioner of Lands	Steve Ambulwa	Revoke
563	717	Industrial		0.0115	Shalakra Muriatoho	Commissioner of Lands	Shalakra Muriatoho	Revoke
564	718	Industrial		0.0264	Washiemi John	Commissioner of Lands	Washiemi John	Revoke

	Land Ref. No./Title No.	Reserved/ Intended Use	Current Use / Land Category	Area in (Ha)	Original Allottee and Date of Allocation	Allocating Authority	Current Owner & Address	Remarks
565	720	Industrial		0.0149	Daniel A Ramonya	Commissioner of Lands	Daniel A Ramonya	Revoke
566	733	Industrial		0.1408	Dr Machunjah Ligabo	Commissioner of Lands	Dr Machunjah Ligabo	Revoke
567	648	Industrial		0.0498	Lawrence Masaviru	Commissioner of Lands	Lawrence Masaviru	Revoke
<b>BUNGOMA</b>								
568	4	Industrial		0.435	Peter M Kilususa	Commissioner of Lands	Peter M Kilususa	Revoke
569	5	Industrial		0.0318	Truphosa Oyugi	Commissioner of Lands	Truphosa Oyugi	Revoke
570	6	Industrial		0.0306	Sylvester Wanjiru	Commissioner of Lands	Sylvester Wanjiru	Revoke
571	7	Industrial		0.0306	Wanjoya Kholikho	Commissioner of Lands	Wanjoya Kholikho	Revoke
572	9	Industrial		0.032	Dickson Wanyonyi	Commissioner of Lands	Dickson Wanyonyi	Revoke



## COTTON BOARD OF KENYA, NAIROBI

Details of Plots Exceeded /Allocated.

	Land Ref. No./Title No.	Reserved/ Intended Use	Current Use / Land Category	Area in (Ha)	Original Allottee and Date of Allocation	Allocating Authority	Current Owner & Address	Remarks
	1	2	3	4	5	6	7	8
1	LR-21708, Nairobi	Parastatal Land		1.6 ha	13.8.98 Metropolitan Tea B.. Ltd	Managing Director Commissioner of Lands	Metropolitan Tea Brokers Ltd	Revoke

## KENYA DAIRY BOARD

	Land Ref. No. Title No.	Reserved/ Intended Use	Current Use / Land Category	Area in (Ha)	Original Allottee and Date of Allocation	Allocating Authority	Current Owner & Address	Remarks
	1	2	3	4	5	6	7	9
1	LR. 209/11336 File No. 123954	Institutional	Residential	0.2023	Margaret Alividza	Commissioner of Lands	Margaret Alividza	Revoke

The following plot was also reported illegally allocated. There is need to carry out further investigation on it.

**LR. 21707**

## KENYA BROADCASTING CORPORATION

	1	2	3	4	5	6	7	8
	Parcel Ref No, File No, Title No, Location	Reserved/Planned User	Current User	Area (In Ha)	Name and Address of Original Alottee & Date of Allocation	Allocating Authority	Name and Address of Current Owner	Remarks
1	L.R. 15090 Jambhuri Park	KBC Headquarters		40.47				Alleged to have been allocated to individuals. Revoke the allocations
2	Nakuru L.R. 451/12264	Future Extension of KBC		30.2				47.5 acres alleged to have been allocated to individuals Revoke the allocations
3	Mombasa L.R. 522/XXI FR 126/85	Future Extension of KBC						Alleged to have been allocated to Housing Finance Co. Who later sold to other parties. Revoke the allocations

## KENYA REVENUE AUTHORITY - MOMBASA.

	1	2	3	4	5	6	7	8
Land Ref. No. Title No.	Reserved/ Intended Use	Current Use / Land Category	Area in (Ha)	Original Allottee and Date of Allocation	Allocating Authority	Current Owner & Address	Remarks	
1	209/11642 Community Nairobi	Customs & Excise Extension	0.21	le Kuna co Ltd.	Commissioner of Lands	NSSF Board of Trustees	Revoke	
2	MN/1/9592/2 Mombasa	Extension of training institute		David Bett Langat	Commissioner of Lands	Bajaber Ltd	Revoke	
3	MN/1/9593 Mombasa	Extension of training institute		Hellen Jerebon	Commissioner of Lands	Bajaber Ltd	Revoke	
4	MN/1/9594 Mombasa	Extension of training institute		Sheikh Ali taib	Commissioner of Lands	Sheikh Ali Taib	Revoke	
5	MN/1/5672	Residential purposes for KRA	0.3429	Njeki Agencies Limited Box 49670 Msa	Commissioner of Lands	Silver Crest Enterprises Limited	Revoke	
6	MN/1/6230	KRA staff houses	2.485	Sauma Enterprises	Commissioner of Lands	Sauma Enterprises	Revoke	
7	MN/1/M/XXI/ 501, M/XXI/585Sa me Plot	KRA Car Park		KRA, Shariff Nassir Allocation	Commissioner of Lands	KRA. & Tahir Sheik Said Investment Double Allocation	Revoke	

	Land Ref. No. Title No.	Reserved/ Intended Use	Current Use/ Land Category	Area in (Ha)	Original Allottee and Date of Allocation	Allocating Authority	Current Owner & Address	Remarks
8	LR 323/86/1, Namanga	2 Customs Extention	3	4	5	6	7	8

## KENYA FERRY SERVICES - MOMBASA

	Land Ref. No./Title No.	Reserved/Intended Use	Current Use / Land Category	Area in (Ha)	Original Allottee and Date of Allocation	Allocating Authority	Current Owner & Address	Remarks
1	972XXVI ML/1011, 1012, 1013	Ferry approach and Ramps Island side	Public utility and thoroughfare	0.34	Comen Ltd. P.O. Box 80326, Mombasa, 1/7/1997	Commissioner of Lands	Comen Ltd. P.O. Box 80326, Mombasa, 1/7/1997	8 Revoke
2	Block 1/1762 & 1763	Ferry approach and Ramps Mainland side	Public utility and thoroughfare	0.2878 & 0.1876 respectively	Samuya Investments LTD P.O. box 83201 Mombasa 1/04/1996	Commissioner of Lands W. Gachanja	Samuya Investments LTD P.O. box 83201 Mombasa 1.04/1996	Revoke/ sold to Kenya Ferry for 5.8M in November, 1998

## KENYATTA NATIONAL HOSPITAL

## Details of plots excised /allocated

	Land Ref. No./Title No.	Reserved/Intended Use	Current Use / Land Category	Area in (Ha)	Original Allottee and Date of Allocation	Allocating Authority	Current Owner & Address	Remarks
1	209/12767, File No.173987 Off Hospital Road	Hospital	Residential		Chal Developers Ltd	W. Gachanja	Chal Developers Ltd	Revoke
2	209/11460, File No134048 "Off Hospital Road	Hospital	Residential		Isaac Gathungu Wanjohi	W. Gachanja	Isaac Gathungu Wanjohi	Revoke
3	209/11976, File No152004 Upper Hill	Hospital	Residential	3.8	Kenya Times Media Upper Hill Trust, Nairobi, 26/7/93	W. Gachanja	Kenya Re-Insurance Co. Ltd	Revoke
4	209/14269; File No226080	Hospital	Residential	0.14	22/8/2000, M.N Onyango & Petronila Muthomi P.O Box 27717 Nairobi	W. Gachanja	M.N Onyango & Petronila Muthomi P.O Box 27717 Nairobi	Revoke
5	209/14272 Upper Hill	Hospital	Residential	0.531	Robert Mutiso Lelli P.O Box 28587 Nairobi	W. Gachanja	Robert Mutiso Lelli P.O Box 28587 Nairobi	Revoke

NB. Only Plot No. 209/11976 has been searched. Information on details on the other plots has been obtained from Complaints received.

These plots together with the following plots need to be investigated.

- 1 209/12109
- 2 209/14270
- 3 209/14271
- 4 209/14272
- 5 209/14273
- 6 209/14274
- 7 209/14275
- 8 209/14276
- 9 209/14277
- 10 209/14278
- 11 209/11635



## KENYA INSTITUTE OF ADMINISTRATION, NAIROBI

## Details of plots excised /allocated

Land Ref. No./Title No.	Reserved/Intended Use	Current Use/Land Category	Area in (Ha)	Original Allottee and Date of Allocation	Allocating Authority	Current Owner & Address	Remarks	
1	2	3	4	5	6	7	8	
1	LR. 11509, IR.36911	Educational	Commercial	0.0924	19/6/81. Julie Nyawira Mathenge, P. O Box 23036, NAIROBI	Commissioner of Lands	Julie Nyawira Mathenge P. O Box 23036, NAIROBI	Revoke
2	11510; IR. 74300	Educational	Commercial	0.0654	7/11/1981. J. N Mathenge, P O Box 23036, NAIROBI	Commissioner of Lands	Julie Nyawira Mathenge, P. O Box 23036, NAIROBI	Revoke
3	L.R.11511	Educational	Commercial	0.0924	7/11/1996; J. N Mathenge P.O Box 23036 NAIROBI	Commissioner of Lands	J. N Mathenge, P O Box 23036 NAIROBI	Revoke
4	L.R.11512	Educational	Commercial	0.4	7/11/1996; E.A.W. Enterprises, P. O Box 68189 NAIROBI	Commissioner of Lands	E.A. W. Enterprises P. O Box 68189 NAIROBI	Revoke
5	L.R.11514	Educational	Commercial	1.320 Acres	7/11/1996; E.A.W. Enterprises P.O Box 68189 NAIROBI	Commissioner of Lands	E.A.W. Enterprises; P.O Box 68189 NAIROBI	Revoke
6	L.R.11513	Educational	Commercial	0.1013 Acres	7/11/1996; E.A.W. Enterprises P.O Box 68189 NAIROBI	Commissioner of Lands	E.A.W. Enterprises P.O Box 68189 NAIROBI	Revoke

## KENYA CIVIL AVIATION - MOMBASA

### Details of plots excised /allocated

Land Ref. No./Title No.	Reserved/ Intended Use	Current Use / Land Category	Area in (Ha)	Original Allottee and Date of Allocation	Allocating Authority	Current Owner & Address	Remarks
1	2	3	4	5	6	7	8
1 MN/1/2401 Mombasa mainland- North Bamburi H6	Residential staff houses	Residential	0.2	1/2/1998, Wince Investments P. O Box 99496, MOMBASA	Commissioner of Lands	Wince Investments P O Box 99496 MOMBASA	Revoke
2 MN/1/2400 Mombasa mainland- North Bamburi H5	Residential staff houses	Residential		1/2/1998 Romlo Agencies P O Box 5057 MALINDI	Commissioner of Lands	Wince Investments P O Box 99496 MOMBASA	Revoke
3 MN/1/2397 Mombasa mainland- North Bamburi H2	Residential staff houses	Residential	0.236	20/3/98 ,Coast High Limited	Commissioner of Lands	Lydia Bosibon Nyaga P O Box 56202, NAIROBI	Revoke
4 MN/1/2398 Mombasa mainland- North Bamburi H3	Residential staff houses	Residential	0.2	Aerial Developer P.O Box 22510 NAIROBI	Commissioner of Lands	Aerial Developer P. O Box 22510 NAIROBI	Revoke
5 MN/1/2402 Mombasa mainland- North Bamburi H7	Residential staff houses	Residential	0.2	Quality Management Ltd	Commissioner of Lands	Quality Management Ltd	Revoke

	Land Ref. No./Title No.	Reserved/ Intended Use	Current Use / Land Category	Area in (Ha)	Original Allottee and Date of Allocation	Allocating Authority	Current Owner & Address	Remarks
	<b>1</b>	<b>2</b>	<b>3</b>	<b>4</b>	<b>5</b>	<b>6</b>	<b>7</b>	<b>8</b>
6	MN/1/2407 Mombasa mainland- North Bamburi H12	Residential staff houses	Residential	0.2	Ruth Nduta Ndungu P. O Box 73473 NAIROBI	Commissioner of Lands	Ruth Nduta Ndungu P. O. Box 73473, NAIROBI	Revoke
7	MN/1/2408, 202275 Mombasa mainland-North	Residential staff houses	Residential	0.2	20/3/98, NAIROBI	Commissioner of Lands	Paul Lobo P. O Box 43287, NAIROBI	Revoke
8	MN/1/2410 Mombasa mainland- North Bamburi H15	Residential staff houses	Residential	0.2	1/3/1998, Ezekiel Komen P. O Box 72442 NAIROBI	Commissioner of Lands	Ezekiel Komen P. O Box 72442 NAIROBI	Revoke
9	MN/1/2411 Mombasa mainland- North Bamburi H16	Residential staff houses	Residential	0.2	Kipkemoi Cheruiyot P. O Box 66725 NAIROBI	Commissioner of Lands	Kipkemoi Cheruiyot P. O Box 66725 NAIROBI	Revoke
10	MN/1/2413 Mombasa Mainland North H18	Residential staff houses - Bamburi	Residential	0.2	1/4/1998 Ocer Holding Ltd Box 165 Nairobi	Commissioner of Lands	Fecund Investment Ltd P. O Box 89460, MOMBASA	Revoke
11	MN/1/2414, Mombasa Mainland North H19	Residential staff houses - Bamburi	Residential	0.2	Luka Cheptoo P. O Box 949 ELDORET	Commissioner of Lands	Toror Estates Ltd P O Box 1050 NAIROBI	Revoke
12	MN/1/3092	Residential staff houses	Residential	0.2	Patch Masiga, P. O. Box 84860, Mombasa	Commissioner of Lands	Patch Masiga, P. O. Box 84860, Mombasa	Revoke

Land Ref. No./Title No.	Reserved/Intended Use	Current Use / Land Category	Area in (Ha)	Original Allottee and Date of Allocation	Allocating Authority	Current Owner & Address	Remarks
1	2	3	4	5	6	7	8
13 LR No. MN/ 6230 File No-108940 Nyali Estate Mombasa	Residential	Residential	0.2	Satima Enterprises Ltd 1989	Commissioner of Lands	Satima Enterprises Ltd 1989	Revoke
15 Nairobi, West	KCAA Cetral Stores Langata Road	Residential	0.8	Unavailable	Commissioner of Lands		Revoke
15 Nairobi, Embakasi	East Afrcan School of Aviation Airport North Road	Aviation	4.0	Unavailable	Commissioner of Lands		Revoke

In Nyali Estate, Plots where the following houses are situated are alleged to have been allocated, ie, HG 133A – F. A church has been built on the plot. It is necessary to carry out further investigations.

**Other Kenya Civil Aviation Houses in Mombasa which have been are allocated at Bamburi**

1	LR. No.	2396 / M/ N/ I - H1	6	LR. No.	2415 / M/ N/ I - H20
2	LR. No.	2399 / M/ N/ I - H4	7	" "	2404 / M/ N/ I - H9
3	LR. No.	2403 / M/ N/ I - H8	8	" "	2406 / M/ N/ I - H11
4	LR. No.	2405 / M/ N/ I - H10	9	" "	2412 / M/ N/ I - H17
5	LR. No.	2409 / M/ N/ I - H14			

**Nyali Housing Estate**

HG 133 E	HG 133 A
HG 133 B	HG 133 C

Land Ref. No./Title No.	Reserved/Intended Use	Current Use / Land Category	Area in (Ha)	Original Allottee and Date of Allocation	Allocating Authority	Current Owner & Address	Remarks
HG 133 F				HG 133 D			

A plot has also been excised in the estate and a private building / church erected.

## KENYA PORTS AUTHORITY - MOMBASA

	1	2	3	4	5	6	7	8
	Parcel Ref. No. File No. Location	Reserved/ Planned User	Current User	Area in Ha.	Original Allottee & Date of Allocation	Allocating Authority	Current Owner & Address	Remarks
1	XLVII/152 Moi Avenue Mombasa	Road Reserve		0.045	Braysone Investment	Commissioner of Lands	Venezia Enterprises Ltd. P.O Box 86029 Mombasa	Revoke
2	XLVII/151 Moi Avenue Mombasa		Commercial	0.045	Edenberg Investment Ltd	Commissioner of Lands	Venezia Enterprises Ltd. P.O Box 86029 Mombasa	Revoke
3	XLVII/166 Near Putni Bridge Mombasa	Rail line reserve		0.0497	Joseph Ngetich	Commissioner of Lands	Osman Haji Talab & Zera Osman Talab P.O Box 98142 Mombasa	Revoke

	Parcel Ref. No. File No. Location	Reserved/Planned User	Current User	Area in Ha.	Original Allottee & Date of Allocation	Allocating Authority	Current Owner & Address	Remarks
4	XLVII/167 Near Putni Bridge Mombasa	Rail line reserve		0.0502	Mwanda Kenyinga Ngogor & Lucy Gakii(Lunda Enterprises P.O Box 22712 Nairobi)	Commissioner of Lands	Osman Haji Talab & Zera Osman Talab P.O Box 98142 Mombasa	Revoke
5	MN/I/3188 Kisauni	Rail line reserve		0.1984	Peter Murrithi Nyaga	Commissioner of Lands	Osman Haji Talab & Zera Osman Talab P.O Box 98142 Mombasa	Revoke
6	XLVII/164 Mombasa	Rail line reserve		0.05	Peter Murrithi Nyaga	Commissioner of Lands	Osman Haji Talab & Zera Osman Talab P.O Box 98142 Mombasa	Revoke
7	XLVII/163 Mombasa	Rail line reserve		0.0531	S Mwangi	Commissioner of Lands	Osman Haji Talab & Zera Osman Talab P.O Box 98142 Mombasa	Revoke

	Parcel Ref. No. File No. Location	Reserved/ Planned User	Current User	Area in Ha.	Original Allottee & Date of Allocation	Allocating Authority	Current Owner & Address	Remarks
8	XLVII/179 Mombasa	Road Reserve	Residential	0.0336	Akaba Investment P.O Box 89997 Mombasa	Commissioner of Lands	Akaba Investment P.O Box 89997 Mombasa	Revoke
9	XLVII/165 near Putni Bridge, Mombasa	Rail line reserve		0.0496	Elijah Kimalal Koske 1/11/97	Commissioner of Lands	Osman Haji Talab & Zera osman Talab P.O Box 98142 Mombasa	Revoke
10	XXVI/1001 Mombasa	KPA Housing	Residential	0.1805	Wayland ltd P.O Box 12416 Nairobi	Commissioner of Lands	Wayland ltd P.O Box 12416 Nairobi	Revoke
11	XLVII/162 Mombasa	Rail line reserve	Residential	0.0451	Habu Seif Mohamed	Commissioner of Lands	Venezia Enterprises Ltd. P.O Box 86029 Mombasa	Revoke
12	XLVII/150 Mombasa	Road Reserve	Commercial	0.1551	Sunner Enterprises Ltd P.O Box 82077 Mombasa	Commissioner of Lands	Osman Haji Talab & Zera osman Talab P.O Box 98142 Mombasa	Revoke



	Parcel Ref. No. File No. Location	Reserved/ Planned User	Current User	Area in Ha.	Original Allottee & Date of Allocation	Allocating Authority	Current Owner & Address	Remarks
13	Blk. 1/451 Entrance to Mission to seamen	Road Reserve		0.0981	Ismail A. Issak P.O Box 1688 Mombasa	Commissioner of Lands	Ismail A. Issak P.O Box 1688 Mombasa	Revoke
14	Block.XLVII/1 13 off Moi Avenue Mombasa	Kenya Ports Authority	Commercial	0.2202	Jackson Sutter	Commissioner of Lands	Super Nova Properties, P.O Box 82077 Mombasa	Revoke
15	Block.XLVII/1 57 Mombasa	Road Reserve		0.502	Zaituni Fadhili Usama P.O Box 87347 Mombasa	Commissioner of Lands	Zaituni Fadhili Usama	Revoke
16	Block XLVII/112 Moi Avenue, Mombasa	Kenya Ports Authority	Commercial	0.7503	Stone Wave Ltd P.O Box 82576 Mombasa	Commissioner of Lands	Stone Wave Ltd	Revoke
17	Block XLVII/154 Mombasa	Road Reserve		0.045	Braya Stone Investment	Commissioner of Lands	Venezia Enterprises Ltd. P.O Box 86029 Mombasa	Revoke
18	XLV 11/155 Mombasa	Road Reserve		0.0675	Hasmukh Gosar Shah	Commissioner of Lands	Ocean Freight (EIA) P.O Box 80637 Mombasa	Revoke

	Parcel Ref. No. File No. Location	Reserved/ Planned User	Current User	Area in Ha.	Original Allottee & Date of Allocation	Allocating Authority	Current Owner & Address	Remarks
19	Block XLVII/1 68 near Putni Bridge Mombasa	Rail line reserve		0.0501	Gladys Tesot	Commissioner of Lands	Osman Haji Talab & Zera Osman Talab P O Box 98142 Mombasa	Revoke
20	Block XLVII/1 II off Moi Avenue Mombasa	6 semi- detached maisonettes staff houses	Residential	0.2833	Robert Mutiso Leli P.O Box 28587 Nairobi	Commissioner of Lands	Robert Mutiso Leli P.O Box 28587 Nairobi	Revoke
21	Block XLVIII/ 149 Mombasa	Staff Housing	Residential	0.3404	P.E Mwaisaka (Njundo Trading Co Ltd) P O Box 81306 Mombasa		P.E Mwaisaka (Njundo Trading Co Ltd) P O Box 81306 Mombasa	Revoke
22	Block XXVI/508 Kizingo Mombasa	Staff House and garage	Residential	0.2178	Essam Property Limited P o. Box 82578 Mombasa	Commissioner of Lands	Essam Property Limited P o Box 82578 Mombasa	Revoke
23	XLVII/113 Mombasa		Commercial	0.2202	Jackson Sutter	Commissioner of Lands	Super Nova Properties, P O Box 82077 Mombasa	Revoke

	Parcel Ref. No. File No. Location	Reserved/ Planned User	Current User	Area in Ha.	Original Allottee & Date of Allocation	Allocating Authority	Current Owner & Address	Remarks
24	XLV/II/157	Road Reserve	Commercial		Zaituni Fadhili Usama P.O Box 87347 Mombasa	Commissioner of Lands	Zaituni Fadhili Usama	Revoke
25	XLV/II/167 Near Putni Bridge Mombasa	Road Reserve	Commercial	0.1551	Sunner Enterprises Ltd P O Box 82077 Mombasa	Commissioner of Lands	Super Nova Properties, P.O Box 82077 Mombasa	Revoke
26	XLV/II/168 Mombasa	Rail line Reserve		0.0501	Gladys Tesot	Commissioner of Lands	Osman Haji Talab and Zera Osman Talab of P.O. Box 98142 Mombasa	Revoke
27	XLV/II/152 Mombasa	Road Reserve			Braya Stone Investment	Commissioner of Lands	Venezia Enterprises Ltd. P.O Box 86029 Mombasa	Revoke
28	XXVI/928 Mombasa	Residential	Residential	0	Kilifi Gardens Ltd P.O. Box 82576 Mombasa	Commissioner of Lands	Kilifi Gardens Ltd P.O. Box 82576 Mombasa	Revoke

29	Parcel Ref. No. File No. Location	Reserved/ Planned User	Current User	Area in Ha.	Original Allottee & Date of Allocation	Allocating Authority	Current Owner & Address	Remarks
	XLVII/153 Mombasa	Rail line Reserve		0.045	Braya Stone Investment	Commissioner of Lands	Venzia Enterprises Ltd. P.O Box 86029 Mombasa	Revoke

## KENYA NATIONAL TRADING CORPORATION (K. N. T. C.)

Parcel Ref No, Location.	Reserved/ Planned User	Current User	Area (In Ha)	Name And Address of Original Allottee & Date of Allocation	Allocating Authority	Name And Address of Current Owner	Remarks
1 Nyahururu	KNTC	Residential	0.37	David G. Githinji, P. O. Box 1955, Nyahururu, 27/9/94	W. Gachanja S. K. Mburugu	David G. Githinji, P. O. Box 1955, Nyahururu, 27/9/94	Revoke
2 LR. 209/8539, Loita Street	KNTC		0.2	Rapsel Ltd.		Rapsel Ltd.	Matter in Court

## KITALE MAIN PRISON LAND ALOCATION

	Parcel Ref. No. Title No. File No. Location	Reserved/ Planned User	Area in Ha.	Name & Address of Original Alottee and Date of Allocation	Allocating Authority	Name & Address of Current Owner	Name And Address of Current Owner	Remarks
	1	2	3	4	5	6	7	8
1	Kapkor/Mabonde/ Block 1/Ex Prison/107	Prison Land	2 023	Francis Musau Ndambuki	Provincial Land Adjudication & Settlement Officer, Rift Valley (1997)	Francis Musau Ndambuki		Revoke
2	Kapkor/Mabonde/ Block 1/Ex Prison/108	Prison Land	12.14	Nathaniel A Tum	Provincial Land Adjudication & Settlement Officer, Rift Valley (1997)	Nathaniel A Tum		Revoke
3	Kapkor/Mabonde/ Block 1/Ex Prison/109	Prison Land	10.12	John Kepsang A. Murei	Provincial Land Adjudication & Settlement Officer, Rift Valley (1997)	John Kepsang A. Murei	Charged to Barclays Bank Of Kenya.	Revoke

	Parcel Ref. No. Title No. File No. Location	Reserved/ Planned User	Area in Ha.	Name & Address of Original Allottee and Date of Allocation	Allocating Authority	Name & Address of Current Owner	Name And Address of Current Owner	Remarks
	1	2	3	4	5	6	7	8
4	Kapko/Mabonde/ Block 1/Ex Prison/110	Prison Land	8.094	David Kipngetch A. Bii	Provincial Land Adjudication & Settlement Officer, Rift Valley (1997)	David Kipngetch A. Bii	Charged to Kenya Commercial Bank, Ksh 700 .000/=	Revoke
5	Kapko/Mabonde/ Block 1/Ex Prison/111	Prison Land	4.047	Peter Nyamasyo Kiulu	Provincial Land Adjudication & Settlement Officer, Rift Valley (1997)	Peter Nyamasyo Kiulu		Revoke
6	Kapko/Mabonde/ Block 1/Ex Prison/112	Prison Land	4.047	Francis Deil Juma	Provincial Land Adjudication & Settlement Officer, Rift Valley (1997)	Francis Deil Juma		Revoke

Parcel Ref. No. Title No. File No. Location	Reserved/ Planned User	Area in Ha.	Name & Address of Original Allottee and Date of Allocation	Allocating Authority	Name & Address of Current Owner	Name And Address of Current Owner	Remarks
7 Kapko/Mabonde/ Block 1/Ex Prison/113	Prison Land	4.047	William Kapkiai Changole	Provincial Land Adjudication & Settlement Officer, Rift Valley (1997)	William Kapkiai Changole	Charged to Standard Charterd Bank, Ksh600,000/=	Revoke
8 Kapko/Mabonde/ Block 1/Ex Prison/114	Prison Land	6.354	Raymond Kiptanui	Provincial Land Adjudication & Settlement Officer, Rift Valley (1997)	Raymond Kiptanui		Revoke
9 Kapko/Mabonde/ Block 1/Ex Prison/115	Prison Land	6.07	Wilson Kipkosgei Maina	Provincial Land Adjudication & Settlement Officer, Rift Valley (1997)	Wilson Kipkosgei Maina		Revoke
10 Kapko/Mabonde/ Block 1/Ex Prison/116	Prison Land	4.047	Cllr. Wilson Birech	Provincial Land Adjudication & Settlement Officer, Rift Valley (1997)	Cllr. Wilson Birech		Revoke



	Parcel Ref. No. Title No. File No. Location	Reserved/ Planned User	Area in Ha.	Name & Address of Original Allottee and Date of Allocation	Allocating Authority	Name & Address of Current Owner	Name And Address of Current Owner	Remarks
	1	2	3	4	5	6	7	8
11	Kapkoi/Mabonde/ Block 1/Ex Prison/117	Prison Land	4.532	William Kapkiai Changole	Provincial Land Adjudication & Settlement Officer, Rift Valley (1997)	William Kapkiai Changole	Charged to Kenya Commercial Bank, Ksh 585,000/=	Revoke
12	Kapkoi/Mabonde/ Block 1/Ex Prison/118	Prison Land	20.23	Amos Kipkirai Arap Bore	Provincial Land Adjudication & Settlement Officer, Rift Valley (1997)	Amos Kipkirai Arap Bore		Revoke
13	Kapkoi/Mabonde/ Block 1/Ex Prison/119	Prison Land	8.094	Alex George Akuri Eiyang	Provincial Land Adjudication & Settlement Officer, Rift Valley (1997)	Alex George Akuri Eiyang		Revoke

	Parcel Ref. No. Title No. File No. Location	Reserved/ Planned User	Area in Ha.	Name & Address of Original Allottee and Date of Allocation	Allocating Authority	Name & Address of Current Owner	Name And Address of Current Owner	Remarks
	1	2	3	4	5	6	7	8
14	Kapkoi/Mabonde/ Block 1/Ex Prison/120	Prison Land	2.023	Ben Onkundi Kinara	Provincial Land Adjudication & Settlement Officer, Rift Valley (1997)	Ben Onkundi Kinara	Charged to Standard Chartered Bank, Ksh100,000/=	Revoke
15	Kapkoi/Mabonde/ Block 1/Ex Prison/121	Prison Land	8.094	Stanley Kiptum Manyinya	Provincial Land Adjudication & Settlement Officer, Rift Valley (1997)	Amos Kipkirui Bore		Revoke
16	Kapkoi/Mabonde/ Block 1/Ex Prison/122	Prison Land	8.094	Michael Opiyo Mac Ogaro	Provincial Land Adjudication & Settlement Officer, Rift Valley (1997)	Amos Kipkirui Bore	Charged to Kenya Commercial Bank, Ksh 122,000/=	Revoke

	<b>1</b>	<b>2</b>	<b>3</b>	<b>4</b>	<b>5</b>	<b>6</b>	<b>7</b>	<b>8</b>
	<b>Parcel Ref. No. Title No. File No. Location</b>	<b>Reserved/ Planned User</b>	<b>Area in Ha.</b>	<b>Name &amp; Address of Original Allottee and Date of Allocation</b>	<b>Allocating Authority</b>	<b>Name &amp; Address of Current Owner</b>	<b>Name And Address of Current Owner</b>	<b>Remarks</b>
18	Kapkoi/Mabonde/ Block 1/Ex Prison/124	Prison Land	2.833	Florence Kohoho Muhalule	Provincial Land Adjudication & Settlement Officer, Rift Valley (1997)	Obondo Kajumbi		Revoke
19	Kapkoi/Mabonde/ Block 1/Ex Prison/125	Prison Land	2.833	Gordon Cassim Sichale	Provincial Land Adjudication & Settlement Officer, Rift Valley (1997)	Gordon Cassim Sichale		Revoke
20	Kapkoi/Mabonde/ Block 1/Ex Prison/126	Prison Land	4.249	Aloys G.S Mandu	Provincial Land Adjudication & Settlement Officer, Rift Valley (1997)	Aloys G.S Mandu		Revoke

	Parcel Ref. No. Title No. File No. Location	Reserved/ Planned User	Area in Ha.	Name & Address of Original Allottee and Date of Allocation	Allocating Authority	Name & Address of Current Owner	Name And Address of Current Owner	Remarks
	1	2	3	4	5	6	7	8
21	Kapko/Mabonde/ Block 1/Ex Prison/127	Prison Land	8.094	Lt. Col Moses C Yatur	Provincial Land Adjudication & Settlement Officer, Rift Valley (1997)	Lt. Col Moses C Yatur	Charged to Agri. Finance Corp., Ksh 594,000/=	Revoke
22	Kapko/Mabonde/ Block 1/Ex Prison/128	Prison Land	5.666	Harrison Swao Otieno	Provincial Land Adjudication & Settlement Officer, Rift Valley (1997)	Harrison Swao Otieno		Revoke
23	Kapko/Mabonde/ Block 1/Ex Prison/129	Prison Land	5.047	Gordon O. Kihalangwa	Provincial Land Adjudication & Settlement Officer, Rift Valley (1997)	Otieno Okundo		Revoke

	Parcel Ref. No. Title No. File No. Location	Reserved/ Planned User	Area in Ha.	Name & Address of Original Allottee and Date of Allocation	Allocating Authority	Name & Address of Current Owner	Name And Address of Current Owner	Remarks
	1	2	3	4	5	6	7	8
24	Kapko/Mabonde/ Block 1/Ex Prison/130	Prison Land	4.047	Paul Ogada	Provincial Land Adjudication & Settlement Officer, Rift Valley (1997)	Christopher Kebet A. Kuto		Revoke
25	Kapko/Mabonde/ Block 1/Ex Prison/131	Prison Land	8.89	Nicholas Kipchumba Mberia	Provincial Land Adjudication & Settlement Officer, Rift Valley (1997)	Kukwo multi- purpose Co-op. Society		Revoke
26	Kapko/Mabonde/ Block 1/Ex Prison/132	Prison Land	6.07	Johnstone Ambede Kiya	Provincial Land Adjudication & Settlement Officer, Rift Valley (1997)	Johnstone Ambede Kiya	Charged to Barclays Bank Of Kenya. Ksh 90,000/=	Revoke

	Parcel Ref. No. Title No. File No. Location	Reserved/ Planned User	Area in Ha.	Name & Address of Original Allottee and Date of Allocation	Allocating Authority	Name & Address of Current Owner	Name And Address of Current Owner	Remarks
	1	2	3	4	5	6	7	8
27	Kapkoj/Mabonde/ Block 1/Ex Prison/133	Prison Land	4.047	Paul Othieno Ganga	Provincial Land Adjudication & Settlement Officer, Rift Valley (1997)	Doni Shikuku Eshitemi		Revoke
28	Kapkoj/Mabonde/ Block 1/Ex Prison/134	Prison Land	4 047	Eliud Kirwa Langat	Provincial Land Adjudication & Settlement Officer, Rift Valley (1997)	Eliud Kirwa Langat		Revoke
29	Kapkoj/Mabonde/ Block 1/Ex Prison/135	Prison Land	6.07	Alan Nasir Shibira & Uniter Vihida Shibira	Provincial Land Adjudication & Settlement Officer, Rift Valley (1997)	Christopher Oliver Masasabi		Revoke

	Parcel Ref. No. Title No. File No. Location	Reserved/ Planned User	Area in Ha.	Name & Address of Original Allottee and Date of Allocation	Allocating Authority	Name & Address of Current Owner	Name And Address of Current Owner	Remarks
	1	2	3	4	5	6	7	8
30	Kapkoj/Mabonde/ Block 1/Ex Prison/136 Plot Subdivided into 228 - 229	Prison Land	7.689	Cherwon Alfred Kimisoj	Provincial Land Adjudication & Settlement Officer, Rift Valley (1997)	Cherwon Alfred Kimisoj		Revoke
31	Kapkoj/Mabonde/ Block 1/Ex Prison/137	Prison Land	4.047	Soet K Lid	Provincial Land Adjudication & Settlement Officer, Rift Valley (1997)	Soet K. Ltd		Revoke
32	Kapkoj/Mabonde/ Block 1/Ex Prison/138	Prison Land	7.487	Penna Chepkoech Kapere	Provincial Land Adjudication & Settlement Officer, Rift Valley (1997)	Penna Chepkoech Kapere		Revoke

	Parcel Ref. No. Title No. File No. Location	Reserved/ Planned User	Area in Ha.	Name & Address of Original Allottee and Date of Allocation	Allocating Authority	Name & Address of Current Owner	Name And Address of Current Owner	Remarks
	1	2	3	4	5	6	7	8
33	Kapkoï/Mabonde/ Block 1/Ex Prison/139	Prison Land	6.354	Joseph Mudambi Kola	Provincial Land Adjudication & Settlement Officer, Rift Valley (1997)	Joseph Mudambi Kola		Revoke
34	Kapkoï/Mabonde/ Block 1/Ex Prison/140	Prison Land	4.047	Paul Mwangi Kinyanjui	Provincial Land Adjudication & Settlement Officer, Rift Valley (1997)	1. Michael Oduor mandiero 2. Florence N. Mandiero		Revoke
35	Kapkoï/Mabonde/ Block 1/Ex Prison/141	Prison Land	5.099	Keholo Muhalule	Provincial Land Adjudication & Settlement Officer, Rift Valley (1997)	Jane Wamutoka Wapakhulo		Revoke



	Parcel Ref. No. Title No. File No. Location	Reserved/Planned User	Area in Ha.	Name & Address of Original Allottee and Date of Allocation	Allocating Authority	Name & Address of Current Owner	Name And Address of Current Owner	Remarks
	1	2	3	4	5	6	7	8
36	Kapkoj/Mabonde/ Block 1/Ex Prison/142	Prison Land	4.047	Margaret Mwem Chuma	Provincial Land Adjudication & Settlement Officer, Rift Valley (1997)	Rose Wanjiru Githua		Revoke
37	Kapkoj/Mabonde/ Block 1/Ex Prison/143 Plot subdivided into 300 - 312	Prison Land	10.68	Edwin Jonathan Opiyo	Provincial Land Adjudication & Settlement Officer, Rift Valley (1997)	Edwin Jonathan Opiyo		Revoke
38	Kapkoj/Mabonde/ Block 1/Ex Prison/144 Plot Subdivided into 348 - 351	Prison Land	2.833	Geoffrey Ochana Sudi	Provincial Land Adjudication & Settlement Officer, Rift Valley (1997)	Geoffrey Ochana Sudi		Revoke

	Parcel Ref. No. Title No. File No. Location	Reserved/ Planned User	Area in Ha.	Name & Address of Original Allottee and Date of Allocation	Allocating Authority	Name & Address of Current Owner	Name And Address of Current Owner	Remarks
	1	2	3	4	5	6	7	8
39	Kapkoi/Mabonde/ Block 1/Ex Prison/145	Prison Land	2.833	George Otieno Rac	Provincial Land Adjudication & Settlement Officer, Rift Valley (1997)	George Otieno Rac		Revoke
40	Kapkoi/Mabonde/ Block 1/Ex Prison/146	Prison Land	2.833	Cheruiyot Kittur Kirui	Provincial Land Adjudication & Settlement Officer, Rift Valley (1997)	Cheruiyot Kittur Kirui		Revoke
41	Kapkoi/Mabonde/ Block 1/Ex Prison/147 Plot subdivided into 328 - 329	Prison Land	2.833	Thomas Joseph Openda	Provincial Land Adjudication & Settlement Officer, Rift Valley (1997)	I. Bosmas Osimbo Khakabi 2 Howard Osimbo Lisero		Revoke

	Parcel Ref. No. Title No. File No. Location	Reserved/ Planned User	Area in Ha.	Name & Address of Original Alottee and Date of Allocation	Allocating Authority	Name & Address of Current Owner	Name And Address of Current Owner	Remarks
	1	2	3	4	5	6	7	8
42	Kapkoï/Mabonde/ Block 1/Ex Prison/148	Prison Land	3.237	George Amina Musewe	Provincial Land Adjudication & Settlement Officer, Rift Valley (1997)	Mathews Rubobi Mulabu and Chrisantus Anyonyi Ribaya		Revoke
43	Kapkoï/Mabonde/ Block 1/Ex Prison/149	Prison Land	30.76	Peter Kipyegon Langat	Provincial Land Adjudication & Settlement Officer, Rift Valley (1997)	Peter Kipyegon Langat		Revoke
44	Kapkoï/Mabonde/ Block 1/Ex Prison/150	Prison Land	16.19	J.K Ezekiel Chemoiywa	Provincial Land Adjudication & Settlement Officer, Rift Valley (1997)	J.K Ezekiel Chemoiywa		Revoke

	Parcel Ref. No. Title No. File No. Location	Reserved/ Planned User	Area in Ha.	Name & Address of Original Allottee and Date of Allocation	Allocating Authority	Name & Address of Current Owner	Name And Address of Current Owner	Remarks
	1	2	3	4	5	6	7	8
46	Kapko/Mabonde/ Block 1/Ex Prison/152	Prison Land	20.23	Mjr Gen. Daudi R C Tonje	Provincial Land Adjudication & Settlement Officer. Rift Valley (1997)	Mjr Gen Daudi R C Tonje	Charged to I C D C Ksh 15m	Revoke
47	Kapko/Mabonde/ Block 1/Ex Prison/153	Prison Land	6.07	Mark Kiptarbei Too	Provincial Land Adjudication & Settlement Officer. Rift Valley (1997)	Mark Kiptarbei Too		Revoke
48	Kapko/Mabonde/ Block 1/Ex Prison/154	Prison Land	8.094	Mark Kiptarbei Too	Provincial Land Adjudication & Settlement Officer. Rift Valley (1997)	Mark Kiptarbei Too		Revoke

	Parcel Ref. No. Title No. File No. Location	Reserved/ Planned User	Area in Ha.	Name & Address of Original Allottee and Date of Allocation	Allocating Authority	Name & Address of Current Owner	Name And Address of Current Owner	Remarks
	1	2	3	4	5	6	7	8
49	Kapko/Mabonde/ Block 1/Ex Prison/155	Prison Land	8 094	Mark Kiptarbei Too	Provincial Land Adjudication & Settlement Officer, Rift Valley (1997)	Mark Kiptarbei Too		Revoke
50	Kapko/Mabonde/ Block 1/Ex Prison/156	Prison Land	6.07	Mark Kiptarbei Too	Provincial Land Adjudication & Settlement Officer, Rift Valley (1997)	Mark Kiptarbei Too		Revoke
51	Kapko/Mabonde/ Block 1/Ex Prison/157	Prison Land	2 833	Peter Nyaata Osinde	Provincial Land Adjudication & Settlement Officer, Rift Valley (1997)	Peter Nyaata Osinde		Revoke

	Parcel Ref. No. Title No. File No. Location	Reserved/ Planned User	Area in Ha.	Name & Address of Original Alottee and Date of Allocation	Allocating Authority	Name & Address of Current Owner	Name And Address of Current Owner	Remarks
	1	2	3	4	5	6	7	8
52	Kapko/Mabonde/ Block 1/Ex Prison/158	Prison Land	4.047	Amukuya Jarrus Majami	Provincial Land Adjudication & Settlement Officer, Rift Valley (1997)	Amukuya Jairus Majami		Revoke
53	Kapko/Mabonde/ Block 1/Ex Prison/159	Prison Land	4.047	Henry Joseph Oyugi	Provincial Land Adjudication & Settlement Officer, Rift Valley (1997)	Henry Joseph Oyugi		Revoke
54	Kapko/Mabonde/ Block 1/Ex Prison/160 Plots subdivided into 355 - 357	Prison Land	8.094	Rose Jebiwott Ngeny	Provincial Land Adjudication & Settlement Officer, Rift Valley (1997)	Rose Jebiwott Ngeny		Revoke

	<b>1</b>	<b>2</b>	<b>3</b>	<b>4</b>	<b>5</b>	<b>6</b>	<b>7</b>	<b>8</b>
	<b>Parcel Ref. No. Title No. File No. Location</b>	<b>Reserved/ Planned User</b>	<b>Area in Ha.</b>	<b>Name &amp; Address of Original Allottee and Date of Allocation</b>	<b>Allocating Authority</b>	<b>Name &amp; Address of Current Owner</b>	<b>Name And Address of Current Owner</b>	<b>Remarks</b>
55	Kapkoï/Mabonde/ Block 1/Ex Prison/161	Prison Land	4 047	Augustino Ochoi Nchogu	Provincial Land Adjudication & Settlement Officer, Rift Valley (1997)	Augustino Ochoi Nchogu	Charged to National Bank of Kenya Ksh 200,000/=	Revoke
56	Kapkoï/Mabonde/ Block 1/Ex Prison/162	Prison Land.	2.023	Maurice Philemon Akasa	Provincial Land Adjudication & Settlement Officer, Rift Valley (1997)	Maurice Philemon Akasa		Revoke
57	Kapkoï/Mabonde/ Block 1/Ex Prison/163	Prison Land	2 023	Paul Wekesa Wasike	Provincial Land Adjudication & Settlement Officer, Rift Valley (1997)	Paul Wekesa Wasike		Revoke

	Parcel Ref. No. Title No. File No. Location	Reserved/ Planned User	Area in Ha.	Name & Address of Original Alottee and Date of Allocation	Allocating Authority	Name & Address of Current Owner	Name And Address of Current Owner	Remarks
	1	2	3	4	5	6	7	8
58	Kapko/Mabonde/ Block 1/Ex Prison/164	Prison Land	2.023	Henry Wanyama Khaemba	Provincial Land Adjudication & Settlement Officer, Rift Valley (1997)	Florence Amunga Khasakala, Adson Kwendo Khasakala, and Agrey Sita Olsimi Khasakala		Revoke
59	Kapko/Mabonde/ Block 1/Ex Prison/165	Prison Land	2.023	Julius Matasyo	Provincial Land Adjudication & Settlement Officer, Rift Valley (1997)	Julius Matasyo		Revoke
60	Kapko/Mabonde/ Block 1/Ex Prison/166	Prison Land	2.833	GOK	Provincial Land Adjudication & Settlement Officer, Rift Valley (1997)	GOK		Investigate



	Parcel Ref. No. Title No. File No. Location	Reserved/ Planned User	Area in Ha.	Name & Address of Original Allottee and Date of Allocation	Allocating Authority	Name & Address of Current Owner	Name And Address of Current Owner	Remarks
	1	2	3	4	5	6	7	8
61	Kapko/Mabonde/ Block 1/Ex Prison/167	Prison Land	4.29	Philemon Muarisaku Wawaka	Provincial Land Adjudication & Settlement Officer, Rift Valley (1997)	Mark Kiptarbei Too		Revoke
62	Kapko/Mabonde/ Block 1/Ex Prison/168 Plot subdivided into 234 - 253	Prison Land	2.023	Harambee SUB- SACCO	Provincial Land Adjudication & Settlement Officer, Rift Valley (1997)	Harambee SUB- SACCO		Revoke
63	Kapko/Mabonde/ Block 1/Ex Prison/169	Prison Land	5.666	Jeremiah K. Kiplagat	Provincial Land Adjudication & Settlement Officer, Rift Valley (1997)	Jeremiah K. Kiplagat		Revoke

	Parcel Ref. No. Title No. File No. Location	Reserved/ Planned User	Area in Ha.	Name & Address of Original Alottee and Date of Allocation	Allocating Authority	Name & Address of Current Owner	Name And Address of Current Owner	Remarks
	1	2	3	4	5	6	7	8
64	Kapkoji/Mabonde/ Block 1/Ex Prison/170	Prison Land	4.047	Henry Kipruto Kiplelei	Provincial Land Adjudication & Settlement Officer, Rift Valley (1997)	Henry Kipruto Kiplelei		Revoke
65	Kapkoji/Mabonde/ Block 1/Ex Prison/171	Prison Land	2.023	Abel Odhiambo Were	Provincial Land Adjudication & Settlement Officer, Rift Valley (1997)	Abel Odhiambo Were	Charged to Barclays Bank of Kenya, Ksh 175,000/=	Revoke
67	Kapkoji/Mabonde/ Block 1/Ex Prison/173	Prison Land	2.023	Anne Chepkirui Barareri	Provincial Land Adjudication & Settlement Officer, Rift Valley (1997)	Anne Chepkirui Barareri		Revoke

	1	2	3	4	5	6	7	8
	Parcel Ref. No. Title No. File No. Location	Reserved/ Planned User	Area in Ha.	Name & Address of Original Allottee and Date of Allocation	Allocating Authority	Name & Address of Current Owner	Name And Address of Current Owner	Remarks
68	Kapkoj/Mabonde/ Block 1/Ex Prison/174	Prison Land	2.023	Millicent Hilda Anyango	Provincial Land Adjudication & Settlement Officer, Rift Valley (1997)	Millicent Hilda Anyango		Revoke
69	Kapkoj/Mabonde/ Block 1/Ex Prison/175	Prison Land	6.07	Shem Amadi	Provincial Land Adjudication & Settlement Officer, Rift Valley (1997)	Shem Amadi	Charged to Kenya Commercial Bank, Ksh 300,000/=	Revoke
70	Kapkoj/Mabonde/ Block 1/Ex Prison/176	Prison Land	6.07	Brig Hezron Ambundo Murungu	Provincial Land Adjudication & Settlement Officer, Rift Valley (1997)	Brig Hezron Ambundo Murungu		Revoke

	Parcel Ref. No. Title No. File No. Location	Reserved/ Planned User	Area in Ha.	Name & Address of Original Allottee and Date of Allocation	Allocating Authority	Name & Address of Current Owner	Name And Address of Current Owner	Remarks
	1	2	3	4	5	6	7	8
71	Kapkoj/Mabonde/ Block 1/Ex Prison/177	Prison Land	6.07	Herman M. Igambi	Provincial Land Adjudication & Settlement Officer, Rift Valley (1997)	Lilian Nilly Ebaru		Revoke
72	Kapkoj/Mabonde/ Block 1/Ex Prison/178	Prison Land	5.666	Godfrey Obwang Yuka	Provincial Land Adjudication & Settlement Officer, Rift Valley (1997)	Little Sisters of St. Francis of Assisi		Revoke
73	Kapkoj/Mabonde/ Block 1/Ex Prison/179	Prison Land	6.07	Harambee SUB- SACCO	Provincial Land Adjudication & Settlement Officer, Rift Valley (1997)	Harambee SUB- SACCO		Revoke

	Parcel Ref. No. Title No. File No. Location	Reserved/ Planned User	Area in Ha.	Name & Address of Original Allottee and Date of Allocation	Allocating Authority	Name & Address of Current Owner	Name And Address of Current Owner	Remarks
	1	2	3	4	5	6	7	8
74	Kapkoji/Mabonde/ Block 1/Ex Prison/180 Plot subdivided into 503 - 526	Prison Land	8.094	Jeremiah K. Kiplagat	Provincial Land Adjudication & Settlement Officer, Rift Valley (1997)	Maseno University College Staff Retirement Benefit Scheme		Revoke
75	Kapkoji/Mabonde/ Block 1/Ex Prison/181	Prison Land	6.07	Henry Kipruto Kiplelei	Provincial Land Adjudication & Settlement Officer, Rift Valley (1997)	Henry Kipruto Kiplelei		Revoke
76	Kapkoji/Mabonde/ Block 1/Ex Prison/182	Prison Land	6.07	Abel Odhiambo Were	Provincial Land Adjudication & Settlement Officer, Rift Valley (1997)	Abel Odhiambo Were		Revoke

	Parcel Ref. No. Title No. File No. Location	Reserved/ Planned User	Area in Ha.	Name & Address of Original Allottee and Date of Allocation	Allocating Authority	Name & Address of Current Owner	Name And Address of Current Owner	Remarks
77	Kapkoï/Mabonde/ Block 1/Ex Prison/183	Prison Land	6.07	GOK	Provincial Land Adjudication & Settlement Officer, Rift Valley (1997)	Catherine Nabwera Okumu	Charged to Barclays Bank of Kenya, Ksh 3.5M	Revoke
78	Kapkoï/Mabonde/ Block 1/Ex Prison/184 Plots subdivided into 370 - 372	Prison Land	6.07	Anne Chepkirui Barareni	Provincial Land Adjudication & Settlement Officer, Rift Valley (1997)	Robert Chumo A. Tabot, Henry Wasibwa, Charles Muhuma Ochola		Revoke
79	Kapkoï/Mabonde/ Block 1/Ex Prison/185	Prison Land	2.185	Millicent Hilda Anyango	Provincial Land Adjudication & Settlement Officer, Rift Valley (1997)	Millicent Hilda Anyango		Revoke

Parcel Ref. No. Title No. File No. Location	Reserved/ Planned User	Area in Ha.	Name & Address of Original Allottee and Date of Allocation	Allocating Authority	Name & Address of Current Owner	Name And Address of Current Owner	Remarks
80 Kapkoi/Mabonde/ Block 1/Ex Prison/186	Prison Land	6.07	Shem Amadi	Provincial Land Adjudication & Settlement Officer, Rift Valley (1997)	Shem Amadi		Revoke
81 Kapkoi/Mabonde/ Block 1/Ex Prison/187	Prison Land	4.047	Brig Hezron Ambundo Murungu	Provincial Land Adjudication & Settlement Officer, Rift Valley (1997)	Brig Hezron Ambundo Murungu		Revoke
82 Kapkoi/Mabonde/ Block 1/Ex Prison/188	Prison Land	6.07	George Nadada Oimino Agoi	Provincial Land Adjudication & Settlement Officer, Rift Valley (1997)	George Nadada Oimino Agoi	Charged to Barclays Bank Of Kenya, Ksh 300,000/=	Revoke

	Parcel Ref. No. Title No. File No. Location	Reserved/ Planned User	Area in Ha.	Name & Address of Original Alottee and Date of Allocation	Allocating Authority	Name & Address of Current Owner	Name And Address of Current Owner	Remarks
	1	2	3	4	5	6	7	8
83	Kapkoï/Mabonde/ Block 1/Ex Prison/189	Prison Land	6.273	Mjr. Constant Adala Ongayo	Provincial Land Adjudication & Settlement Officer, Rift Valley (1997)	Emanuel Shikoto Onyango		Revoke
84	Kapkoï/Mabonde/ Block 1/Ex Prison/190	Prison Land	4.047	James Ndugire Malkweke	Provincial Land Adjudication & Settlement Officer, Rift Valley (1997)	James Ndugire Malkweke		Revoke
85	Kapkoï/Mabonde/ Block 1/Ex Prison/191	Prison Land	6.07	Gideon Kangogo Chepkonga	Provincial Land Adjudication & Settlement Officer, Rift Valley (1997)	Bartonjo Chesyna	Charged to National Bank of Kenya Ksh 800,000/=	Revoke



	1	2	3	4	5	6	7	8
	Parcel Ref. No. Title No. File No. Location	Reserved/ Planned User	Area in Ha.	Name & Address of Original Allottee and Date of Allocation	Allocating Authority	Name & Address of Current Owner	Name And Address of Current Owner	Remarks
86	Kapkoi/Mabonde/ Block 1/Ex Prison/192	Prison Land	2.023	Rosba Jeruto Langat	Provincial Land Adjudication & Settlement Officer, Rift Valley (1997)	Rosba Jeruto Langat		Revoke
87	Kapkoi/Mabonde/ Block 1/Ex Prison/193	Prison Land	4.047	Chrispus Owindo Okelo	Provincial Land Adjudication & Settlement Officer, Rift Valley (1997)	Chrispus Owindo Okelo		Revoke
88	Kapkoi/Mabonde/ Block 1/Ex Prison/194	Prison Land	5.787	Joel Kiprono Toroitich	Provincial Land Adjudication & Settlement Officer, Rift Valley (1997)	Joel Kiprono Toroitich		Revoke

Parcel Ref. No. Title No. File No. Location	Reserved/ Planned User	Area in Ha.	Name & Address of Original Alottee and Date of Allocation	Allocating Authority	Name & Address of Current Owner	Name And Address of Current Owner	Remarks
89 Kapkoji/Mabonde/ Block 1/Ex Prison/195	Prison Land	2.185	Fred Fairfax Mutai Mutsali	Provincial Land Adjudication & Settlement Officer, Rift Valley (1997)	Fred Fairfax Mutai Mutsali		Revoke
90 Kapkoji/Mabonde/ Block 1/Ex Prison/196 Plot subdivided into 529 - 531	Prison Land	6.07	John Oieno Onono	Provincial Land Adjudication & Settlement Officer, Rift Valley (1997)	John Oieno Onono		Revoke
91 Kapkoji/Mabonde/ Block 1/Ex Prison/197	Prison Land	2.023	Meshack Raphy Okumu	Provincial Land Adjudication & Settlement Officer, Rift Valley (1997)	Meshack Raphy Okumu		Revoke

Parcel Ref. No. Title No. File No. Location	Reserved/ Planned User	Area in Ha.	Name & Address of Original Alottee and Date of Allocation	Allocating Authority	Name & Address of Current Owner	Name And Address of Current Owner	Remarks
93 Kapkoï/Mabonde/ Block 1/Ex Prison/199	Prison Land	3.237	Samuel Kipchumba K. Limo	Provincial Land Adjudication & Settlement Officer, Rift Valley (1997)	Samuel Kipchumba K. Limo		Revoke
94 Kapkoï/Mabonde/ Block 1/Ex Prison/200 Plot subdivided into 256 - 257	Prison Land	3.237	Gabriel Kioko Kaviti	Provincial Land Adjudication & Settlement Officer, Rift Valley (1997)	Gabriel Kioko Kaviti		Revoke
95 Kapkoï/Mabonde/ Block 1/Ex Prison/201	Prison Land	3.237	Lazrus Ngichabe Malamba	Provincial Land Adjudication & Settlement Officer, Rift Valley (1997)	Joseph Simiyu		Revoke

	1	2	3	4	5	6	7	8
	Parcel Ref. No. Title No. File No. Location	Reserved/ Planned User	Area in Ha.	Name & Address of Original Allottee and Date of Allocation	Allocating Authority	Name & Address of Current Owner	Name And Address of Current Owner	Remarks
96	Kapkoï/Mabonde/ Block 1/Ex Prison/202 subdivided into 294, 297, 314 and 357	Prison Land	9.389	Joseph Motaiya Khamati	Provincial Land Adjudication & Settlement Officer, Rift Valley (1997)	Joseph Motaiya Khamati		Revoke
97	Kapkoï/Mabonde/ Block 1/Ex Prison/203	Prison Land	2.185	Jonah Kiplagat Koske Chemirmir	Provincial Land Adjudication & Settlement Officer, Rift Valley (1997)	Dolly Dabali Scotch		Revoke
98	Kapkoï/Mabonde/ Block 1/Ex Prison/204	Prison Land	3.885	Jonah Kiplagat Koske Chemirmir	Provincial Land Adjudication & Settlement Officer, Rift Valley (1997)	Dolly Dabali Scotch		Revoke

	Parcel Ref. No. Title No. File No. Location	Reserved/ Planned User	Area in Ha.	Name & Address of Original Allottee and Date of Allocation	Allocating Authority	Name & Address of Current Owner	Name And Address of Current Owner	Remarks
99	Kapkoi/Mabonde/ Block 1/Ex Prison/205	Prison Land	3.804	Benjamin Kimitei Suter	Provincial Land Adjudication & Settlement Officer, Rift Valley (1997)	Nilly Chepkemoi Ober		Revoke
100	Kapkoi/Mabonde/ Block 1/Ex Prison/206	Prison Land	3.885	Ishmael Kiplagat Juma Chelanga	Provincial Land Adjudication & Settlement Officer, Rift Valley (1997)	Ishmael Kiplagat Juma Chelanga	Charged to Agri. Finance Corp., Ksh 2,877,371/=	Revoke
101	Kapkoi/Mabonde/ Block 1/Ex Prison/207	Prison Land	3.885	Michael Kipkimboi Kimitto	Provincial Land Adjudication & Settlement Officer, Rift Valley (1997)	Michael Kipkimboi Kimitto		Revoke

	Parcel Ref. No. Title No. File No. Location	Reserved/ Planned User	Area in Ha.	Name & Address of Original Alottee and Date of Allocation	Allocating Authority	Name & Address of Current Owner	Name And Address of Current Owner	Remarks
102	Kapkoï/Mabonde/ Block 1/Ex Prison/208	Prison Land	4.047	Joseph Makau Kanguta	Provincial Land Adjudication & Settlement Officer, Rift Valley (1997)	Joseph Makau Kanguta	Charged to Kenya Commercial Bank, Ksh 152,000/=	Revoke
103	Kapkoï/Mabonde/ Block 1/Ex Prison/209	Prison Land	4.047	Jeremy Riungu Birichi	Provincial Land Adjudication & Settlement Officer, Rift Valley (1997)	Jeremy Riungu Birichi		Revoke
104	Kapkoï/Mabonde/ Block 1/Ex Prison/210	Prison Land	4.047	Maadaine Jelagat Chemimir	Provincial Land Adjudication & Settlement Officer, Rift Valley (1997)	Maadaine Jelagat Chemimir		Revoke

Parcel Ref. No. Title No. File No. Location	Reserved/ Planned User	Area in Ha.	Name & Address of Original Allottee and Date of Allocation	Allocating Authority	Name & Address of Current Owner	Name And Address of Current Owner	Remarks
105 Kapkoj/Mabonde/ Block 1/Ex Prison/211 subdivided into 232 - 233	Prison Land	4.047	Michael Kipngetch Marinday	Provincial Land Adjudication & Settlement Officer, Rift Valley (1997)	Michael Kipngetch Marinday		Revoke
106 Kapkoj/Mabonde/ Block 1/Ex Prison/212 subdivided into 230 - 231	Prison Land	4.047	Amos Kipkirui Arap Bore	Provincial Land Adjudication & Settlement Officer, Rift Valley (1997)	Amos Kipkirui Arap Bore		Revoke
107 Kapkoj/Mabonde/ Block 1/Ex Prison/213	Prison Land	3.076	George Robert Wafula	Provincial Land Adjudication & Settlement Officer, Rift Valley (1997)	George Robert Wafula		Revoke

	1	2	3	4	5	6	7	8
	Parcel Ref. No. Title No. File No. Location	Reserved/ Planned User	Area in Ha.	Name & Address of Original Allottee and Date of Allocation	Allocating Authority	Name & Address of Current Owner	Name And Address of Current Owner	Remarks
108	Kapkoj/Mabonde/ Block 1/Ex Prison/214	Prison Land	11.41	Henry Tiolo Ndiema	Provincial Land Adjudication & Settlement Officer, Rift Valley (1997)	Henry Tiolo Ndiema		Revoke
109	Kapkoj/Mabonde/ Block 1/Ex Prison/215	Prison Land	10.64	Francis K. Tiliteei	Provincial Land Adjudication & Settlement Officer, Rift Valley (1997)	Francis K. Tiliteei		Revoke
112	Kapkoj/Mabonde/ Block 1/Ex Prison/218	Prison Land	2.832	Julius Mutua Kilaka	Provincial Land Adjudication & Settlement Officer, Rift Valley (1997)	Nathaniel Kipkorir Tum		Revoke



	Parcel Ref. No. Title No. File No. Location	Reserved/ Planned User	Area in Ha.	Name & Address of Original Allottee and Date of Allocation	Allocating Authority	Name & Address of Current Owner	Name And Address of Current Owner	Remarks
	1	2	3	4	5	6	7	8
113	Kapkoj/Mabonde/ Block 1/Ex Prison/219	Prison Land	6.07	Abener Okello Achoki	Provincial Land Adjudication & Settlement Officer, Rift Valley (1997)	Abener Okello Achoki	Charged to Barclays Bank of Kenya, Ksh 5.0M	Revoke
114	Kapkoj/Mabonde/ Block 1/Ex Prison/220	Prison Land	10.12	Nathaniel Kipkorir Tum	Provincial Land Adjudication & Settlement Officer, Rift Valley (1997)	Nathaniel Kipkorir Tum		Revoke
115	Kapkoj/Mabonde/ Block 1/Ex Prison/221	Prison Land	12.14	Samson Kimngeny Cherambosi	Provincial Land Adjudication & Settlement Officer, Rift Valley (1997)	Nathaniel Kipkorir Tum		Revoke

Parcel Ref. No. Title No. File No. Location	Reserved/ Planned User	Area in Ha.	Name & Address of Original Allottee and Date of Allocation	Allocating Authority	Name & Address of Current Owner	Name And Address of Current Owner	Remarks
116 Kapko/Mabonde/ Block 1/Ex Prison/222	Prison Land	3.237	Francis Chelalgo Cheruiyot	Provincial Land Adjudication & Settlement Officer, Rift Valley (1997)	Francis Chelalgo Cheruiyot		Revoke
117 Kapko/Mabonde/ Block 1/Ex Prison/223	Prison Land	6.07	Antony Muturi	Provincial Land Adjudication & Settlement Officer, Rift Valley (1997)	Antony Muturi		Revoke
118 Kapko/Mabonde/ Block 1/Ex Prison/224	Prison Land	6.07	James Kandi Chelagat	Provincial Land Adjudication & Settlement Officer, Rift Valley (1997)	James Kandi Chelagat		Revoke

Parcel Ref. No. Title No. File No. Location	Reserved/ Planned User	Area in Ha.	Name & Address of Original Allottee and Date of Allocation	Allocating Authority	Name & Address of Current Owner	Name And Address of Current Owner	Remarks
119 Kapkoi/Mabonde/ Block 1/Ex Prison/225	Prison Land	4.047	Rachel A. Odongo	Provincial Land Adjudication & Settlement Officer, Rift Valley (1997)	Rachel A. Odongo		Revoke
120 Kapkoi/Mabonde/ Block 1/Ex Prison/226	Prison Land	5.66	Kaholo Muhalule	Provincial Land Adjudication & Settlement Officer, Rift Valley (1997)	Kaholo Muhalule	Charged to National Bank of Kenya, Ksh 600,000/=	Revoke
121 Kapkoi/Mabonde/ Block 1/Ex Prison/227	Prison Land	10.12	Julius Mutua Kilaka	Provincial Land Adjudication & Settlement Officer, Rift Valley (1997)	Julius Mutua Kilaka		Revoke

	Parcel Ref. No. Title No. File No. Location	Reserved/ Planned User	Area in Ha.	Name & Address of Original Allottee and Date of Allocation	Allocating Authority	Name & Address of Current Owner	Name And Address of Current Owner	Remarks
	<b>1</b>	<b>2</b>	<b>3</b>	<b>4</b>	<b>5</b>	<b>6</b>	<b>7</b>	<b>8</b>
122	Kapkoï/Mabonde/ Block 1/Ex Prison/260	Prison Land	3.804	Chepchirchir	Provincial Land Adjudication & Settlement Officer, Rift Valley (1997)	Chepchirchir		Revoke
123	Kapkoï/Mabonde/ Block 1/Ex Prison/261	Prison Land	4.05	Dianah Jelimo Chilal	Provincial Land Adjudication & Settlement Officer, Rift Valley (1997)	Nathan Kiilio Siswa, Jane Tiptip Mankat	Charged to Kenya Commercial, Ksh 1.0M	Revoke
125	Kapkoï/Mabonde/ Block 1/Ex Prison/263	Prison Land	4	Michael Karioki Naibei	Provincial Land Adjudication & Settlement Officer, Rift Valley (1997)	Michael Karioki Naibei		Revoke

	1	2	3	4	5	6	7	8
	Parcel Ref. No. Title No. File No. Location	Reserved/ Planned User	Area in Ha.	Name & Address of Original Allottee and Date of Allocation	Allocating Authority	Name & Address of Current Owner	Name And Address of Current Owner	Remarks
126	Kapkoj/Mabonde/ Block 1/Ex Prison/264	Prison Land	2.86	Mohamud Abdi Yussuf	Provincial Land Adjudication & Settlement Officer, Rift Valley (1997)	Jane Okwako Aswani	Charged to National Bank of Kenya. Ksh 680,000/=	Revoke
127	Kapkoj/Mabonde/ Block 1/Ex Prison/265	Prison Land	2.08	John Silakwa Tiroi	Provincial Land Adjudication & Settlement Officer, Rift Valley (1997)	John Silakwa Tiroi		Revoke
128	Kapkoj/Mabonde/ Block 1/Ex Prison/266	Prison Land	3.26	Henry Tiote Ndiema	Provincial Land Adjudication & Settlement Officer, Rift Valley (1997)	Henry Tiote Ndiema		Revoke

	Parcel Ref. No. Title No. File No. Location	Reserved/ Planned User	Area in Ha.	Name & Address of Original Allottee and Date of Allocation	Allocating Authority	Name & Address of Current Owner	Name And Address of Current Owner	Remarks
	1	2	3	4	5	6	7	8
129	Kapkoï/Mabonde/ Block 1/Ex Prison/267	Prison Land	2.01	Henry Tiote Ndiema	Provincial Land Adjudication & Settlement Officer, Rift Valley (1997)	Henry Tiote Ndiema		Revoke
131	Kapkoï/Mabonde/ Block 1/Ex Prison/270	Prison Land	2.05	Wellington M. Sayekwo	Provincial Land Adjudication & Settlement Officer, Rift Valley (1997)	Wellington M. Sayekwo		Revoke
132	Kapkoï/Mabonde/ Block 1/Ex Prison/271	Prison Land	2	Richard Maritim	Provincial Land Adjudication & Settlement Officer, Rift Valley (1997)	Richard Maritim		Revoke

	<b>Parcel Ref. No. Title No. File No. Location</b>	<b>Reserved/ Planned User</b>	<b>Area in Ha.</b>	<b>Name &amp; Address of Original Allottee and Date of Allocation</b>	<b>Allocating Authority</b>	<b>Name &amp; Address of Current Owner</b>	<b>Name And Address of Current Owner</b>	<b>Remarks</b>
	<b>1</b>	<b>2</b>	<b>3</b>	<b>4</b>	<b>5</b>	<b>6</b>	<b>7</b>	<b>8</b>
133	Kapkoï/Mabonde/ Block 1/Ex Prison/272	Prison Land	1.73	Paul N. Kihianyũ	Provincial Land Adjudication & Settlement Officer, Rift Valley (1997)	Paul N. Kihianyũ		Revoke
135	Kapkoï/Mabonde/ Block 1/Ex Prison/274	Prison Land	1.743	Nathaniel Kipkorir Tum	Provincial Land Adjudication & Settlement Officer, Rift Valley (1997)	Nathaniel Kipkorir Tum		Revoke
136	Kapkoï/Mabonde/ Block 1/Ex Prison/275	Prison Land	1.67	Christophen Kibett Kuto	Provincial Land Adjudication & Settlement Officer, Rift Valley (1997)	Christophen Kibett Kuto		Revoke

	<b>Parcel Ref. No. Title No. File No. Location</b>	<b>Reserved/ Planned User</b>	<b>Area in Ha.</b>	<b>Name &amp; Address of Original Allottee and Date of Allocation</b>	<b>Allocating Authority</b>	<b>Name &amp; Address of Current Owner</b>	<b>Name And Address of Current Owner</b>	<b>Remarks</b>
	<b>1</b>	<b>2</b>	<b>3</b>	<b>4</b>	<b>5</b>	<b>6</b>	<b>7</b>	<b>8</b>
137	Kapkoï/Mabonde/ Block 1/Ex Prison/276	Prison Land	2.05	Wellington M. Sayekwo	Provincial Land Adjudication & Settlement Officer, Rift Valley (1997)	Zakaria Nduhro Nderitu		Revoke
138	Kapkoï/Mabonde/ Block 1/Ex Prison/277	Prison Land	3.24	Public Works	Provincial Land Adjudication & Settlement Officer, Rift Valley (1997)	Public Works		Revoke
139	Kapkoï/Mabonde/ Block 1/Ex Prison/278	Prison Land	0.2695	E.Star Co. Ltd	Provincial Land Adjudication & Settlement Officer, Rift Valley (1997)	E.Star Co Ltd		Revoke



	Parcel Ref. No. Title No. File No. Location	Reserved/ Planned User	Area in Ha.	Name & Address of Original Allottee and Date of Allocation	Allocating Authority	Name & Address of Current Owner	Name And Address of Current Owner	Remarks
	1	2	3	4	5	6	7	8
140	Kapko/Mabonde/ Block 1/Ex Prison/279	Prison Land	0.46	Betty Muthoni Njeru	Provincial Land Adjudication & Settlement Officer. Rift Valley (1997)	Betty Muthoni Njeru		Revoke
141	Kapko/Mabonde/ Block 1/Ex Prison/280	Prison Land	0.33	Abdallah Sioni Mohammed	Provincial Land Adjudication & Settlement Officer. Rift Valley (1997)	Eltzabeth kemunio Monyeole		Revoke
142	Kapko/Mabonde/ Block 1/Ex Prison/281	Prison Land	0.37	Benson Muteli Masla	Provincial Land Adjudication & Settlement Officer. Rift Valley (1997)	Benson Muteli Masla		Revoke

	Parcel Ref. No. Title No. File No. Location	Reserved/ Planned User	Area in Ha.	Name & Address of Original Allottee and Date of Allocation	Allocating Authority	Name & Address of Current Owner	Name And Address of Current Owner	Remarks
	1	2	3	4	5	6	7	8
143	Kapkoj/Mabonde/ Block 1/Ex Prison/282	Prison Land	-	Zipporah Kemunto Mwombe	Provincial Land Adjudication & Settlement Officer, Rift Valley (1997)	Zipporah Kemunto Mwombe		Revoke
144	Kapkoj/Mabonde/ Block 1/Ex Prison/283	Prison Land	0.39	Joseph K. Halake	Provincial Land Adjudication & Settlement Officer, Rift Valley (1997)	Joseph K Halake	Victoria Nanjara	Revoke
145	Kapkoj/Mabonde/ Block 1/Ex Prison/284	Prison Land	0.41	Ahmed Abdi Yusuf	Provincial Land Adjudication & Settlement Officer, Rift Valley (1997)	Ahmed Abdi Yusuf	Francis Kariuki Njagi	Revoke

	Parcel Ref. No. Title No. File No. Location	Reserved/ Planned User	Area in Ha.	Name & Address of Original Allottee and Date of Allocation	Allocating Authority	Name & Address of Current Owner	Name And Address of Current Owner	Remarks
	1	2	3	4	5	6	7	8
146	Kapkoj/Mabonde/ Block 1/Ex Prison/285 Plot subdivided into 462 - 463	Prison Land	0.46	Ahmed Abdi Yusuf	Provincial Land Adjudication & Settlement Officer, Rift Valley (1997)	Ahmed Abdi Yusuf	Francis Kariuki Njagi	Revoke
147	Kapkoj/Mabonde/ Block 1/Ex Prison/286	Prison Land	2.03	Francis Kariuki Njagi	Provincial Land Adjudication & Settlement Officer, Rift Valley (1997)	Francis Kariuki Njagi		Revoke
148	Kapkoj/Mabonde/ Block 1/Ex Prison/287	Prison Land	0.47	Peter Makio	Provincial Land Adjudication & Settlement Officer, Rift Valley (1997)	Peter Makio		Revoke

	Parcel Ref. No. Title No. File No. Location	Reserved/ Planned User	Area in Ha.	Name & Address of Original Allottee and Date of Allocation	Allocating Authority	Name & Address of Current Owner	Name And Address of Current Owner	Remarks
	1	2	3	4	5	6	7	8
149	Kapkoï/Mabonde/ Block 1/Ex Prison/288 plot subdivided into 353 - 354	Prison Land	0.46	Benjamin Seronei Nyebet	Provincial Land Adjudication & Settlement Officer. Rift Valley (1997)	Benjamin Seronei Nyebet		Revoke
150	Kapkoï/Mabonde/ Block 1/Ex Prison/289	Prison Land	0.47	Taiwa Agencies	Provincial Land Adjudication & Settlement Officer. Rift Valley (1997)	Karren B. Nyamwonga		Revoke
151	Kapkoï/Mabonde/ Block 1/Ex Prison/290	Prison Land	0.46	Interspain Ltd	Provincial Land Adjudication & Settlement Officer. Rift Valley (1997)	Gedion O. Nyamwonga		Revoke

	Parcel Ref. No. Title No. File No. Location	Reserved/ Planned User	Area in Ha.	Name & Address of Original Allottee and Date of Allocation	Allocating Authority	Name & Address of Current Owner	Name And Address of Current Owner	Remarks
	1	2	3	4	5	6	7	8
153	Kapkoi/Mabonde/ Block 1/Ex Prison/292	Prison Land	0.53	George T.N Muindi	Provincial Land Adjudication & Settlement Officer, Rift Valley (1997)	George T.N Muindi		Revoke
154	Kapkoi/Mabonde/ Block 1/Ex Prison/293	Prison Land	0.46	John Kibiy Koskei	Provincial Land Adjudication & Settlement Officer, Rift Valley (1997)	John Kibiy Koskei		Revoke
155	Kapkoi/Mabonde/ Block 1/Ex Prison/315	Prison Land	0.36	Davis N. Chelgoi	Provincial Land Adjudication & Settlement Officer, Rift Valley (1997)	Cheophaus W. Waswa		Revoke

	Parcel Ref. No. Title No. File No. Location	Reserved/ Planned User	Area in Ha.	Name & Address of Original Allottee and Date of Allocation	Allocating Authority	Name & Address of Current Owner	Name And Address of Current Owner	Remarks
	1	2	3	4	5	6	7	8
156	Kapkoi/Mabonde/ Block 1/Ex Prison/316	Prison Land	0.4	Michael Kariuki Naibei	Provincial Land Adjudication & Settlement Officer, Rift Valley (1997)	Benard Wafula Shikuku		Revoke
158	Kapkoi/Mabonde/ Block 1/Ex Prison/319	Prison Land	0.55	George T.N Mundi	Provincial Land Adjudication & Settlement Officer, Rift Valley (1997)	George T N Mundi		Revoke
159	Kapkoi/Mabonde/ Block 1/Ex Prison/320	Prison Land	6.096	John Kibiy Koskei	Provincial Land Adjudication & Settlement Officer, Rift Valley (1997)	John Kibiy Koskei		Revoke

	Parcel Ref. No. Title No. File No. Location	Reserved/ Planned User	Area in Ha.	Name & Address of Original Allottee and Date of Allocation	Allocating Authority	Name & Address of Current Owner	Name And Address of Current Owner	Remarks
	1	2	3	4	5	6	7	8
160	Kapkor/Mabonde/ Block 1/Ex Prison/321	Prison Land	6.096	James K. Mwalo	Provincial Land Adjudication & Settlement Officer, Rift Valley (1997)	James K. Mwalo		Revoke
161	Kapkor/Mabonde/ Block 1/Ex Prison/322	Prison Land	6.096	Annah Nyaboke Orora	Provincial Land Adjudication & Settlement Officer, Rift Valley (1997)	Annah Nyaboke Orora		Revoke
162	Kapkor/Mabonde/ Block 1/Ex Prison/323	Prison Land	6.096	David Mamai Jakaiti	Provincial Land Adjudication & Settlement Officer, Rift Valley (1997)	David Mamai Jakaiti		Revoke

	Parcel Ref. No. Title No. File No. Location	Reserved/ Planned User	Area in Ha.	Name & Address of Original Allottee and Date of Allocation	Allocating Authority	Name & Address of Current Owner	Name And Address of Current Owner	Remarks
	1	2	3	4	5	6	7	8
163	Kapkoii/Mabonde/ Block I/Ex Prison/324	Prison Land	6.096	Phoebe Amiani	Provincial Land Adjudication & Settlement Officer, Rift Valley (1997)	Phoebe Amiani		Revoke
164	Kapkoii/Mabonde/ Block I/Ex Prison/325	Prison Land	10.117	Edward L. Pkukat	Provincial Land Adjudication & Settlement Officer, Rift Valley (1997)	Edward L. Pkukat		Revoke
165	Kapkoii/Mabonde/ Block I/Ex Prison/326	Prison Land	7.669	Joseph Murei Mangra	Provincial Land Adjudication & Settlement Officer, Rift Valley (1997)	Joseph Murei Mangra		Revoke



	<b>Parcel Ref. No. Title No. File No. Location</b>	<b>Reserved/ Planned User</b>	<b>Area in Ha.</b>	<b>Name &amp; Address of Original Allottee and Date of Allocation</b>	<b>Allocating Authority</b>	<b>Name &amp; Address of Current Owner</b>	<b>Name And Address of Current Owner</b>	<b>Remarks</b>
	<b>1</b>	<b>2</b>	<b>3</b>	<b>4</b>	<b>5</b>	<b>6</b>	<b>7</b>	<b>8</b>
166	Kapkoj/Mabonde/ Block 1/Ex Prison/327	Prison Land	4.04	Francis Mwabebe	Provincial Land Adjudication & Settlement Officer, Rift Valley (1997)	Francis Mwabebe		Revoke
167	Kapkoj/Mabonde/ Block 1/Ex Prison/330	Prison Land	0.295	E. Star Co. Ltd	Provincial Land Adjudication & Settlement Officer, Rift Valley (1997)	E. Star Co. Ltd		Revoke
168	Kapkoj/Mabonde/ Block 1/Ex Prison/334	Prison Land	2	Samson Ateka	Provincial Land Adjudication & Settlement Officer, Rift Valley (1997)	Samson Ateka		Revoke

	Parcel Ref. No. Title No. File No. Location	Reserved/ Planned User	Area in Ha.	Name & Address of Original Allottee and Date of Allocation	Allocating Authority	Name & Address of Current Owner	Name And Address of Current Owner	Remarks
	1	2	3	4	5	6	7	8
169	Kapkoi/Mabonde/ Block 1/Ex Prison/336	Prison Land	1.62	Kinvests Enterprises	Provincial Land Adjudication & Settlement Officer, Rift Valley (1997)	Kinvests Enterprises		Revoke
170	Kapkoi/Mabonde/ Block 1/Ex Prison/337	Prison Land	0.201	Peter Ombonguh	Provincial Land Adjudication & Settlement Officer, Rift Valley (1997)	Peter Ombonguh		Revoke
172	Kapkoi/Mabonde/ Block 1/Ex Prison/339	Prison Land	0.201	Charles N. Ranjache	Provincial Land Adjudication & Settlement Officer, Rift Valley (1997)	Charles N. Ranjache		Revoke

	1	2	3	4	5	6	7	8
	Parcel Ref. No. Title No. File No. Location	Reserved/ Planned User	Area in Ha.	Name & Address of Original Allottee and Date of Allocation	Allocating Authority	Name & Address of Current Owner	Name And Address of Current Owner	Remarks
173	Kapkoi/Mabonde/ Block 1/Ex Prison/340	Prison Land	0.201	Francis M.Mwabebe	Provincial Land Adjudication & Settlement Officer, Rift Valley (1997)	Francis M.Mwabebe		Revoke
174	Kapkoi/Mabonde/ Block 1/Ex Prison/341	Prison Land	0.201	Colin Mwaniki Munene	Provincial Land Adjudication & Settlement Officer, Rift Valley (1997)	Divid Kipgeno Arap Cheruiyot		Revoke
175	Kapkoi/Mabonde/ Block 1/Ex Prison/342	Prison Land	0.201	Edgag Pkiach	Provincial Land Adjudication & Settlement Officer, Rift Valley (1997)	Edgag Pkiach		Revoke

	Parcel Ref. No. Title No. File No. Location	Reserved/ Planned User	Area in Ha.	Name & Address of Original Allottee and Date of Allocation	Allocating Authority	Name & Address of Current Owner	Name And Address of Current Owner	Remarks
	1	2	3	4	5	6	7	8
176	Kapkoï/Mabonde/ Block 1/Ex Prison/343	Prison Land	0.201	Evans Kinoti	Provincial Land Adjudication & Settlement Officer, Rift Valley (1997)	Evans Kinoti		Revoke
177	Kapkoï/Mabonde/ Block 1/Ex Prison/344	Prison Land	0.201	Rodgers Odhiambo	Provincial Land Adjudication & Settlement Officer, Rift Valley (1997)	Rodgers Odhiambo		Revoke
178	Kapkoï/Mabonde/ Block 1/Ex Prison/345	Prison Land	0.201	Peter Ombongah	Provincial Land Adjudication & Settlement Officer, Rift Valley (1997)	Peter Ombongah		Revoke

	Parcel Ref. No. Title No. File No. Location	Reserved/ Planned User	Area in Ha.	Name & Address of Original Allottee and Date of Allocation	Allocating Authority	Name & Address of Current Owner	Name And Address of Current Owner	Remarks
	1	2	3	4	5	6	7	8
179	Kapkoii/Mabonde/ Block I/Ex Prison/361	Prison Land	3.6	Biliiah N. Cheweya	Provincial Land Adjudication & Settlement Officer, Rift Valley (1997)	Biliiah N. Cheweya		Revoke
180	Kapkoii/Mabonde/ Block I/Ex Prison/362	Prison Land	1	Gladys Manyama Muhanda	Provincial Land Adjudication & Settlement Officer, Rift Valley (1997)	Gladys Manyama Masedi		Revoke
181	Kapkoii/Mabonde/ Block I/Ex Prison/372	Prison Land	0.4	Agnes Sikuku Naibei	Provincial Land Adjudication & Settlement Officer, Rift Valley (1997)	Henry Onsero Masedi		Revoke
182	Kapkoii/Mabonde/ Block I/Ex Prison/375	Prison Land	1.42	George Maina Murage	Provincial Land Adjudication & Settlement Officer, Rift Valley (1997)	George Maina Murage		Revoke

	Parcel Ref. No. Title No. File No. Location	Reserved/ Planned User	Area in Ha.	Name & Address of Original Allottee and Date of Allocation	Allocating Authority	Name & Address of Current Owner	Name And Address of Current Owner	Remarks
	1	2	3	4	5	6	7	8
183	Kapkor/Mabonde/ Block 1/Ex Prison/376	Prison Land	2	Monica Mokura Mangera	Provincial Land Adjudication & Settlement Officer. Rift Valley (1997)	Monica Mokura Mangera		Revoke
184	Kapkor/Mabonde/ Block 1/Ex Prison/378	Prison Land	2	James Atatu Getabu	Provincial Land Adjudication & Settlement Officer. Rift Valley (1997)	James Atatu Getabu		Revoke
185	Kapkor/Mabonde/ Block 1/Ex Prison/380	Prison Land	4.05	Aboo Ltd	Provincial Land Adjudication & Settlement Officer. Rift Valley (1997)	Aboo Ltd		Revoke

	Parcel Ref. No. Title No. File No. Location	Reserved/ Planned User	Area in Ha.	Name & Address of Original Allottee and Date of Allocation	Allocating Authority	Name & Address of Current Owner	Name And Address of Current Owner	Remarks
	1	2	3	4	5	6	7	8
186	Kapkoj/Mabonde/ Block 1/Ex Prison/381	Prison Land	2.02	Samulhi Investments Ltd	Provincial Land Adjudication & Settlement Officer, Rift Valley (1997)	Jennifer Kipkemou Masis		Revoke
187	Kapkoj/Mabonde/ Block 1/Ex Prison/382	Prison Land	2.02	Ephusiba Kerubo Nyarwaya	Provincial Land Adjudication & Settlement Officer, Rift Valley (1997)	Ephusiba Kerubo Nyarwaya		Revoke
188	Kapkoj/Mabonde/ Block 1/Ex Prison/386	Prison Land	0.61	Cytus Mugo	Provincial Land Adjudication & Settlement Officer, Rift Valley (1997)	Benson Chermon Kityo		Revoke

	1	2	3	4	5	6	7	8
	Parcel Ref. No. Title No. File No. Location	Reserved/ Planned User	Area in Ila.	Name & Address of Original Allottee and Date of Allocation	Allocating Authority	Name & Address of Current Owner	Name And Address of Current Owner	Remarks
189	Kapkoj/Mabonde/ Block 1/Ex Prison/387	Prison Land	1.21	Nicholas Chepkoi Kinayo	Provincial Land Adjudication & Settlement Officer. Rift Valley (1997)	Nicholas Chepkoi Kinayo		Revoke
190	Kapkoj/Mabonde/ Block 1/Ex Prison/388	Prison Land	6.04	Mellen K. Nyamwaya	Provincial Land Adjudication & Settlement Officer. Rift Valley (1997)	Mellen K. Nyamwaya		Revoke
191	Kapkoj/Mabonde/ Block 1/Ex Prison/390	Prison Land	2.02	George Stephen Nyakundi	Provincial Land Adjudication & Settlement Officer. Rift Valley (1997)	George Stephen Nyakundi		Revoke



	Parcel Ref. No. Title No. File No. Location	Reserved/Planned User	Area in Ha.	Name & Address of Original Allottee and Date of Allocation	Allocating Authority	Name & Address of Current Owner	Name And Address of Current Owner	Remarks
	1	2	3	4	5	6	7	8
192	Kapkoï/Mabonde/ Block 1/Ex Prison/391	Prison Land	2	Mary M Chepteget	Provincial Land Adjudication & Settlement Officer, Rift Valley (1997)	Elfred Sigwa Nigate		Revoke
193	Kapkoï/Mabonde/ Block 1/Ex Prison/393	Prison Land	2	Brian Ndiema	Provincial Land Adjudication & Settlement Officer, Rift Valley (1997)	Brian Ndiema		Revoke
194	Kapkoï/Mabonde/ Block 1/Ex Prison/395	Prison Land	1	Samuel K Kipchumba	Provincial Land Adjudication & Settlement Officer, Rift Valley (1997)	Samuel K Kipchumba		Revoke

	Parcel Ref. No. Title No. File No. Location	Reserved/ Planned User	Area in Ha.	Name & Address of Original Allottee and Date of Allocation	Allocating Authority	Name & Address of Current Owner	Name And Address of Current Owner	Remarks
	1	2	3	4	5	6	7	8
195	Kapkoj/Mahonde/ Block 1/Ex Prison/396	Prison Land	2	Stephen Ngeiywo	Provincial Land Adjudication & Settlement Officer. Rift Valley (1997)	Stephen Ngeiywo		Revoke
196	Kapkoj/Mahonde/ Block 1/Ex Prison/397	Prison Land	2	Ephamitus Adiku	Provincial Land Adjudication & Settlement Officer. Rift Valley (1997)	Ephamitus Adiku		Revoke
197	Kapkoj/Mahonde/ Block 1/Ex Prison/399	Prison Land	0.8	Albata Musimbi	Provincial Land Adjudication & Settlement Officer. Rift Valley (1997)	Albata Musimbi		Revoke

	Parcel Ref. No. Title No. File No. Location	Reserved/ Planned User	Area in Ha.	Name & Address of Original Allottee and Date of Allocation	Name & Address of Current Owner	Name And Address of Current Owner	Remarks	
	1	2	3	4	5	6	7	8
198	Kapko/Mabonde/ Block 1/Ex Prison/517	Prison Land	5.21	John K. Kisoro	Provincial Land Adjudication & Settlement Officer, Rift Valley (1997)	Charity Gathom Venesa		Revoke
199	Kapko/Mabonde/ Block 1/Ex Prison/518	Prison Land	7.689	Kipkalum K. Bitok	Provincial Land Adjudication & Settlement Officer, Rift Valley (1997)	Peter Murgai Kamau		Revoke
<b>WE UNDERSTAND THE FOLLOWING PLOTS ARE STILL HELD BY THE GOVERNMENT BUT THEY SHOULD BE INVESTIGATED TO CONFIRM THIS AND TO ACT APPROPRIATELY</b>								
17	Kapko/Mabonde/ Block 1/Ex Prison/123	Prison Land	4.047	Under GK	Provincial Land Adjudication & Settlement Officer, Rift Valley (1997)			investigate

	Parcel Ref. No. Title No. File No. Location	Reserved/ Planned User	Area in Ha.	Name & Address of Original Allottee and Date of Allocation	Allocating Authority	Name & Address of Current Owner	Name And Address of Current Owner	Remarks
	1	2	3	4	5	6	7	8
45	Kapkoï/Mabonde/ Block 1/Ex Prison/151 Plots subdivided into 260 - 273	Prison Land			Provincial Land Adjudication & Settlement Officer, Rift Valley (1997)			investigate
60	Kapkoï/Mabonde/ Block 1/Ex Prison/166	Prison Land	2.833	GOK	Provincial Land Adjudication & Settlement Officer, Rift Valley (1997)	GOK		investigate
66	Kapkoï/Mabonde/ Block 1/Ex Prison/172	Prison Land	4.047	GOK	Provincial Land Adjudication & Settlement Officer, Rift Valley (1997)	GOK		investigate

	Parcel Ref. No. Title No. File No. Location	Reserved/ Planned User	Area in Ha.	Name & Address of Original Allottee and Date of Allocation	Allocating Authority	Name & Address of Current Owner	Name And Address of Current Owner	Remarks
	1	2	3	4	5	6	7	8
92	Kapkoi/Mabonde/ Block 1/Ex Prison/198	Prison Land	4.047	GOK	Provincial Land Adjudication & Settlement Officer, Rift Valley (1997)	GOK		investigate
110	Kapkoi/Mabonde/ Block 1/Ex Prison/216	Prison Land	7.52	GOK	Provincial Land Adjudication & Settlement Officer, Rift Valley (1997)	GOK		investigate
111	Kapkoi/Mabonde/ Block 1/Ex Prison/217	Prison Land	0.607	GOK	Provincial Land Adjudication & Settlement Officer, Rift Valley (1997)	GOK		investigate

	Parcel Ref. No. Title No. File No. Location	Reserved/ Planned User	Area in Ha.	Name & Address of Original Allottee and Date of Allocation	Allocating Authority	Name & Address of Current Owner	Name And Address of Current Owner	Remarks
	1	2	3	4	5	6	7	8
124	Kapkov/Mabonde/ Block 1/Ex Prison/262	Prison Land	2.01	GOK	Provincial Land Adjudication & Settlement Officer, Rift Valley (1997)	GOK		investigate
130	Kapkov/Mabonde/ Block 1/Ex Prison/268	Prison Land	4.02	GOK	Provincial Land Adjudication & Settlement Officer, Rift Valley (1997)	GOK		investigate
134	Kapkov/Mabonde/ Block 1/Ex Prison/273	Prison Land	8.75	GOK	Provincial Land Adjudication & Settlement Officer, Rift Valley (1997)	GOK		investigate

	Parcel Ref. No. Title No. File No. Location	Reserved/ Planned User	Area in Ha.	Name & Address of Original Allottee and Date of Allocation	Allocating Authority	Name & Address of Current Owner	Name And Address of Current Owner	Remarks
	1	2	3	4	5	6	7	8
152	Kapkor/Mabonde/ Block 1/Ex Prison/291	Prison Land	0.44	GOK	Provincial Land Adjudication & Settlement Officer, Rift Valley (1997)	GOK		investigate
157	Kapkor/Mabonde/ Block 1/Ex Prison/317	Prison Land	0.2	GOK	Provincial Land Adjudication & Settlement Officer, Rift Valley (1997)	GOK		investigate
171	Kapkor/Mabonde/ Block 1/Ex Prison/338	Prison Land	0.201	GOK	Provincial Land Adjudication & Settlement Officer, Rift Valley (1997)	GOK		investigate
	Total	847.49		Hactres				
	Area	2094.1367		acres				

## LANGATA WOMEN'S PRISON LAND

	Land Ref.No, File No, Title No, Location	Reserved/ Intended use	Current Use	Area in (Ha)	Original Allottee And date of Allocation	Allocating Authority	Name of current owner	Remarks
	1	2	3	4	5	6	7	8
1	LR.24656	GK Prison	Residential	0.15	Silas S. Komen Mwaita (23/4/1999)	C.O.L S.S.K Mwaita	Silas S. Komen Mwaita	Revoke
2	LR.24657	GK Prison	Residential	0.15	Telemaps Services	C.O.L (S. S. K. Mwaita)	Telemaps Services	Revoke
3	LR.24658	GK Prison	Residential	0.15	James Osano	C.O.L (SSK Mwaita)	James Osano	Revoke
4	LR.24659	GK Prison	Residential	0.15	Kakison G. Stores N. Mutisya	C.O.L (SSK Mwaita)	Kakison G. Stores N. Mutisya	Revoke
5	LR.24660	GK Prison	Residential	0.15	P.N Nyamweya	C.O.L (SSK Mwaita)	P.N Nyamweya	Revoke
6	LR.24661	GK Prison	Residential	0.1	John Kigen	Commissioner of Lands	John Kigen	Revoke
7	LR.24662	GK Prison	Residential	0.1	Wackson Limited	Commissioner of Lands	Wackson Limited	Revoke
8	LR.24663	GK Prison	Residential	0.1	Topo-Sky Enterprises	Commissioner of Lands	Topo-Sky Enterprises	Revoke
9	LR.226323	GK Prison	Residential	0.1	Telemaps Services (23/4/99)	Commissioner of Lands	Telemaps Enterprises	Revoke
10	LR.226324	GK Prison	Residential	0.1	Topo-Sky Enterprises	Commissioner of Lands	Topo-Sky Enterprises	Revoke
11	LR.226325	GK Prison	Residential	0.1	Siken Farm Ltd	Commissioner of Lands	Siken Farm Ltd	Revoke
12	LR.226326	GK Prison	Residential	0.1	Siken Farm Ltd	Commissioner of Lands	Siken Farm Ltd	Revoke



	Land Ref.No, File No, Title No, Location	Reserved/ Intended use	Current Use	Area in (Ha)	Original Allottee And date of Allocation	Allocating Authority	Name of current owner	Remarks
	<b>1</b>	<b>2</b>	<b>3</b>	<b>4</b>	<b>5</b>	<b>6</b>	<b>7</b>	<b>8</b>
13	LR.226327	GK Prison	Residential	0.1	Siken Farm Ltd	Commissioner of Lands	Siken Farm Ltd	Revoke
14	LR 25433	GK Prison	Residential	0.1	Siken Farm Ltd	Commissioner of Lands	Siken Farm Ltd	Revoke
15	LR.25434	GK Prison	Residential	0.1	A Maureen	Commissioner of Lands	A Maureen	Revoke
16	LR.25435	GK Prison	Residential	0.1	Sotik Ltd	Commissioner of Lands	Sotik Limited	Revoke
17	LR.25436	GK Prison	Residential	0.1	Sotik Limited	Commissioner of Lands	Sotik Limited	Revoke
18	LR 25437	GK Prison	Residential	0.1	Tanam Limited	Commissioner of Lands	Tanam Limited	Revoke
19	LR 25438	GK Prison	Residential	0.1	Tanam Limited	Commissioner of Lands	Tanam Limited	Revoke
20	LR.25439	GK Prison	Residential	0.1	Tanam Limited	Commissioner of Lands	Tanam Limited	Revoke
21	LR.25446	GK Prison	Residential	0.1	Tanam Limited	Commissioner of Lands	Tanam Limited	Revoke
22	LR.25441	GK Prison	Residential	0.1	Sarah Njoki	Commissioner of Lands	Sarah Njoki	Revoke
23	LR.25442	GK Prison	Residential	0.1	Penelope J. Mochama	Commissioner of Lands	Penelope J. Mochama	Revoke
24	LR 25443	GK Prison	Residential	0.1	Eunice K. Kaaria	Commissioner of Lands	Eunice K. Kaaria	Revoke

	Land Ref.No, File No, Title No, Location	Reserved/ Intended use	Current Use	Area in (Ha)	Original Allottee And date of Allocation	Allocating Authority	Name of current owner	Remarks
	<b>1</b>	<b>2</b>	<b>3</b>	<b>4</b>	<b>5</b>	<b>6</b>	<b>7</b>	<b>8</b>
25	LR.25444	GK Prison	Residential	0.1	Farina M. Bana	Commissioner of Lands	Farina M. Bana	Revoke
26	LR.25445	GK Prison	Residential	0.1	Elizabeth Nyauyo	Commissioner of Lands	Elizabeth Nyauyo	Revoke
27	LR.25446	GK Prison	Residential	0.1	Sotik Limited	Commissioner of Lands	Sotik Limited	Revoke
28	LR.25447	GK Prison	Residential	0.1	Sunguo Holdings	Commissioner of Lands	Sunguo Holdings	Revoke
29	LR.25448	GK Prison	Residential		BulBul Art Ltd	Commissioner of Lands	BulBul Art Ltd	Revoke
30	Cf.215160	GK Prison	Residential		Leap Investments	Commissioner of Lands	Leap Investments	Revoke
31	Cf.215161	GK Prison	Residential		Kiyai Musa	Commissioner of Lands	Kiyai Musa	Revoke
32		GK Prison	Residential			Commissioner of Lands		Revoke
33	Cf.215162	GK Prison	Residential		Shariff Nassir	Commissioner of Lands	Shariff Nassir	Revoke
34	Cf.215163	GK Prison	Residential		(23/4/99) Jema Holdings	Commissioner of Lands	Jema Holdings	Revoke
35	Cf.216107	GK Prison	Residential		E.K Chesire	Commissioner of Lands	E K Chesire	Revoke
36	LR.24664	GK Prison	Residential		(23/4/99) J K Romo	Commissioner of Lands	J K Romo	Revoke

	Land Ref.No, File No, Title No, Location	Reserved/ Intended use	Current Use	Area in (Ha)	Original Allottee And date of Allocation	Allocating Authority	Name of current owner	Remarks
	1	2	3	4	5	6	7	8
37	LR.24665	GK Prison	Residential		Tanam Ltd	Commissioner of Lands	Tanam Ltd	Revoke
38	LR.24666	GK Prison	Residential	0.1	Anet Limited	Commissioner of Lands	Anet Ltd	Revoke
39	LR.24686	GK Prison	Residential	0.1991	(25/6/99) S.J Kanda	Commissioner of Lands	S.J. Kanda	Revoke
40	LR.24687	GK Prison	Residential	0.1	Tam-Tam Promotions	Commissioner of Lands	Tam-Tam Promotions	Revoke
41	LR.24688	GK Prison	Residential	0.1	F.N Kimando	Commissioner of Lands	F N Kimando	Revoke
42	LR.24689	GK Prison	Residential	0.1	(13/7/99) Intaspan Ltd	Commissioner of Lands	Intaspan Ltd	Revoke
43	LR.24690	GK Prison	Residential	0.1	Stayga & Maureen	Commissioner of Lands	Stayga & Maureen	Revoke
44	LR.24691	GK Prison	Residential	0.1	(13/7/99) Bridge Camp Ltd	Commissioner of Lands	Bridge Camp Ltd	Revoke
45	LR. 25421	GK Prison	Residential	0.1304	(23/4/99), Robert Mutiso Lelli	Commissioner of Lands	Robert Mutiso Lelli	Revoke
46	LR.25422	GK Prison	Residential	0.1	Kapsambu Investments	Commissioner of Lands		Revoke
47	LR.25423	GK Prison	Residential	0.1	(23/4/99) TamTam Ltd	Commissioner of Lands	TamTam Ltd	Revoke
48	LR.25424	GK Prison	Residential	0.1	Biyoto Investments	Commissioner of Lands	Biyoto Investments	Revoke

	Land Ref.No, File No, Title No, Location	Reserved/ Intended use	Current Use	Area in (Ha)	Original Allottee And date of Allocation	Allocating Authority	Name of current owner	Remarks
	<b>1</b>	<b>2</b>	<b>3</b>	<b>4</b>	<b>5</b>	<b>6</b>	<b>7</b>	<b>8</b>
49	LR.25425	GK Prison	Residential	0.1	White City Enterprise	Commissioner of Lands	White City Enterprises	Revoke
50	LR 25426	GK Prison	Residential	0.1	Mid-Kenya Enterprises	Commissioner of Lands	Mid-Kenya Enterprises	Revoke
51	LR.25427	GK Prison	Residential	0.1	Ayunya Enterprises	Commissioner of Lands	Ayunya Enterprises	Revoke

## JUDICIARY

	Title Number	Reserved/ Intended Use	Current Use/ Land Category	Area Ha.	Original Allottee and Date of Allocation	Allocating Authority	Current Owner, Address	Remarks
1	Block 4/265 Nyahururu	Government House	Private residential	0.1092	Joseph Ndiangui 11.10.02	Commissioner of Lands	Joseph Ndiangui	Revoke
2	Block 4/258 Nyahururu	Government House	Private residential	0.1092	Jacinta Nyaruai Nauku 7.11.02	Commissioner of Lands	Jacinta Nyaruai Nauku	Revoke
3	Block 4/261 Nyahururu	Government House	Private residential	0.1092	Anthony Nderitu Thuku 11.10.02	Commissioner of Lands	Anthony Nderitu Thuku	Revoke
4	Block 4/267 Nyahururu	Government House	Private residential	0.256	Clare Namenge Sifuna 27.1.03	Commissioner of Lands	Clare Namenge Sifuna	Revoke
5	Block 4/254 Nyahururu	Government House	Private residential	0.1827	Eustace Gatembura Mezron Mwai 1999	Commissioner of Lands	Eustace Gatembura Mezron Mwai	Revoke
6	Block 4/253 Nyahururu	Government House	Private residential	0.5631	Culfof Ltd	Commissioner of Lands	Culfof Ltd	Revoke
7	Block 4/56 Nyahururu	High Court	Commercial	0.973	Lima Ltd. P.O. Box 18346, Nairobi	Commissioner of Lands (Gachanja)	Lima Limited	Revoke

**We understand that the following plots were also illegally/irregularly allocated. We recommend further searches on them.**

HG. 10 Muranga	Boni/VD/71 Bondo	House No. HG 36 Nakuru	House No UD 71 Bondo	House No 21 Homa Bay
House No HG 20 Krambu	Plan no 82/26/191- A Nakuru	House No. HG 81 Nakuru	House No UD 72 Bondo	
HG 20 Muranga	136 PDP 429/79/2 Ndhiwa	House No. 8 Kitui	Plot No. Kerugoya/Township/218	
KER/HOU/2C Kericho	HMB/162/03/3 Homabay	House No 9 Kitui	Plan No 82/126/191A Nkubu	
MG 2 Kandara	MG 21 Homabay	House No 2C Kericho	PDP No 429/79/2 Ndhiwa	
Boni/VD/72 Bondo	Mombasa/Block XXVI/7	House No. MG 2 Kandara	HMB/162/03/3 Bay	Homa

## MINISTRY OF CO-OPERATIVE DEVELOPMENT AND MARKETING

	Land Ref. No. Title No. File No. Location	Reserved/ Intended Use	Current Use	Area in Ha.	Original Allottee and Date of Allocation	Allocating Authority	Current Owner, and Address	Remarks
	1	2	3	4	5	6	7	8
1	Garissa Township	Ministry of Co- operative Development	Ministry of Co- operative Development	1.96	Ministry of Co- operative Development 1987	Commissioner of Lands		Revoke
2	Maralal	Ministry of Co- operative staff housing	Ministry of Co- operative Development	2	Ministry of Co- operative Development			Revoke
3	Bomet	Ministry of Co- operative Development office blocks	Ministry of Co- operative Development	0.025	Ministry of Co- operative Development	District Commissioner		Revoke
4	Markwet Kapsowar 275	Divisional Headquarters	Ministry of Co- operative Development	0.68	Yano Chandur	County Council		Revoke
5	Kajiado Nairobi Namanga Road (A 104)	Ministry of Co- operative Development	Ministry of Co- operative Development	0.34	Ministry of Co- operative Development	Commissioner of Lands		Revoke

Land Ref. No. Title No. File No. Location	Reserved/ Intended Use	Current Use	Area in Ha.	Original Alottee and Date of Allocation	Allocating Authority	Current Owner, and Address	Remarks
<b>6</b> Koibatek Eldama- Ravine Co-operative Government offices	Ministry of Co- operative Development office blocks	Ministry of Co- operative Development		Ministry of Co- operative Development	District Commissioner		Revoke
<b>7</b> Kabarnet Town	Ministry of Co- operative Development Residential Units	Ministry of Co- operative Development Residential Units	0.14	Ministry of Co- operative Development	Commissioner of Lands		Revoke
<b>8</b> Bureti-Sotik Township	Ministry of Co- operative office & Residential	Ministry of Co- operative office & Residential	2	Ministry of Co- operative Development 1987	District Commissioner		Revoke
<b>9</b> Molo	Ministry of Co- operative Development	Ministry of Co- operative	0.4	Molo Town Council 1999	Commissioner of Lands		Revoke
<b>10</b> Naivasha	Ministry of Co- operative Development	Ministry of Co- operative	0.13	Naivasha Town Council 1992	Commissioner of Lands		Revoke



Land Ref. No. Title No. File No. Location	Reserved/ Intended Use	Current Use	Area in Ha.	Original Allottee and Date of Allocation	Allocating Authority	Current Owner, and Address	Remarks
11 Muranga	proposed site for Ministry of Co-operative Development offices	private use	0.1193	Municipality of Muranga 1987	Commissioner of Lands		Revoke
12 Korugoya 010	Ministry of Co-operative Development	Ministry of Co-operative Development	0.26	Kerugoya-Kutus Municipal Council	Municipal Council		Revoke
13 Nakuru Plot A & B	Ministry of Co-operative Development	Ministry of Co-operative Development	A- 0.3150 B- 0.2600	Ministry of Co-operative Development			Revoke
14 Naivasha	Ministry of Co-operative Development	Ministry of Co-operative Development	A-0.315 B- 0.260	Naivasha Town Council	Commissioner of Lands		Revoke
15 Kitui	Ministry of Co-operative Development office blocks	Ministry of Co-operative Development		Ministry of Co-operative Development	District Commissioner		PDP approved in 1985

	Land Ref. No. Title No. File No. Location	Reserved/ Intended Use	Current Use	Area in Ha.	Original Allottee and Date of Allocation	Allocating Authority	Current Owner, and Address	Remarks
<b>16</b>	Maua 1096	Ministry of Co- operative Development office blocks & Residential House	Ministry of Co- operative Development	2.5 Ha	Ministry of Co- operative Development	District Commissioner		Donated by Igembe FCS Ltd Revoke
<b>17</b>	Chuka	Ministry of Co- operative Development	Ministry of Co- operative Development	0.06 Ha	County Council	County Council		PDP Ref. 5/Vol. II/46 of 1995
<b>18</b>	Marsabit	Ministry of Co- operative Development office blocks	Ministry of Co- operative Development	0.06	Ministry of Co- operative Development	District Commissioner		Revoke
<b>19</b>	Machakos	Ministry of Co- operative Development staff houses office blocks	Ministry of Co- operative Development	0.14	Ministry of Co- operative Development	District Commissioner		PDP approved in 1983
<b>20</b>	Chuka	Ministry of Co- operative Development staff residential houses	Ministry of Co- operative Development	0.45	County Council	County Council		Revoke

	Land Ref. No. Title No. File No. Location	Reserved/ Intended Use	Current Use	Area in Ha.	Original Allottee and Date of Allocation	Allocating Authority	Current Owner, and Address	Remarks
<b>21</b>	1 Isiolo	2 Ministry of Co- operative Development Government House	3 Ministry of Co- operative Development	4 0.09	5 County Council	6 District Commissioner	7	8 Revoke

## MINISTRY OF WATER RESOURCES, MANAGEMENT AND DEVELOPMENT

Parcel Ref. No. Title No. File No. Location	Reserved/Planned User	Current User	Area in Ha.	Name & Address of Original AlLOTTEE & Date of Allocation	Allocating Authority	Name & Address of Current Owner	Remarks
1 Eldoret/MUN/Blk/4/101	Staff House	Staff House	0.22	Dept. of Water (1995)	Commissioner of Lands	Paul Kipkurui Chemweno	Case in Court
2 Nakuru/MUN/Blk. 6/164 or 6/146	Offices	Offices	0.26	Dept. of Water	Commissioner of Lands	Lima Ltd - 1993 (Subdivided in 2001)	Revoke
3 Eldama Ravine	House belonging to Dept. of Water	Dept. of Water House		Dept. of Water	Commissioner of Lands	Messers Musa Sirma & Mitei	Revoke

Parcel Ref. No. Title No. File No. Location	Reserved/ Planned User	Current User	Area in Ha.	Name & Address of Original Allottee & Date of Allocation	Allocating Authority	Name & Address of Current Owner	Remarks
4	PWO residence	PWO residence		Dept. of Water	Commissioner of Lands	Mrs. Talak	Revoke
5	Residence for DPO & Programme adviser	School staff quarter		Dept. of Water	Commissioner of Lands	Kabarnet High School	Revoke
6	Water Tank			Dept. of Water		Private Development	Revoke
7	Dept. of Water	Dept. of Water	0.65	Dept. of Water		Unknown individuals	Revoke

	Parcel Ref. No. Title No. File No. Location	Reserved/ Planned User	Current User	Area in Ha.	Name & Address of Original Allottee & Date of Allocation	Allocating Authority	Name & Address of Current Owner	Remarks
	1	2	3	4	5	6	7	8
8	Mombasa Municipality (Near PC's office)	Dept. of Water			Dept. of Water		Unknown individuals	Revoke
9	Mombasa Municipality (Next to Majengo DO's office)	Dept. of Water			Dept. of Water			Revoke
10	Changamwe reservoirs	Dept. of Water			Dept. of Water			Revoke
11	Miritini	Dept. of Water		1.07	Dept. of Water			Revoke
12	Nguu Tatu tanks and offices	Dept. of Water			Dept. of Water			Revoke

## MINISTRY OF TRADE AND INDUSTRY

	Land Ref. No. Title No. File No. Location	Reserved/ Intended Use	Current User	Area in Ha.	Original Allottee and Date of Allocation	Allocating Authority	Current Owner, Address	Remarks
	2	3	4	5	6	7	8	
<b>EXPORT PROCESSING ZONES AUTHORITY (EPZ)</b>								
1	LR 18474	Export Processing Zones Authority	Export Processing Zones Authority	454.4	Kenya Meat Commission	Commissioner of Lands		Revoke
2	Mombasa Mun/VI/3842/2	Export Processing Zones Authority	Export Processing Zones Authority	38.9	Kenya Ports Authority	Commissioner of Lands		Revoke
3	UNS Land in North Kaputei	Export Processing Zones Authority	Export Processing Zones Authority	13.768	various people	Commissioner of Lands		Revoke
4	Kajiado/Olooloi/koshi/6/1 (portion)	Export Processing Zones Authority Water tank	Export Processing Zones Authority	1	Osingiti ole Mutengei	Commissioner of Lands	Osingiti ole Mutengei	Revoke

Land Ref. No. Title No. File No. Location	Reserved/ Intended Use	Current User	Area in Ha.	Original Allottee and Date of Allocation	Allocating Authority	Current Owner, Address	Remarks
5 Kajiado/North Kaputei/70 (portion)	Export Processing Zones Authority Water tank	Export Processing Zones Authority	1	Simon Siyatel Likimani	Commissioner of Lands	Simon Siyatel Likimani	Revoke
6 Mavoko LR. 23961	Sewerage treatment & Auxillary service	Export Processing Zones Authority	301.1	Lukenya Ranching & Farming Society	Commissioner of Lands	Lukenya Ranching & Farming Society	Revoke
7 LR. 337/1649	Export Processing Zones Authority Water tank	Export Processing Zones Authority	1.2	Government of Kenya	Commissioner of Lands		Revoke
<b>NUMERICAL MACHINING COMPLEX LIMITED</b>							
8 Mavoko LR. 11895/18	Numerical Machining Complex Ltd Industrial	Numerical Machining Complex Ltd Industrial	839.7	Government of Kenya			Revoke



Land Ref. No. Title No. File No. Location	Reserved/ Intended Use	Current User	Area in Ha.	Original Allottee and Date of Allocation	Allocating Authority	Current Owner, Address	Remarks
<b>THE EAST AFRICAN PORTLAND CEMENT CO. LIMITED (E.A.P.Co. Ltd)</b>							
9	Ranching & Quarring East African Portland Company Ltd	East African Port Company Ltd	795	Government of Kenya	Commissioner of Lands		Revoke
10	Ranching & Quarring East African Portland Company Ltd Residential	Residential	2	Mr. Monchery	Commissioner of Lands	Mr. Monchery	Revoke
11	Ranching & Quarring East African Portland Company Ltd Residential	Residential	0.1012	David O. Owuor & Philip O. Mwane	Commissioner of Lands	David O. Owuor & Philip O. Mwane	Revoke
12	East African Portland Company Ltd Residential		0.1012	David O. Owuor & Philip O. Mwane	Commissioner of Lands	David O. Owuor & Philip O. Mwane	Revoke
13	East African Portland Company Ltd Residential		0.0971	Philip O. Mwane	Commissioner of Lands	Philip O. Mwane	Revoke
14	Kajiado/Lomgus Ranch & Quarry ua 944		48.36	Siano Ole Muraya	Commissioner of Lands	Siano Ole Muraya	Revoke

	<b>1</b>	<b>2</b>	<b>3</b>	<b>4</b>	<b>5</b>	<b>6</b>	<b>7</b>	<b>8</b>
	<b>Land Ref. No. Title No. File No. Location</b>	<b>Reserved/ Intended Use</b>	<b>Current User</b>	<b>Area in Ha.</b>	<b>Original Alotee and Date of Allocation</b>	<b>Allocating Authority</b>	<b>Current Owner, Address</b>	<b>Remarks</b>
<b>15</b>	LR.337/153	East African Portland Company Ltd Residential		23.61	Government of Kenya	Municipal Council		Revoke
<b>16</b>	LR. 10353 or Waterege/Kikambala Plot 402	East African Portland Company Ltd	Factory	3.9				Revoke
<b>17</b>	LR. 337/639	East African Portland Company Ltd Factory		400	Government of Kenya	Commissioner of Lands		Revoke
<b>18</b>	LR. 337/2811	East African Portland Company Ltd		0.1153	David O. Owuor & Philip O. Mwane		David O. Owuor & Philip O. Mwane	Revoke
<b>19</b>	LR. 7815/1	East African Portland Company Ltd Quarrying		2095	Mitchel Cotts Estate Limited		Mitchel Cotts Estate Limited	Revoke
<b>20</b>	LR. 10424	East African Portland Company Ltd Quarrying		4298	Mitchel Cotts Estate Limited	Commissioner of Lands	Mitchel Cotts Estate Limited	Revoke
<b>21</b>	LR. 8783 Mavoko	East African Portland Company Ltd		271	East African Portland Company Ltd		East African Portland Company Ltd	Revoke

	Land Ref. No. Title No. File No. Location	Reserved/ Intended Use	Current User	Area in Ha.	Original Allottee and Date of Allocation	Allocating Authority	Current Owner, Address	Remarks
	<b>1</b>	<b>2</b>	<b>3</b>	<b>4</b>	<b>5</b>	<b>6</b>	<b>7</b>	<b>8</b>
22	L.R. 8786	East African Portland Company Ltd Quarrying		745	Government of Kenya	Commissioner of Lands		Revoke
23	L.R. 8785	East African Portland Company Ltd		163	Government of Kenya	Commissioner of Lands		Revoke
24	L.R. 8649	East African Portland Company Ltd Quarrying		900	Government of Kenya	Commissioner of Lands		Revoke
25	L.R. 10425	East African Portland Company Ltd Quarrying	East African Portland Company Ltd	4271	Government of Kenya	Commissioner of Lands		Revoke
26	L.R. 8784 Sub-divided into	East African Portland Company Ltd Quarrying		538.2	Government of Kenya	Commissioner of Lands		Revoke
27	L.R. 8784/1	East African Portland Company Ltd		154.7	Government of Kenya	Commissioner of Lands	Kimani Wanyoike	Investigate
28	L.R. 8784/2	East African Portland Company Ltd		154.6	Government of Kenya	Commissioner of Lands	Kimani Wanyoike	Investigate

Land Ref. No. Title No. File No, Location	Reserved/ Intended Use	Current User	Area in Ha.	Original Allottee and Date of Allocation	Allocating Authority	Current Owner, Address	Remarks
29 L.R. 8784/3	East African Portland Company Ltd		72.9	Government of Kenya	Commissioner of Lands	Kimani Wanyoike	Investigate
30 L.R. 8784/4	East African Portland Company Ltd	East African Portland Company Ltd		Government of Kenya	Commissioner of Lands		Revoke
31 Kajjado/Lomngusua/24	Ranching Quarry	Ranching Quarrying	1000	Keroto ole Mpostoro I & Kimani Wanyoike			Revoke
32 Kajjado/Kaptei South/93	Quarrying	Quarrying	182.1	Nkama G& P Ranch	Commissioner of Lands		Revoke
33 L.R. 9767	Railway Siding	Railway Siding	123	Government of Kenya	Commissioner of Lands		Revoke
34 L.R. 7258/60	Residential	Residential	3.5				Revoke
35 L.R. 7258/61	Water Borehole for 7258/60	Water borehole	0.027				Revoke
36 Muranga	Offices	offices	0.25	Government of Kenya	Commissioner of Lands		Revoke
37 L.R. 13607/87 Wajir	Offices	offices					Revoke
38 Isiolo	Office Blocks	office Blocks	0.09	Government of Kenya	Commissioner of Lands		Revoke

Land Ref. No. Title No. File No. Location	Reserved/ Intended Use	Current User	Area in Ha.	Original Allottee and Date of Allocation	Allocating Authority	Current Owner, Address	Remarks
39 Kitui	Ministry of Trade and Industry	Ministry of Trade and Industry					Revoke
40 Homa bay	Ministry of Trade and Industry	Ministry of Trade and Industry		Government of Kenya	District Commissioner		Revoke
41 Marsabit	Ministry of Trade and Industry	Ministry of Trade and Industry	0.08	Government of Kenya	District Commissioner		Revoke
42 Wundanyi	Ministry of Trade and Industry	Ministry of Trade and Industry	0.128	Government of Kenya	Commissioner of Lands		Revoke
43 Kajiado	Ministry of Trade and Industry	Ministry of Trade and Industry	1.2	County Council	County Council		Revoke
44 Hola	Ministry of Trade and Industry	Ministry of Trade and Industry	0.35	County Council	County Council		Revoke
45 Trans Mara	Ministry of Trade and Industry	Ministry of Trade and Industry	6.35	County Council	District Commissioner		Revoke
46 Mwingi	Ministry of Trade and Industry	Ministry of Trade and Industry	100x100 ft	Government of Kenya	District Commissioner		Revoke

	Land Ref. No. Title No. File No. Location	Reserved/ Intended Use	Current User	Area in Ha.	Original Allottee and Date of Allocation	Allocating Authority	Current Owner, Address	Remarks
47	Bungoma	Ministry of Trade and Industry	Ministry of Trade and Industry	0.4	Government of Kenya	District Commissioner		Revoke
48	Siaya Block 1/306	Ministry of Trade and Industry	Ministry of Trade and Industry	0.277	Government of Kenya	County Council		Revoke
49	Kapenguria	Ministry of Trade and Industry	Ministry of Trade and Industry	20.5 x 37.8m	Trust Land	County Council		Revoke
50	Kericho	Ministry of Trade and Industry	Ministry of Trade and Industry	80.4	Government of Kenya	District Commissioner		Revoke
51	Bomet	Ministry of Trade and Industry	Ministry of Trade and Industry	1	Trust Land	District Commissioner		Revoke
52	Nakuru/Mun./Block XVI/395	Kenya Industrial Training Institute	Kenya Industrial Training Institute	17.67	Private owner	Commissioner of Lands		Revoke
53	Nakuru/Mun/567/54	Kenya Industrial Training Institute Old site	Garage	3	Government of Kenya	Commissioner of Lands		Revoke
54	L.R. 67/1/1/R/NRB	Government Training Institute	Office Block	0.95	Private owner	Commissioner of Lands		Revoke

	Land Ref. No. Title No. File No. Location	Reserved/ Intended Use	Current User	Area in Ha.	Original Allottee and Date of Allocation	Allocating Authority	Current Owner, Address	Remarks
55	209/10474	Departmental Officer and Laboratories	Office Laboratory	2	Government of Kenya	Commissioner of Lands		Revoke
56	Nku/BL5/252	offices	Offices	0.15	Government of Kenya	Commissioner of Lands		Revoke
57	Ksm/BLK8/239	offices	Offices	0.7183	Government of Kenya	Commissioner of Lands		Revoke

## MINISTRY OF AGRICULTURE

Land Ref. No. Title No. File No. Location	Reserved/ Intended Use	Current Use/ Land Category	Area in Ha.	Original Allottee and Date of Allocation	Allocating Authority/ Legal / Gazette Notice	Current Owner and Address	Remarks
1 M'thanga Farm, Tigoni	Potato research centre (KARI)		22.20	Kuria Kanyingi	Commissioner of Lands	Kuria Kanyingi	Revoke
2 AMS. Chepkoitel Uasin Gishu	Ministry of Agriculture	Education	1,056.82	Moi University	Commissioner of Lands	Moi University	Revoke
3 Kidaya/Ngerenyi/89 6	Farmers Training Centre	Chiefs Camp	3.10	Office of the President	Commissioner of Lands	Office of the President	Revoke
4 Butsoiso/Bukura/10 03/Part	Farmers Training Centre	School	10.00	Ministry of Education	Commissioner of Lands	Ministry of Education	Revoke
5 Butsoiso/Bukura/10 03/Part	Farmers Training Centre	Health centre	4.00	Ministry of Health	Commissioner of Lands	Ministry of Health	Revoke
6 Maseno Multiplicaton and Veterinary Farms, Kisumu	Multiplication farm, Farmers T.C.& Vaccine development	Educational	156.65	Maseno University	Commissioner of Lands	Maseno University	Revoke
7 Kaimosi Farmers T.C. Land, Nandi	Farmers Training Centre		480.00	Nandi County Council	Commissioner of Lands	Nandi County Council	Revoke
8 L.R. 209/8260 Embakasi	Vet. Vaccines Production Institute		54.00	Various	Commissioner of Lands	Various	Revoke
9 L.R. 19192	Farmers Training Centre	Church	60.00	African Inland Church	Commissioner of Lands	African Inland Church	Revoke



Land Ref. No. Title No. File No. Location	Reserved/ Intended Use	Current Use / Land Category	Area in Ha.	Original Alottee and Date of Allocation	Allocating Authority/ Legal / Gazette Notice	Current Owner and Address	Remarks
10 LR. NO. 21025, 21029, 21030, 22856	Plant Health Inspectorate Services	Residential, Coffee research	25.70	Kenya Coffee Research Foundation 99 years from 1.9.97	Commissioner of Lands	Kenya Coffee Research Institute	Revoke
11 Kitale Block 13	Kephis land	Residential			Commissioner of Lands	the Kitale matrix	Revoke
12 LR. 1491/2/R/Part	Agricultural Research Training Centre	Residential, Commercial Public utilities (comprehensively planned)	535.00	Various	Commissioner of Lands		Revoke
13 178034 IR 70534 Kabete	Kabete Vet Labs	Residential	1.67	Kigowork (K) Ltd Box 53023 Nairobi 25.7.95	Commissioner of Lands	Kigowork (K) Ltd Box 53023 Nairobi 25.7.95	Revoke
14 181632 Kabete	Kabete Vet Labs	Residential	1	Eng. Hussein Sharawe 10.5.96	Commissioner of Lands	Eng. Hussein Sharawe 10.5.96	Revoke
15 183381 IR 72375 Kabete	Kabete Vet Labs	Residential	1	Cross Baw Ltd 2.7.96	Commissioner of Lands	Cross Baw Ltd 2.7.96	Revoke

	Land Ref. No. Title No. File No. Location	Reserved/ Intended Use	Current Use / Land Category	Area in Ha.	Original Allottee and Date of Allocation	Allocating Authority/ Legal / Gazette Notice	Current Owner and Address	Remarks
		2	3	4	5	6	7	8
16	184933 IR 72264/1 Kabete	Kabete Vet Labs	Residential	0.7996	Nyali Enterprises 28.3.96	Commissioner of Lands	Nyah Enterprises 28.3.96	Revoke
17	187355 Kabete	Kabete Vet Labs	Residential	0.8	Ayako Kebagendi 28.3.96	Commissioner of Lands	Ayako Kebagendi 28.3.96	Revoke
18	188476 IR 75342 Kabete	Kabete Vet Labs	Residential	0.8	Kenya Freedom from Hunger 21.3.96	Commissioner of Lands	Kenya Freedom from Hunger 21.3.96	Revoke
19	194130 Kabete	Kabete Vet Labs	Residential	0.2	Justice S.Bosire 18.10.97	Commissioner of Lands	Justice S. Bosire 18.10.97	Revoke
20	195313 Kabete	Kabete Vet Labs	Residential	0.6	D. Emeldas 19.11.97	Commissioner of Lands	D. Emeldas 19.11.97	Revoke
21	195316 Kabete	Kabete Vet Labs	Residential	0.3	Pamako Agenet & Another 19.11.97	Commissioner of Lands	Pamako Agenet & Another 19.11.97	Revoke
22	195317 Kabete	Kabete Vet Labs	Residential	0.2	Justus Kipyego 19.11.97	Commissioner of Lands	Justus Kipyego 19.11.97	Revoke

Land Ref. No. Title No. File No. Location	Reserved/ Intended Use	Current Use/ Land Category	Area in Ha.	Original Allottee and Date of Allocation	Allocating Authority/ Legal / Gazette Notice	Current Owner and Address	Remarks
23	Kabete Vet Labs	Residential	0.6724	Protent Luwest Ltd Box 63023	Commissioner of Lands	Protent Luwest Ltd Box 63023	Revoke
24	Kabete Vet Labs	Residential	0.5003	Mohammed Kaitany 22.3.99	Commissioner of Lands	Mohammed Kaitany 22.3.99	Revoke
25	Kabete Vet Labs	Residential	0.5	Harry Kathurima 22.3.99	Commissioner of Lands	Harry Kathurima 22.3.99	Revoke
26	Kabete Vet Labs	Residential	0.5005	P. M. Wawaka 7.4.99	Commissioner of Lands	P. M. Wawaka 7.4.99	Revoke
27	Kabete Vet Labs	Residential	0.5	Fares Kuindwa 22.3.99	Commissioner of Lands	Fares Kuindwa 22.3.99	Revoke
28	Kabete Vet Labs	Residential	0.2	Justice S. Bosire 18.10.97	Commissioner of Lands	Justice S. Bosire 18.10.97	Revoke
29	Kabete Vet Labs	Residential	0.2	Justice S. Bosire 18.10.98	Commissioner of Lands	Justice S. Bosire 18.10.98	Revoke
30	Kabete Vet Labs	Residential	1	Jariam Ltd 10.5.96	Commissioner of Lands	Jariam Ltd 10.5.96	Revoke

	Land Ref. No. Title No. File No. Location	Reserved/ Intended Use	Current Use / Land Category	Area in Ha.	Original Allottee and Date of Allocation	Allocating Authority/ Legal/ Gazette Notice	Current Owner and Address	Remarks
31	21703 184935 Kabete	Kabete Vet Labs	Residential	1	Jagla Enterprises	Commissioner of Lands	Jagla Enterprises	Revoke
32	21714 183334 IR 73130/1 Kabete	Kabete Vet Labs	Residential	0.7993	Eimut Supplies 28.3.96	Commissioner of Lands	United Insurance Co. Ltd	Revoke
33	21717 182951 Kabete	Kabete Vet Labs	Residential	0.7997	Trophy Fresh 24.6.96	Commissioner of Lands	Trophy Fresh 24.6.96	Revoke
34	21728 183548 Kabete	Kabete Vet Labs	Residential	1	S. Lesirma 19.4.96	Commissioner of Lands	S. Lesirma 19.4.96	Revoke
35	238352 IR 90544 Kabete	Kabete Vet Labs	Residential	1.6	Yokohama Tech. Supplies 7.7.99	Commissioner of Lands	Yokohama Tech. Supplies 7.7.99	Revoke
36	L.R. 21066 178033 Kabete	Kabete Vet Labs	Residential	1.844	Panda Services Box 63023 Nairobi	Commissioner of Lands	Hisan W.E.P.A. Box 14310 Nairobi	Revoke
37	L.R. 21071 178033 Kabete	Kabete Vet Labs	Residential	1.844	Panola Services	Commissioner of Lands	Panola Services	Revoke
38	L.R. 21697 181616 Kabete	Kabete Vet Labs	Residential		Edom Invest. Ltd 19.11.97	Commissioner of Lands	Edom Invest. Ltd 19.11.97	Revoke

Land Ref. No. Title No. File No. Location	Reserved/ Intended Use	Current Use / Land Category	Area in Ha.	Original Alotee and Date of Allocation	Allocating Authority/ Legal / Gazette Notice	Current Owner and Address	Remarks
39 L.R. 21716 72591 Kabete	Kabete Vet Labs	Residential	0.8012	Pamus Ecomomo Investments Box 19940 Nairobi	Commissioner of Lands	Pamus Ecomomo Investments Box 19940 Nairobi	Revoke
40 L.R. 21719 19085 Kabete	Kabete Vet Labs	Residential	1.002	J. K. Kingi	Commissioner of Lands	J. K. Kingi	Revoke
41 L.R. 21772 183542 Kabete	Kabete Vet Labs	Residential	2.213	Eureka Holdings	Commissioner of Lands	Eureka Holdings	Revoke
42 L.R. 23170 195315 Kabete	Kabete Vet Labs	Residential	0.3	Rustek Lines 19.11.97	Commissioner of Lands	Rustek Lines 19.11.97	Revoke
<b>INVESTIGATIONS AND ACTION</b>							
43 LR 6700	Kenya Agricultural Mechanization Station						Revoke
44 Kakamega Mum/Block 111/114	Showground	Education	7.53				Revoke
45 7385/3/Part	Soil conversation Department of lands & Government houses	Equipment testing	33.00				Revoke

	Land Ref. No. Title No. File No. Location	Reserved/ Intended Use	Current Use/ Land Category	Area in Ha.	Original Alottee and Date of Allocation	Allocating Authority/ Legal/ Gazette Notice	Current Owner and Address	Remarks
46	Bomet FTC Land	Farmers Training Centre		25.00				Revoke
47	kiboko (KARI) LR. 11839	Agricultural Research		7,300.00-				Revoke

## MINISTRY OF EDUCATION, SCIENCE AND TECHNOLOGY

### PUBLIC PRIMARY SCHOOLS WHOSE LAND IS REPORTED TO BE GRABBED

S. NO	Land Ref. No. File No And Title No. Location	Reserved/ Intended Use	Current Use	Area in Ha	Name Of Original Allottee & Date Of Allocation	Allocating Authority	Name of Current owner	Remarks
		2	3	4	5	6	7	8
<b>NAIROBI PROVINCE</b>								
1	Nairobi	Educational	Individual Private use	1.00	Rinuta Satellite Pry	Commissioner of Lands	Gospel Revival Centre	Revoke
2	Nairobi	Educational	Individual Private use	4.00	Kariobangi South Pry	Commissioner of Lands	K.Cc Shanty Village	Revoke
3	Nairobi	Educational	Individual Private use	2.00	St. Mary's Karen	Commissioner of Lands	Kenya Power &Luighting Retiree Project	Revoke
4	Nairobi	Educational	Individual Private use		Muslim Girls' Pry	Commissioner of Lands	Joseph Muigau	Revoke
5	Nairobi	Educational	Individual Private use	7.83	Milmani Pry	Commissioner of Lands	International Bible Students Association	Revoke
<b>CENTRAL PROVINCE</b>								
6	Kiambu	Educational	Individual Private use	3.00	Kamae Pry	Commissioner of Lands	Jeniffer Ngendo W A Weru	Revoke
7	Kiambu	Educational	Individual Private use	4.00	Limuru Model Pry	Commissioner of Lands	Krishna Dev Handa	Revoke

S. NO	Land Ref. No. File No. And Title No. Location	Reserved/ Intended Use	Current Use	Area in Ha	Name Of Original Allottee & Date Of Allocation	Allocating Authority	Name of Current owner	Remarks
8	Kirinyaga	Educational	Individual Private use	1.00	Kiburia Pry	Commissioner of Lands	Fabiano Kunguru	Revoke
9	Kirinyaga	Educational	Individual Private use		Nyangati Pry	Commissioner of Lands	Mbutiti Kabiru	Revoke
10	Kirinyaga	Educational	Individual Private use	16.00	Kamuage Pry	Commissioner of Lands	NIB	Revoke
11	Kirinyaga	Educational	Individual Private use	18.00	Ndorome Pry	Commissioner of Lands		Revoke
12	Kirinyaga	Educational	Individual Private use	13.00	Ngurubani Pry	Commissioner of Lands	Individual Muriithi Njenge	Revoke
13	Kirinyaga	Educational	Individual Private use		Getuya Pry	Commissioner of Lands		Revoke
14	Maragua	Educational	Individual Private use	12.00	Gacharage Pry	Commissioner of Lands	Aipca	Revoke
15	Maragua	Educational	Individual Private use		Kariko Pry	Commissioner of Lands	Aipca Kariko Church	Revoke
16	Maragua	Educational	Individual Private use	5.00	Rukira Pry	Commissioner of Lands	John Kinuthia Makumi	Revoke
17	Maragua	Educational	Individual Private use		Gikigie Pry	Commissioner of Lands		Revoke
18	Maragua	Educational	Individual Private use		Kigumo Pry	Commissioner of Lands		Revoke



S. NO	Land Ref. No. File No And Title No. Location	Reserved/ Intended Use	Current Use	Area in Ha	Name Of Original Allottee & Date Of Allocation	Allocating Authority	Name of Current owner	Remarks
19	Maragua	Educational	Individual Private use	7.00	Kahani Pry	Commissioner of Lands	Kariuki Njuguna	Revoke
20	Maragua	Educational	Individual Private use	7.00	Kiambaa Pry	Commissioner of Lands	Gichuhi Macharia	Revoke
21	Nyandarua	Educational	Individual Private use	4.00	Ndiara Pry	Commissioner of Lands	Joseph Gakuu & Johana Karanja	Revoke
22	Nyandarua	Educational	Individual Private use	16.00	Ngari Pry	Commissioner of Lands	Julius Kariuki Mwaniki	Revoke
23	Nyandarua	Educational	Individual Private use		Olbolosat Pry	Commissioner of Lands	J.W. Rukungu	Revoke
24	Nyandarua	Educational	Individual Private use		Jura Pry	Commissioner of Lands	Chege Macharia Plot No. 174	Revoke
25	Nyandarua	Educational	Individual Private use		Mkungi Pry	Commissioner of Lands	Neighbours	Revoke
26	Nyandarua	Educational	Individual Private use	11.00	Bidii Pry	Commissioner of Lands	Peter Mwangi Wamburi	Revoke
27	Nyandarua	Educational	Individual Private use	3.00	Igwamiti Pry	Commissioner of Lands	Former Councillor	Revoke
28	Nyandarua	Educational	Individual Private use	11.00	Silibwet Pry	Commissioner of Lands	John Macharia Mw Angi	Revoke

S. NO	Land Ref. No. File No And Title No. Location	Reserved/ Intended Use	Current Use	Area in Ha	Name Of Original Allottee & Date Of Allocation	Allocating Authority	Name of Current owner	Remarks
29	Nyandarua	Educational	Individual Private use	1.00	Baraka pry	Commissioner of Lands	Francis Muthée Kiige	Revoke
30	Nyandarua	Educational	Individual Private use		Matura Pry	Commissioner of Lands	Neighbours	Revoke
31	Nyandarua	Educational	Individual Private use	5.00	Gachwe Pry	Commissioner of Lands	Church Commission For Kenya	Revoke
32	Nyandarua	Educational	Individual Private use	2.00	Githunguri Pry	Commissioner of Lands	Oi Kalou Central Farmers Co-Or Society	Revoke
33	Nyandarua	Educational	Individual Private use	3.00	Kihoto Pry	Commissioner of Lands	Wambui Kihuro	Revoke
34	Nyandarua	Educational	Individual Private use	3.00	Kaugi Pry	Commissioner of Lands	Matura Group & Mwachigi Muniu	Revoke
35	Nyandarua	Educational	Individual Private use		Amani Pry	Commissioner of Lands		Revoke
36	Nyandarua	Educational	Individual Private use	3.00	Churin Pry	Commissioner of Lands	Donors Kimani, Thegethi, Wa nyiri	Revoke
37	Nyandarua	Educational	Individual Private use	4.00	Rafia Pry	Commissioner of Lands	Joram Gaikua Thumbi	Revoke

S. NO	Land Ref. No. File No And Title No. Location	Reserved/ Intended Use	Current Use	Area in Ha	Name Of Original Allottee & Date Of Allocation	Allocating Authority	Name of Current owner	Remarks
38	Nyandarua	Educational	Individual Private use	4.00	Ndiara Pry	Commissioner of Lands	Joseph Gakuu & Johana Karanja	Revoke
39	Nyandarua	Educational	Individual Private use	16.00	Ngari Pry	Commissioner of Lands	Julius Kariuki Mw Aniki	Revoke
40	Nyandarua	Educational	Individual Private use	3.00	Olbolossat Pry	Commissioner of Lands	J.W. Rukungu	Revoke
41	Nyandarua	Educational	Individual Private use	1.00	Jura Pry	Commissioner of Lands	Chege Macharia Plot No, 174	Revoke
42	Nyandarua	Educational	Individual Private use		Mkungi Pry	Commissioner of Lands	Neighbours	Revoke
43	Nyandarua	Educational	Individual Private use		Bidii Pry	Commissioner of Lands	Peter Mwangi Wamburi	Revoke
44	Nyandarua	Educational	Individual Private use	3.00	Igwalliti Pry	Commissioner of Lands	Former Councillor	Revoke
45	Nyandarua	Educational	Individual Private use	11.00	Silibwet Pry	Commissioner of Lands	John Macharia Mwangi	Revoke
46	Nyandarua	Educational	Individual Private use	1.00	Baraka Pry	Commissioner of Lands	Francis Muthee Kiige	Revoke
47	Nyandarua	Educational	Individual Private use		Matura Pry	Commissioner of Lands	Neighbours	Revoke

S. NO	Land Ref. No. File No And Title No. Location	Reserved/ Intended Use	Current Use	Area in Ha	Name Of Original Allottee & Date Of Allocation	Allocating Authority	Name of Current owner	Remarks
48	Nyandarua	Educational	Individual Private use	5.00	Gachwe Pry	Commissioner of Lands	Church Commission For Keny A	Revoke
49	Nyandarua	Educational	Individual Private use	2.00	Githunguri Pry	Commissioner of Lands	OI Kalou Central Farmers Co-op Society	Revoke
50	Nyandarua	Educational	Individual Private use	3.00	Kihoto Pry	Commissioner of Lands	Wambui Kihuro	Revoke
51	Nyandarua	Educational	Individual Private use	3.00	Kaufi Pry	Commissioner of Lands	Matura Group & Mwichigi Muniu	Revoke
52	Nyandarua	Educational	Individual Private use		Amani Pry	Commissioner of Lands	Plot 84 South Kinangop	Revoke
53	Nyandarua	Educational	Individual Private use	4.00	Ragia Pry	Commissioner of Lands	Joram Gaikia Thumbi	Revoke
54	Nyeri	Educational	Individual Private use	3.00	Mere Pry	Commissioner of Lands	Waraza Cooperative Society	Revoke
55	Nyeri	Educational	Individual Private use		Kirungi pry	Commissioner of Lands	John Kigira and Gichuli Kibiragei	Revoke
56	Nyeri	Educational	Individual Private use	1.00	Kaheti Pry	Commissioner of Lands	Bisho Gatimu Centre	Revoke

S. NO	Land Ref. No. File No And Title No. Location	Reserved/ Intended Use	Current Use	Area in Ha	Name Of Original Allottee & Date Of Allocation	Allocating Authority	Name of Current owner	Remarks
57	Nyen	Educational	Individual Private use		Ithenguni Pry	Commissioner of Lands	J.Githinji/ Kaburu Gathambo	Revoke
58	Nyen	Educational	Individual Private use	1.00	Konyu Pry	Commissioner of Lands	Alp.Ca	Revoke
59	Nyen	Educational	Individual Private use		Githakwa Pry	Commissioner of Lands	Mwanamwini & Juma Hamad!	Revoke
60	Thika	Educational	Individual Private use		Ngenda Pry	Commissioner of Lands	School Neighbours	Revoke
61	Thika	Educational	Individual Private use	2.00	Mugumo Pry	Commissioner of Lands	Fahmi All Swedan	Revoke
62	Thika	Educational	Individual Private use	4.00	Munyaka Pry	Commissioner of Lands	Betty Kern & Pemba Channel	Revoke
<b>COAST PROVINCE</b>								
63	Kilifi	Educational	Individual Private use	12.00	Mtepeni Pry	Commissioner of Lands	Crustacea Processors Ltd.	Revoke
64	Kwale	Educational	Individual Private use	1.00	Shimoni Pry	Commissioner of Lands	Krystalline Salt Works Ltd	Revoke
65	Lamu	Educational	Individual Private use		Kiwayuu Pry	Commissioner of Lands	Mulwa Anuari	Revoke

S. NO	Land Ref. No. File No And Title No. Location	Reserved/ Intended Use	Current Use	Area in Ha	Name Of Original Alotee & Date Of Allocation	Allocating Authority	Name of Current owner	Remarks
		2	3	4	5	6	7	8
66	Malindi	Educational	Individual Private use		Fundisa Pry	Commissioner of Lands	Chakama Branch	Revoke
67	Malindi	Educational	Individual Private use		Kadhuoni Pry	Commissioner of Lands		Revoke
68	Malindi	Educational	Individual Private use	10.00	Marereni Pry	Commissioner of Lands	Shree Swaminara yan	Revoke
69	Malindi	Educational	Individual Private use	5.00	Kagombani Pry	Commissioner of Lands	Turf Developers Ltd	Revoke
70	Malindi	Educational	Individual Private use		Chakama Pry	Commissioner of Lands	Total K Ltd/Zubedi/Others	Revoke
71	Malindi	Educational	Individual Private use	10.00	Marereni Pry	Commissioner of Lands	krystalline salt works ltd	Revoke
72	Malindi	Educational	Individual Private use	5.00	Kagombani Pry	Commissioner of Lands	Mulwa Anuari	Revoke
73	Malindi	Educational	Individual Private use		Chakama Pry	Commissioner of Lands	Chakama Branch	Revoke
74	Mombasa	Educational	Individual Private use	8.00	Alibhai Paniu Jaffery Pry	Commissioner of Lands	Mosque	Revoke
75	Mombasa	Educational	Individual Private use		Star of the Sea Pry	Commissioner of Lands	Full Gospel Churches Of Kenya.	Revoke

S. NO	Land Ref. No. File No And Title No. Location	Reserved/ Intended Use	Current Use	Area in Ha	Name Of Original Allottee & Date Of Allocation	Allocating Authority	Name of Current owner	Remarks
76	Mombasa	Educational	Individual Private use	3.00	Changamwe Pry	Commissioner of Lands	Joseph Mashombo	Revoke
77	Mombasa	Educational	Individual Private use	5.00	Khadiia Pry	Commissioner of Lands	Amritlal K. Shah	Revoke
78	Mombasa	Educational	Individual Private use		Mary Cliff Pry	Commissioner of Lands	Elizabeth And Antony Ikamba	Revoke
79	Mombasa	Educational	Individual Private use	1.00	Tudor Pry	Commissioner of Lands	Mdudonyi Ph Sch	Revoke
<b>EASTERN PROVINCE</b>								
80	Embu	Educational	Individual Private use	1.00	Embu Urban Pry	Commissioner of Lands	Misheck Njiru ,Nothem Zone,Plot	Revoke
81	Embu	Educational	Individual Private use		ACK. Kiangoci Pry	Commissioner of Lands	Dr. Kimani (School Neighbour)	Revoke
82	Embu	Educational	Individual Private use	1.00	Kavutiri Pry	Commissioner of Lands	Jash Gakuru	Revoke
83	Embu	Educational	Individual Private use		D.E.B Gitare Pry	Commissioner of Lands	Nos Of Those Plots,T199 Esbon	Revoke
84	Kitui	Educational	Individual Private use	7.00	Ngamyone Pry	Commissioner of Lands	Nzomo Niwatha	Revoke

S. NO	Land Ref. No. File No And Title No. Location	Reserved/ Intended Use	Current Use	Area in Ha	Name Of Original Allottee & Date Of Allocation	Allocating Authority	Name of Current owner	Remarks
		<b>2</b>	<b>3</b>	<b>4</b>	<b>5</b>	<b>6</b>	<b>7</b>	<b>8</b>
85	Kitui	Educational	Individual Private use	1.00	Kalima Pry	Commissioner of Lands	Felix Kithokoo Kivou	Revoke
86	Machakos	Educational	Individual Private use		Itusya Pry	Commissioner of Lands	Mutua Wasuni	Revoke
87	Machakos	Educational	Individual Private use	1	Tulima Pry	Commissioner of Lands	Aic Church	Revoke
88	Machakos	Educational	Individual Private use		Mukalala Pry	Commissioner of Lands	James Munyao	Revoke
89	Mbeere	Educational	Individual Private use	4.00	Kirathe Pry	Commissioner of Lands	Stephen Karing'o	Revoke
90	Mbeere	Educational	Individual Private use	17.00	Kambaru PIY	Commissioner of Lands	Embu County Council	Revoke
91	Mbeere	Educational	Individual Private use	4.00	Kianamu Pry	Commissioner of Lands	Agnes Wegando Muthike, Richard Mugo	Revoke
92	Meru Central	Educational	Individual Private use	1.00	Matuuu Pry	Commissioner of Lands	Nahaman M'mwarania	Revoke
93	Meru Central	Educational	Individual Private use	1.00	Nkubu Pry	Commissioner of Lands	Gerald Kirimi, Julius Kinoti	Revoke
94	Meru Central	Educational	Individual Private use	5.00	DEB Madaraka Pry	Commissioner of Lands	Joshua Kinyua Kirimania	Revoke
95	Meru Central	Educational	Individual Private use	3.00	DEB Ngushishi Pry	Commissioner of Lands	Francis M'wongera	Revoke



S. NO	Land Ref. No. File No And Title No. Location	Reserved/ Intended Use	Current Use	Area in Ha	Name Of Original Allottee & Date Of Allocation	Allocating Authority	Name of Current owner	Remarks
96	Meru Central	Educational	Individual Private use	6.00	Maritati Pry	Commissioner of Lands	Karani Njue	Revoke
97	Meru Central	Educational	Individual Private use	2.00	Mugumone Pry	Commissioner of Lands	Alp C Church	Revoke
98	Meru North	Educational	Individual Private use	18.00	Kirimancuma Pry	Commissioner of Lands	Meru County Council, M'limungi	Revoke
99	Tharaka	Educational	Individual Private use	20.00	Kamatumo Pry	Commissioner of Lands	Sons Of Mutoni Mwenda, And Meeni Kairiba	Revoke
<b>NYANZA PROVINCE</b>								
100	Homa Bay	Educational	Individual Private use	5.00	Mirogi Mixed Pry	Commissioner of Lands	Grace Akiny Mary	Revoke
101	Homa Bay	Educational	Individual Private use	0.00	Asumbi Mixed Pry	Commissioner of Lands	St Francis Technical Institute	Revoke
102	Homa Bay	Educational	Individual Private use	5.00	Omoya Pry	Commissioner of Lands	F.G.Ck. Church	Revoke
103	Kisii	Educational	Individual Private use	3.00	Kioge SDA Pry	Commissioner of Lands	David Orna Ndemo No. 1027, Julius	Revoke
104	Kisii	Educational	Individual Private use	15.00	Kabosi DOK Pry	Commissioner of Lands	Onyancha Demo No.1051	Revoke

S. NO	Land Ref. No. File No And Title No. Location	Reserved/ Intended Use	Current Use	Area in Ha	Name Of Original Allottee & Date Of Allocation	Allocating Authority	Name of Current owner	Remarks
105	Kisii	Educational	Individual Private use	1.00	Kirwa SDA Pry	Commissioner of Lands	P Askiria Obonyo Obare, Abel	Revoke
106	Kisii	Educational	Individual Private use		Emonga DEB Pry	Commissioner of Lands	Nyakundi, Gisemba Abuga, Mokobi Ateri	Revoke
107	Kisii	Educational	Individual Private use	1.00	Risa DEB Pry	Commissioner of Lands	Bogeni Nyadege	Revoke
108	Kisii	Educational	Individual Private use	1.00	Keore DOK Pry	Commissioner of Lands	Paul Ratemo	Revoke
109	Kisii	Educational	Individual Private use	2.00	Nyatietko SDA Pry	Commissioner of Lands	Nyaachi Ontiri	Revoke
110	Kisumu	Educational	Individual Private use	2.00	Jagir Singh Pry	Commissioner of Lands	Marwinder/Parvinder Sigh Brar	Revoke
111	Kisumu Municipality	Educational	Individual Private use	16.00	Kibo Pry	Commissioner of Lands	Homa Group Lid	Revoke
112	Nyamira	Educational	Individual Private use		Bigogo DEB Pry	Commissioner of Lands	Omboto, N Omboto, O Bosongo, M Bosongo	Revoke
113	Nyamira	Educational	Individual Private use	2.00	Bugo DOK Pry	Commissioner of Lands	Pius Obara	Revoke

S. NO	Land Ref. No. File No And Title No. Location	Reserved/ Intended Use	Current Use	Area in Ha	Name Of Original Allottee & Date Of Allocation	Allocating Authority	Name of Current owner	Remarks
114	Nyando	Educational	Individual Private use	5.00	Mashall Ibani Pry	Commissioner of Lands	Monica Akinyi	Revoke
115	Nyando	Educational	Individual Private use	8.00	Nvando Pry	Commissioner of Lands	Mr Arodi	Revoke
116	Nyando	Educational	Individual Private use	2.00	Ochol Pry	Commissioner of Lands	Edward Otieno Oketch,Albert	Revoke
117	Siaya	Educational	Individual Private use	2.00	Usinda Pry	Commissioner of Lands	Okello Sijenyi	Revoke
118	Siaya	Educational	Individual Private use	1.00	Mwadi Pry	Commissioner of Lands	Amon Rading Omollo	Revoke
<b>RIFT VALLEY PROVINCE</b>								
119	Bureti	Educational	Individual Private use	2.00	Ngeny Pry	Commissioner of Lands	Joseph Kirui	Revoke
120	Bureti	Educational	Individual Private use	2.00	Chemalal Pry	Commissioner of Lands	Mr Julius Ngeno	Revoke
121	Bureti	Educational	Individual Private use	1.00	Kirimose Pry	Commissioner of Lands	AIC Church Catholic and A Kauria	Revoke
122	Bureti	Educational	Individual Private use	2.00	Kiptapsir Pry	Commissioner of Lands	Kericho Mwalimu Enterprises	Revoke
123	Eldoret Municipality	Educational	Individual Private use	4.00	Ainabitch Pry	Commissioner of Lands	Rodah Biwott	Revoke

S. NO	Land Ref. No. File No And Title No. Location	Reserved/ Intended Use	Current Use	Area in Ha	Name Of Original Allottee & Date Of Allocation	Allocating Authority	Name of Current owner	Remarks
124	Kajiado	Educational	Individual Private use	8.00	Isinya Pty	Commissioner of Lands	Masai Rural Training Centre	Revoke
125	Kajiado	Educational	Individual Private use	18.00	Impiron Shapashina Pty	Commissioner of Lands	Daniel Muimo	Revoke
126	Kajiado	Educational	Individual Private use	3.00	Esoit Pty	Commissioner of Lands	Santo Godia	Revoke
127	Kajiado	Educational	Individual Private use	8.00	Ngong Township Pty	Commissioner of Lands	Telcom & Individuals	Revoke
128	Kajiado	Educational	Individual Private use	9.00	Arap Moi Pty	Commissioner of Lands	PCEA Foundation Company Ltd.	Revoke
129	Keiyo	Educational	Individual Private use	6.00	Kamosong Pty	Commissioner of Lands	Karp Kurgat, C Mutwol, K Morogo, J Kibor,	Revoke
130	Keiyo	Educational	Individual Private use	10.00	Choroget Pty	Commissioner of Lands	David Kiplating Chemei, Chepkuyeng	Revoke
131	Keiyo	Educational	Individual Private use	71.00	Kapsoiyo Pty	Commissioner of Lands	Mr Stanley Kiplagat Chebia Tor	Revoke

S.NO	Land Ref. No. File No And Title No. Location	Reserved/ Intended Use	Current Use	Area in Ha	Name Of Original Allottee & Date Of Allocation	Allocating Authority	Name of Current owner	Remarks
132	Keiyo	Educational	Individual Private use	8.00	Kombatch Pry	Commissioner of Lands	K Kibiwott, C Kimagelo, B Cherutich, M	Revoke
133	Keiyo	Educational	Individual Private use	6.00	Tinone Pry	Commissioner of Lands	K Kirono, B Bundotich, K Kimaiyo, C Limo, T	Revoke
134	Keiyo	Educational	Individual Private use		Kabore Integrated Prog For 1	Commissioner of Lands	B. Kiptum, C. Sungula, J. Kibat, Tiviayo	Revoke
135	Kitale Municipality	Educational	Individual Private use	3.00	Trans-nzoia Pry	Commissioner of Lands	Wambua Ngigi, J Njoroge	Revoke
136	Kitale Municipality	Educational	Individual Private use	3.00	Lukhuna Pry	Commissioner of Lands	Samanitan School 2 Acres	Revoke
137	Kitale Municipality	Educational	Individual Private use	15.00	St. Joseph's Pry	Commissioner of Lands	George T. Muindi Koskei And Others	Revoke
138	Koibatek	Educational	Individual Private use	6.00	Sigoro Pry	Commissioner of Lands	Paul Kipruto Kimaiyo	Revoke
139	Koibatek	Educational	Individual Private use	20.00	Esageri AIC Boarding Pry	Commissioner of Lands	Caleb Kibingor	Revoke
140	Koibatek	Educational	Individual Private use	2.00	N2-entui Pry	Commissioner of Lands	Kiprono Kiborus	Revoke

S. NO	Land Ref. No. File No And Title No. Location	Reserved/ Intended Use	Current Use	Area in Ha	Name Of Original Allottee & Date Of Allocation	Allocating Authority	Name of Current owner	Remarks
141	Laikipia	Educational	Individual Private use	2.00	Ukii Pry	Commissioner of Lands	Simbas Lodge Hotel Proprietor	Revoke
142	Laikipia	Educational	Individual Private use	8.00	Tigithi Pry	Commissioner of Lands	Eunice W Karingithi, Robert Wa home	Revoke
143	Laikipia	Educational	Individual Private use	4.00	Gituamba Pry	Commissioner of Lands	Karandi Businessmen	Revoke
144	Laikipia	Educational	Individual Private use		Nyahururu Pry	Commissioner of Lands	Charles Peter Kariuki	Revoke
145	Laikipia	Educational	Individual Private use	20.00	Matagithi Pry	Commissioner of Lands	E.G. Wairugi, F. M. Warutumo	Revoke
146	Laikipia	Educational	Individual Private use	5.00	Mutamaiyu Pry	Commissioner of Lands	Githinji Marete	Revoke
147	Marakwet	Educational	Individual Private use	5.00	Kiple2:etet Pry	Commissioner of Lands	Kipkurui Kipkuryang	Revoke
148	Nakuru Municipality	Educational	Individual Private use	10.00	Naka Pry	Commissioner of Lands	Pyrethrum Board	Revoke
149	Nakuru Municipality	Educational	Individual Private use	3.00	Moi Pry	Commissioner of Lands	Municipal Council	Revoke

S. NO	Land Ref. No. File No And Title No. Location	Reserved/ Intended Use	Current Use	Area in Ha	Name Of Original Allottee & Date Of Allocation	Allocating Authority	Name of Current owner	Remarks
150	Nakuru Municipality	Educational	Individual Private use	8.00	Nakuru Teachers Pry	Commissioner of Lands	John Njeru and Mohammed Hassan	Revoke
151	Nakuru Municipality	Educational	Individual Private use	1.00	Mama Ngina Pry	Commissioner of Lands	James Gitau Gatheca	Revoke
152	Nandi	Educational	Individual Private use	3.00	Kapsaos Pry	Commissioner of Lands	Ack Church	Revoke
153	Nandi	Educational	Individual Private use	3.00	Kapkiptui Pry	Commissioner of Lands	Seventh Day Adventist Church (East)	Revoke
154	Nandi	Educational	Individual Private use		Sarora Pry	Commissioner of Lands	Sarora Dlp/Meshack Birgen. Others	Revoke
155	Samburu	Educational	Individual Private use	10.00	Lpus Pry	Commissioner of Lands	Job Lalamp Aa	Revoke
156	Trans Mara	Educational	Individual Private use	1.00	Isampin Pry	Commissioner of Lands	Olekili And Ole Konchela Musunkui	Revoke
157	Trans Mara	Educational	Individual Private use	20.00	Nyasita Pry	Commissioner of Lands	Community	Revoke
158	Trans Mara	Educational	Individual Private use	3.00	Kuresiset Pry	Commissioner of Lands	Individuals	Revoke

S. NO	Land Ref. No. File No And Title No. Location	Reserved/ Intended Use	Current Use	Area in Ha	Name Of Original Allottee & Date Of Allocation	Allocating Authority	Name of Current owner	Remarks
159	Trans Mara	Educational	Individual Private use	32.00	Niiviship Pry	Commissioner of Lands	Moses Konko ,Tm County Council, DaVid	Revoke
<b>WESTERN PROVINCE</b>								
160	Bungoma	Educational	Individual Private use	1.00	Khasolo RC Pry	Commissioner of Lands	Mikisi Khnya	Revoke
161	Bungoma	Educational	Individual Private use	3.00	Central Baptist Pry	Commissioner of Lands	Titus Khisa	Revoke
162	Bungoma	Educational	Individual Private use		Mungeti RC Pry	Commissioner of Lands	Emmanuel Kituyi	Revoke
163	Bungoma	Educational	Individual Private use	1.00	Tamulega ACK Pry	Commissioner of Lands	T Amulega Sec School	Revoke
164	Bungoma	Educational	Individual Private use	1.00	Kabkara Pry	Commissioner of Lands	Mr Richard Nyongesa May	Revoke
165	Bungoma	Educational	Individual Private use	2.00	Mukhweya RC Pry	Commissioner of Lands	Rogers Mukhwana	Revoke
166	Bungoma	Educational	Individual Private use		Kiboochi RC Pry	Commissioner of Lands	Frotus Wanjala	Revoke
167	Bungoma	Educational	Individual Private use		Malomye FYM Pry	Commissioner of Lands	Sitweti Kulundu	Revoke



S. NO	Land Ref. No. File No And Title No. Location	Reserved/ Intended Use	Current Use	Area in Ha	Name Of Original Allottee & Date Of Allocation	Allocating Authority	Name of Current owner	Remarks
168	Bungoma	Educational	Individual Private use	2.00	Mitukuyu FYM Pry	Commissioner of Lands	Nelson Simiyu Ngal. Meshack Nandasaba.	Revoke
169	Bungoma	Educational	Individual Private use	106.00	Maliki FYM Pry	Commissioner of Lands		Revoke
170	Bungoma	Educational	Individual Private use	15.00	Muselli be FYM Pry	Commissioner of Lands	Sirengo Nyongesa Sikuche	Revoke
171	Bungoma	Educational	Individual Private use	15.00	Nabingenge FYM Pry	Commissioner of Lands	Khasabuli Kisiangani (Late)	Revoke
172	Bungoma	Educational	Individual Private use	1.00	Pwani FYM Pry	Commissioner of Lands	Caxton Simiyu Nyongesa	Revoke
173	Bungoma	Educational	Individual Private use	3.00	Misikhu RC Boys Boarding F	Commissioner of Lands	Bungoma County Council	Revoke
174	Butere Mumias	Educational	Individual Private use	2.00	Ebubala Pry	Commissioner of Lands	Daniel M. Tamili	Revoke
175	Butere Mumias	Educational	Individual Private use		Eshiruli Pry	Commissioner of Lands	Wilson Madara	Revoke
176	Butere Mumias	Educational	Individual Private use		Ebuyonga Pry	Commissioner of Lands	Vendori - Albert Indetie Bukachi	Revoke
177	Butere Mumias	Educational	Individual Private use	2.00	Malaha Pry	Commissioner of Lands	John Sakwa Yamboko	Revoke

S. NO	Land Ref. No. File No And Title No. Location	Reserved/ Intended Use	Current Use	Area in Ha	Name Of Original Allottee & Date Of Allocation	Allocating Authority	Name of Current owner	Remarks
178	Butere Mumias	Educational	Individual Private use	2.00	Milimani Pry	Commissioner of Lands	St Paul's Musanda Luo Ack Church	Revoke
179	Butere Mumias	Educational	Individual Private use		Musanda Pry	Commissioner of Lands	Neighbours	Revoke
180	Lugari	Educational	Individual Private use	1.00	Lumakanda Township Pry	Commissioner of Lands	BAPTISM CHURCH	Revoke
181	Lugari	Educational	Individual Private use	1.00	Kivaywa Pry	Commissioner of Lands	ALFAYO MUSUNGU	Revoke
182	Teso	Educational	Individual Private use	2.00	Amagoro Pry	Commissioner of Lands	Jared M. Osapiri	Revoke
<b>PUBLIC SECONDARY SCHOOLS WHOSE LAND IS REPORTED TO BE GRABBED</b>								
<b>CENTRAL PROVINCE</b>								
183	Kiambu	Educational	Individual Private use	3.00	KINALE SEC	Commissioner of Lands		Revoke
184	Kirinyaga	Educational	Individual Private use	4.00	KERUGOYA GIRLS SEC	Commissioner of Lands	Kirinyaga County Council	Revoke
185	Kirinyaga	Educational	Individual Private use	13.00	KUTUS SEC	Commissioner of Lands	Peter G Mburinstephen Rg.G Munyi And Ebenezzer College Plot No.81	Revoke

S. NO	Land Ref. No. File No And Title No. Location	Reserved/ Intended Use	Current Use	Area in Ha	Name Of Original Allottee & Date Of Allocation	Allocating Authority	Name of Current owner	Remarks
186	Kirinyaga	Educational	Individual Private use	5.00	NYANGATI SEC	Commissioner of Lands	Mbutiti Kabiru	Revoke
187	Kirinyaga	Educational	Individual Private use	5.00	WANGURU GIRLS SEC	Commissioner of Lands	Mary Nyambura Nduru	Revoke
188	Nyandarua	Educational	Individual Private use	9.00	URUKU SEC	Commissioner of Lands	Nyakinyua Women Group	Revoke
189	Nyandarua	Educational	Individual Private use		NDIVAI SEC	Commissioner of Lands		Revoke
190	Nyandarua	Educational	Individual Private use		RAGIA SEC	Commissioner of Lands	Owner of Plot No. 84 S Kinangop	Revoke
191	Nyeri	Educational	Individual Private use	4.00	KAHARO SEC	Commissioner of Lands	Francis Waweru Gaitho	Revoke
192	Nyeri	Educational	Individual Private use	1.00	MUTHUA-INI SEC	Commissioner of Lands	Individual Sold To A Church	Revoke
193	Thika	Educational	Individual Private use	1.00	KIAMWANGI SEC	Commissioner of Lands	Ai.I.Ca Church Illegally Allocated	Revoke
<b>COAST PROVINCE</b>								

S. NO	Land Ref. No. File No And Title No. Location	Reserved/ Intended Use	Current Use	Area in Ha	Name Of Original Allottee & Date Of Allocation	Allocating Authority	Name of Current owner	Remarks
194	Kilifi	Educational	Individual Private use	3.00	KAMBE SEC	Commissioner of Lands	Dispute Between K.L.M	Revoke
195	Mombasa	Educational	Individual Private use	2.00	STAR OF THE SEA SEC	Commissioner of Lands	Shoe Swaminarayan	Revoke
196	Mombasa	Educational	Individual Private use	2.00	CHANGAMWE SEC	Commissioner of Lands	Turf Developers Limited	Revoke
197	Mombasa	Educational	Individual Private use		MBARAKI GIRLS SEC	Commissioner of Lands	Owned By Rashid Sajjad. Hussien Khamis	Revoke
198	Tana River	Educational	Individual Private use		KIPINI SEC	Commissioner of Lands	Details Of Beneficiaries Unknown	Revoke
<b>EASTERN PROVINCE</b>								
199	Makueni	Educational	Individual Private use	6.00	MASAKU NDOGO SEC	Commissioner of Lands	Mathew Mutisya	Revoke
200	Nairobi	Educational	Individual Private use		MUSLIM GIRLS SEC	Commissioner of Lands	Joseph Muigai Muroki	Revoke
<b>NAIROBI PROVINCE</b>								

S. NO	Land Ref. No. File No And Title No. Location	Reserved/ Intended Use	Current Use	Area in Ha	Name Of Original Allottee & Date Of Allocation	Allocating Authority	Name of Current owner	Remarks
201	Nairobi	Educational	Individual Private use	1.00	AQUINAS SEC	Commissioner of Lands	Philip Kibet Tonui Of Lengusha Enterprises	Revoke
<b>RIFT VALLEY PROVINCE</b>								
202	Marakwet	Educational	Individual Private use	25.00	Mol Kapsowar Sec	Commissioner of Lands	Mr Stephen Yator	Revoke
203	Nakuru	Educational	Individual Private use	10.00	Kampi Ya Moto Sec	Commissioner of Lands	Kiplenge Chesang	Revoke
204	Trans Nzoia	Educational	Individual Private use	4.00	Bwake Sec	Commissioner of Lands	Directors Bwake Farm	Revoke
205	Uasin Gishu	Educational	Individual Private use	2.00	Kemeliet Sec	Commissioner of Lands	Samson K. Cheruiyot	Revoke
<b>WESTERN PROVINCE</b>								
206	Bungoma	Educational	Individual Private use	2.00	Lugusi Mixed Sec	Commissioner of Lands	Wamukune Chebai (vendorf)	Revoke
207	Busia	Educational	Individual Private use	2.00	Nangina Girls Sec	Commissioner of Lands	Francis Herert	Revoke
208	Kakamega	Educational	Individual Private use	2.00	Lunyu Mixed Sec	Commissioner of Lands	Vihaga P. A. G. Church	Revoke
209	Kakamega	Educational	Individual Private use	0.00	Shamberere Sec	Commissioner of Lands	George Amondo Burudi	Revoke

S. NO	Land Ref. No. File No And Title No. Location	Reserved/ Intended Use	Current Use	Area in Ha	Name Of Original Allottee & Date Of Allocation	Allocating Authority	Name of Current owner	Remarks
	<b>1</b>	<b>2</b>	<b>3</b>	<b>4</b>	<b>5</b>	<b>6</b>	<b>7</b>	<b>8</b>
210	Mt Egon	Educational	Individual Private use	1.00	Mulatiwa Sec	Commissioner of Lands	Jacob Matanda	Revoke
211	Vihiga	Educational	Individual Private use	4.00	Nyan'ori Sec	Commissioner of Lands	Samuel K. Busienei Registered ASB Nandi Kapsengere 457	Revoke
<b>PRIMARY SCHOOLS WHOSE LAND IS REPORTED TO BE GRABBED BUT HAVE NO ADEQUATE DETAILS</b>								
<b>CENTRAL PROVINCE</b>								
212	Kiambu	Educational	Individual Private use	22.27	Rwacumari Sch.	Commissioner of Lands		Investigate
213	Kiambu	Educational	Individual Private use		Manjiri Pry Sch.	Commissioner of Lands		Investigate
214	Muranga	Educational	Individual Private use		Kiyu Pry	Commissioner of Lands		Investigate
215	Muranga	Educational	Individual Private use		Mwara Pry	Commissioner of Lands		Investigate
216	Thika	Educational	Individual Private use		Swani Pry Sch.	Commissioner of Lands		Investigate
217	Thika	Educational	Individual Private use		Mutundu Pry. - Ruai	Commissioner of Lands		Investigate
218	Maragua	Educational	Individual Private use	5.00	Kimoron Pry	Commissioner of Lands	Government	Investigate

S. NO	Land Ref. No. File No And Title No. Location	Reserved/ Intended Use	Current Use	Area in Ha	Name Of Original Allottee & Date Of Allocation	Allocating Authority	Name of Current owner	Remarks
	<b>1</b>	<b>2</b>	<b>3</b>	<b>4</b>	<b>5</b>	<b>6</b>	<b>7</b>	<b>8</b>
219	Nyandarua	Educational	Individual Private use	4.00	Nyonjoro Pry	Commissioner of Lands		Investigate
220	Nyandarua	Educational	Individual Private use		Thuita Pry	Commissioner of Lands		Investigate
221	Nyandarua	Educational	Individual Private use	4.00	Nyomoro Pry	Commissioner of Lands		Investigate
222	Nyandarua	Educational	Individual Private use		Thuita Pry	Commissioner of Lands		Investigate
223	Nyandarua	Educational	Individual Private use		Nyatuga Pry	Commissioner of Lands		Investigate
<b>COAST PROVINCE</b>								
224	Kilifi	Educational	Individual Private use		Maerani Pry	Commissioner of Lands		Investigate
225	Kilifi	Educational	Individual Private use		Manakani Pry	Commissioner of Lands		Investigate
226	Taita Taveta	Educational	Individual Private use	3.00	Mwambota Pry	Commissioner of Lands		Investigate
227	Taita Taveta	Educational	Individual Private use	2.00	Mwamunga Pry	Commissioner of Lands		Investigate
228	Taita Taveta	Educational	Individual Private use		Iyale Pry	Commissioner of Lands		Investigate
229	Taita Taveta	Educational	Individual Private use	1.00	Ngulu Pry	Commissioner of Lands		Investigate

S. NO	Land Ref. No. File No And Title No. Location	Reserved/ Intended Use	Current Use	Area in Ha	Name Of Original Allottee & Date Of Allocation	Allocating Authority	Name of Current owner	Remarks
	1	2	3	4	5	6	7	8
230	Tana River	Educational	Individual Private use		Gubani Pry	Commissioner of Lands		Investigate
231	Kilifi	Educational	Individual Private use		Kajiwe Pri. Sch.	Commissioner of Lands		Investigate
232	Malindi	Educational	Individual Private use		Fundisa Pry	Commissioner of Lands		Investigate
233	Malindi	Educational	Individual Private use		Kadhunoni Pry	Commissioner of Lands		Investigate
<b>EASTERN PROVINCE</b>								
234	Meru Central	Educational	Individual Private use		Kirimunga Pri. Sch	Commissioner of Lands		Investigate
235	Meru Central	Educational	Individual Private use		Mugambone Pri. Sch.	Commissioner of Lands		Investigate
236	Meru Central	Educational	Individual Private use		Rwangwa Pri. Sch.	Commissioner of Lands		Investigate
237	Meru Central	Educational	Individual Private use		Lewa Downs Pri. Sch	Commissioner of Lands		Investigate
238	Meru Central	Educational	Individual Private use		Madaraka Pri. Sch.	Commissioner of Lands		Investigate
239	Meru Central	Educational	Individual Private use		Ngusishi Pri. Sch.	Commissioner of Lands		Investigate
240	Meru Central	Educational	Individual Private use		Mburugiti Pri. Sch.	Commissioner of Lands		Investigate



S. NO	Land Ref. No. File No And Title No. Location	Reserved/ Intended Use	Current Use	Area in Ha	Name Of Original Allottee & Date Of Allocation	Allocating Authority	Name of Current owner	Remarks
	<b>1</b>	<b>2</b>	<b>3</b>	<b>4</b>	<b>5</b>	<b>6</b>	<b>7</b>	<b>8</b>
241	Meru Central	Educational	Individual Private use		Katheri Pri. Sch.	Commissioner of Lands		Investigate
242	Meru Central	Educational	Individual Private	0.40	Kijijone Pri. Sch.	Commissioner of Lands		Investigate
243	Meru Central	Educational	Individual Private	0.18	Muri Pri. Sch.	Commissioner of Lands		Investigate
244	Meru Central	Educational	Individual Private use		Kagama pri. Sch.	Commissioner of Lands		Investigate
245	Meru Central	Educational	Individual Private use		Nlhamiri Pri. Sch.	Commissioner of Lands		Investigate
246	Meru Central	Educational	Individual Private use		Giaki Pri. Sch.	Commissioner of Lands		Investigate
247	Meru-Central	Educational	Individual Private	0.81	Ciothirai Pri. Sch.	Commissioner of Lands		Investigate
248	Meru Central	Educational	Individual Private	2.43	Kirimaitune Pri. Sch.	Commissioner of Lands		Investigate
249	Meru Central	Educational	Individual Private use		Kambereu Boarding Pri. Sch.	Commissioner of Lands		Investigate
250	Meru Central	Educational	Individual Private	1.62	Gathaame Pri. Sch.	Commissioner of Lands		Investigate
251	Meru Central	Educational	Individual Private	4.86	Mamuru Pri. Sch.	Commissioner of Lands		Investigate

S. NO	Land Ref. No. File No And Title No. Location	Reserved/ Intended Use	Current Use	Area in Ha	Name Of Original Allottee & Date Of Allocation	Allocating Authority	Name of Current owner	Remarks
	1	2	3	4	5	6	7	8
252	Meru Central	Educational	Individual Private	0.81	Gaceero Pri. Sch.	Commissioner of Lands		Investigate
253	Meru Central	Educational	Individual Private	4.86	Gankondi Pri. Sch.	Commissioner of Lands		Investigate
254	Meru Central	Educational	Individual Private	0.40	Kigairne Pri. Sch.	Commissioner of Lands		Investigate
255	Meru Central	Educational	Individual Private	1.62	Kiithe Pri. Sch.	Commissioner of Lands		Investigate
256	Meru Central	Educational	Individual Private	0.40	Nkumari Pri. Sch.	Commissioner of Lands		Investigate
257	Meru Central	Educational	Individual Private use		Giantune Pri. Sch.	Commissioner of Lands		Investigate
258	Meru Central	Educational	Individual Private	10.45	Mutuwa Pri. Sch.	Commissioner of Lands		Investigate
259	Meru Central	Educational	Individual Private	1.01	Kaura Nkugiga Pri. Sch.	Commissioner of Lands		Investigate
260	Meru Central	Educational	Individual Private	2.43	Kironya Pri. Sch.	Commissioner of Lands		Investigate
261	Meru Central	Educational	Individual Private	1.26	Matuura Pri. Sch.	Commissioner of Lands		Investigate
262	Meru Central	Educational	Individual Private	9.48	Mugura Pri. Sch.	Commissioner of Lands		Investigate
263	Meru Central	Educational	Individual Private use		Maraa Pri. Sch.	Commissioner of Lands		Investigate

S. NO	Land Ref. No. File No And Title No. Location	Reserved/ Intended Use	Current Use	Area in Ha	Name Of Original Allottee & Date Of Allocation	Allocating Authority	Name of Current owner	Remarks
	1	2	3	4	5	6	7	8
264	Kitui	Educational	Individual Private use		Mathulini Pry	Commissioner of Lands		Investigate
265	Machakos	Educational	Individual Private use	1.00	Kakinduni Pry	Commissioner of Lands		Investigate
266	Machakos	Educational	Individual Private use		Kamuya Pry	Commissioner of Lands		Investigate
267	Machakos	Educational	Individual Private use	8.00	Kaloleni Pry	Commissioner of Lands		Investigate
268	Mbeere	Educational	Individual Private use	1.00	Makutano Pry	Commissioner of Lands		Investigate
269	Mbeere	Educational	Individual Private use		Mathai Pry	Commissioner of Lands		Investigate
270	Meru Central	Educational	Individual Private use	8.00	Muguru Pry	Commissioner of Lands		Investigate
271	Meru North	Educational	Individual Private use		Thumbereria Pry	Commissioner of Lands		Investigate
272	Mwingi	Educational	Individual Private use		Mwambui Pry	Commissioner of Lands		Investigate
<b>NYANZA PROVINCE</b>								
273	Nyamira	Educational	Individual Private use	11.00	Nyamoteneno DEB Pry	Commissioner of Lands		Investigate
274	Nyando	Educational	Individual Private use	1.00	Raneolibe pry	Commissioner of Lands		Investigate

S. NO	Land Ref. No. File No And Title No. Location	Reserved/ Intended Use	Current Use	Area in Ha	Name Of Original Allottee & Date Of Allocation	Allocating Authority	Name of Current owner	Remarks
	<b>1</b>	<b>2</b>	<b>3</b>	<b>4</b>	<b>5</b>	<b>6</b>	<b>7</b>	<b>8</b>
275	Nyando	Educational	Individual Private use		Achungure Pry	Commissioner of Lands		Investigate
276	Nyando	Educational	Individual Private use		Kasawo Pry	Commissioner of Lands		Investigate
<b>RIFT VALLEY PROVINCE</b>								
277	Kajiado	Educational	Individual Private use		Lorgosua Pry	Commissioner of Lands		Investigate
278	Laikipia	Educational	Individual Private use	2.00	St.Moses Pry	Commissioner of Lands		Investigate
279	Laikipia	Educational	Individual Private use		Ruai Pry	Commissioner of Lands		Investigate
280	Laikipia	Educational	Individual Private use		Mirango Pry	Commissioner of Lands		Investigate
281	Laikipia	Educational	Individual Private use	5.00	MachU112:UrU Pry	Commissioner of Lands		Investigate
282	Marakwet	Educational	Individual Private use	10.00	Kiplabai Pry	Commissioner of Lands		Investigate
283	Nakuru Municipality	Educational	Individual Private use		Rhino Pry	Commissioner of Lands		Investigate
284	Trans Mara	Educational	Individual Private use	2.00	Chesoen pry	Commissioner of Lands		Investigate
285	Trans Mara	Educational	Individual Private use	10.00	Tagitech Pry	Commissioner of Lands		Investigate
<b>WESTERN PROVINCE</b>								

S. NO	Land Ref. No. File No And Title No. Location	Reserved/ Intended Use	Current Use	Area in Ha	Name Of Original Allottee & Date Of Allocation	Allocating Authority	Name of Current owner	Remarks
		<b>2</b>	<b>3</b>	<b>4</b>	<b>5</b>	<b>6</b>	<b>7</b>	<b>8</b>
286	Bungoma	Educational	Individual Private use		Siaka DEB Pry	Commissioner of Lands		Investigate
287	Butere Mumias	Educational	Individual Private use	2.00	Ichinga Muslim Pry	Commissioner of Lands		Investigate
288	Kakamega	Educational	Individual Private use		Nil Return	Commissioner of Lands		Investigate
289	Teso	Educational	Individual Private use		Amukura 'G' Pry	Commissioner of Lands		Investigate
<b>DISTRICT WITH NIL RETURNS FOR PRIMARY SCHOOLS</b>								
<b>NORTH EASTERN PROVINCE</b>								
1	Garissa				Nil Return			Investigate
2	Ijara				Nil Return			Investigate
3	Mandera				Nil Return			Investigate
4	Wajir				Nil Return			Investigate
<b>NYANZA PROVINCE</b>								
5	Bondo				Nil Return			Investigate
6	Gucha				Nil Return			Investigate
7	Kuria				Nil Return			Investigate
8	Migori				Nil Return			Investigate
9	Rachuonyo				Nil Return			Investigate
10	Suba				Nil Return			Investigate
<b>CENTRAL PROVINCE</b>								
11	Maragua	Educational			Nil Return			Investigate

S. NO	Land Ref. No. File No And Title No. Location	Reserved/ Intended Use	Current Use	Area in Ha	Name Of Original Allottee & Date Of Allocation	Allocating Authority	Name of Current owner	Remarks
	1	2	3	4	5	6	7	8
12	Muranga	Educational			Nil Return			Investigate
<b>EASTERN PROVINCE</b>								
13	Isiolo	Educational			Nil Return			Investigate
<b>RIFT VALLEY PROVINCE</b>								
14	Baringo				Nil Return			Investigate
15	Bomet				Nil Return			Investigate
16	Kencho				Nil Return			Investigate
17	Nakuru				Nil Return			Investigate
18	Narok				Nil Return			Investigate
19	Trans Nzoia				Nil Return			Investigate
20	Turkana				Nil Return			Investigate
21	Uasin Gishu				Nil Return			Investigate
22	West Pokot				Nil Return			Investigate
<b>WESTERN PROVINCE</b>								
23	Mt Elgon	Educational			Nil Return			Investigate
24	Vihiga				Nil Return			Investigate
<b>SECONDARY SCHOOLS WHOSE LAND IS REPORTED GRABBED BUT HAVE NO ADEQUATE DETAILS</b>								
<b>CENTRAL PROVINCE</b>								
25	Thika	Thika High Sch.				Commissioner of Lands		Investigate
<b>COAST PROVINCE</b>								
26	Mombasa	Mombasa Technical Training				Commissioner of Lands		Investigate

S. NO	Land Ref. No. File No And Title No. Location	Reserved/ Intended Use	Current Use	Area in Ha	Name Of Original Allottee & Date Of Allocation	Allocating Authority	Name of Current owner	Remarks
	1	2	3	4	5	6	7	8
27	Mombasa	Allidina Visram High Sch.				Commissioner of Lands		Investigate
<b>EASTERN PROVINCE</b>								
28	Meru Central	Ontulili Sec. School	Public	8.1		Commissioner of Lands		Investigate
29	Meru Central	Keeru Sec. School	Public	3.24		Commissioner of Lands		Investigate
30	Meru Central	Nkuene Girls Hig	Public			Commissioner of Lands		Investigate
<b>NAIROBI PROVINCE</b>								
31	Nairobi	Kenya Scie. Teac	Public			Commissioner of Lands		Investigate
32	Nairobi	Embakasi Girls H	Public	4.00		Commissioner of Lands		Investigate
33	Nairobi	Buru Buru Girls	Public	2.02		Commissioner of Lands		Investigate
<b>RIFT VALLEY PROVINCE</b>								
34	Bomet	Educational	Individual Private use		KANUSIN SEC	Commissioner of Lands		Investigate
35	Laikipia	Kalulu Sec. Scho	Public			Commissioner of Lands		Investigate
<b>DISTRICTS WITH NIL RETURNS FOR SECONDARY SCHOOLS</b>								
<b>CENTRAL PROVINCE</b>								

S. NO	Land Ref. No. File No And Title No. Location	Reserved/ Intended Use	Current Use	Area in Ha	Name Of Allottee & Date Of Allocation	Allocating Authority	Name of Current owner	Remarks
1	Thika Municipal	2 Educational	3	4	5 Nil Return	6	7	8 Investigate
<b>COAST PROVINCE</b>								
2	Kwale	Educational			Nil Return			Investigate
3	Lamu	Educational			Nil Return			Investigate
4	Taita Taveta	Educational			Nil Return			Investigate
<b>EASTERN PROVINCE</b>								
5	Embu	Educational			Nil Return			Investigate
6	Isiolo	Educational			Nil Return			Investigate
7	Kitui	Educational			Nil Return			Investigate
8	Machakos	Educational			Nil Return			Investigate
9	Marsabit	Educational			Nil Return			Investigate
10	Mbeere	Educational			Nil Return			Investigate
11	Meru Central	Educational			Nil Return			Investigate
12	Meru North	Educational			Nil Return			Investigate
13	Meru South	Educational			Nil Return			Investigate
14	Moyale	Educational			Nil Return			Investigate
15	Mwingi	Educational			Nil Return			Investigate
16	Tharaka	Educational			Nil Return			Investigate
<b>NORTH EASTERN PROVINCE</b>								
17	Garissa				Nil Return			Investigate
18	Ijara				Nil Return			Investigate
19	Mandera				Nil Return			Investigate



S. NO	Land Ref. No. File No And Title No. Location	Reserved/ Intended Use	Current Use	Area in Ha	Name Of Original Allottee & Date Of Allocation	Allocating Authority	Name of Current owner	Remarks
20	1 Wajir	2	3	4	5 Nil Return	6	7	8 Investigate
<b>NYANZA PROVINCE</b>								
21	Bondo	Educational			Nil Return			Investigate
22	Gucha	Educational			Nil Return			Investigate
23	Homa Bay	Educational			Nil Return			Investigate
24	Kisii	Educational			Nil Return			Investigate
25	Kisumu	Educational			Nil Return			Investigate
26	Kisumu Municipality	Educational			Nil Return			Investigate
27	Kuria	Educational			Nil Return			Investigate
28	Migori	Educational			Nil Return			Investigate
29	Nyamira	Educational			Nil Return			Investigate
30	Nyando	Educational			Nil Return			Investigate
31	Rachuonyo	Educational			Nil Return			Investigate
32	Siaya	Educational			Nil Return			Investigate
33	Suba	Educational			Nil Return			Investigate
<b>RIFT VALLEY PROVINCE</b>								
34	Baringo	Educational			Nil Return			Investigate
35	Bureti	Educational			Nil Return			Investigate
36	Eldoret Municipality	Educational			Nil Return			Investigate
37	Kajiado	Educational			Nil Return			Investigate
38	Keiyo	Educational			Nil Return			Investigate

S. NO	Land Ref. No. File No And Title No. Location	Reserved/ Intended Use	Current Use	Area in Ha	Name Of Original Allottee & Date Of Allocation	Allocating Authority	Name of Current owner	Remarks
	<b>1</b>	<b>2</b>	<b>3</b>	<b>4</b>	<b>5</b>	<b>6</b>	<b>7</b>	<b>8</b>
39	Kericho	Educational			Nil Return			Investigate
40	Kitale Municipality	Educational			Nil Return			Investigate
41	Koibatek	Educational			Nil Return			Investigate
42	Laikipia	Educational			Nil Return			Investigate
43	Nakuru Municipality	Educational			Nil Return			Investigate
44	Nandi	Educational			Nil Return			Investigate
45	Narok	Educational			Nil Return			Investigate
46	Samburu	Educational			Nil Return			Investigate
47	Trans Mara	Educational			Nil Return			Investigate
48	Turkana	Educational			Nil Return			Investigate
49	West Pokot	Educational			Nil Return			Investigate
50	Butere Mumias	Educational						Investigate
51	Lugan	Educational			Nil Return			Investigate
52	Teso	Educational			Nil Return			Investigate

## MINISTRY OF LIVESTOCK &amp; FISHERIES DEVELOPMENT

	1	2	3	4	5	6	7	8
Parcel Ref No, File No, Title No, & Location	Reserved/ Planned User	Current User	Area in Ha.	Name & Address of Original Allottee & Date of Allocation	Allocating Authority	Name & Address of Current Owner	Remarks	
1	CF 41493/I LR 10754 Malindi	Ngomeni Prawn Farm		Zinji Ltd		Zinji Ltd	Revoke	
2	1149/XVIII/109 Mombasa	Fisheries Station		Bawazir Glass Works		Bawazir Glass Works	Revoke	
3	Block 1/255 Kakamega	Fisheries Land					Revoke	
4	PDP No. N 9/95/77 Kismumu	Fisheries Ponds		Plantex Ltd		Plantex Ltd	Revoke	
5	PDP NO. 90/KL/F/2/91 Malindi	Watamu Fish Landing Search		San Palm Ltd		San Palm Ltd	Revoke	
6	Fish Landing Sites in South Coast - Kwale							
7	Mtwapa Fish Landing Beach							
8	PDP No. 845/KL/F/1/98 Kilifi	Mtwapa Fish Landing Beach						
9	L.R. No. 15/3/39 Kilifi	Takaungu Fish Landing Beach						
10	PDP 134/KL/F/12/96 Kilifi	Kilifi Fish Landing Beach						
11	PDP 134/KL/F/18/91 Kilifi	Bofa Fish Landing Beach						

	Parcel Ref No, File No, Title No, & Location	Reserved/ Planned User	Current User	Area in Ha.	Name & Address of Original Allottee & Date of Allocation	Allocating Authority	Name & Address of Current Owner	Remarks
	1	2	3	4	5	6	7	8
12	Kak/MUN. 1/742 CF 226461	Fisheries	Residential	0.28		Commissioner of Lands		Revoke
13	Kak/MUM. 1/743 CF 230624	Fisheries	Residential	0.099		Commissioner of Lands		Revoke
14	Kak/MUN 1/740 CF 230627	Fisheries	Residential	0.1		Commissioner of Lands		
15	Kak/MUN 1/736 CF 220129	Fisheries	Residential	0.1795		Commissioner of Lands		Revoke
16	Kak/MUN 1/738 CF 228343	Fisheries	Residential	0.1768		Commissioner of Lands		Revoke
17	Kak/MUN 1/737							Revoke
18	Kak/MUN 1/740							Revoke
19	Kak/MUN 1/741							Revoke
20	Kak/MUN 1/744							Revoke
21	Kak/MUN 1/75							Revoke

## MINISTRY OF PLANNING AND NATIONAL DEVELOPMENT

	Land Ref. No. Title No. File No. Location	Reserved/ Intended Use	Current User	Area in Ha.	Original Allottee and Date of Allocation	Allocating Authority	Current Owner, Address	Remarks
	<b>1</b>	<b>2</b>	<b>3</b>	<b>4</b>	<b>5</b>	<b>6</b>	<b>9</b>	<b>11</b>
<b>1</b>	C.F 93637/11/74	National Council for Population & Development		0.63	GK	Commission er of Lands	Private Developer (1996)	Revoke

## MINISTRY OF LABOUR AND HUMAN RESOURCE DEVELOPMENT

	Land Ref. No. Title No. File No. Location	Reserved/ Intended Use	Current User	Area in Ha.	Original Alottee and Date of Allocation	Allocating Authority	Current Owner, and Address	Remarks
	<b>1</b>	<b>2</b>	<b>3</b>	<b>4</b>	<b>5</b>	<b>6</b>	<b>7</b>	<b>8</b>
1	Kiambu Mun/Bik/2/ 301	ML&HRD Jua Kali Association	Jua Kali	1.035	GK	Commissioner of Lands		Revoke
2	Webuye Mun/141	ML&HRD Jua Kali Association	Jua Kali	0.5349	GK	Commissioner of Lands		Revoke
3	Eldoret Mun/Block/6/391	Jua Kali Association	Jua Kali	0.18	GK	Commissioner of Lands		Revoke
4	Athi-River LR.39711/ XXVI	Jua Kali Association	Jua Kali	1.15	GK	Commissioner of Lands	Athi-River Jua Kali Association	Revoke
5	LR.146673/A/138 Nairobi	Jua Kali Association	Jua Kali		GK	Commissioner of Lands		Revoke
6	LR.146673/23 Ndaragwa Town	Jua Kali Association	Jua Kali		GK	Commissioner of Lands		Revoke

	Land Ref. No. Title No. File No. Location	Reserved/ Intended Use	Current User	Area in Ha.	Original Allottee and Date of Allocation	Allocating Authority	Current Owner, and Address	Remarks
7	LR.79924/T/G/111 Ndemi Town-Nyandarua	Jua Kali Association	Jua Kali	0.3	GK	Commissioner of Lands		Revoke
8	LR.146673/11 Heri Town	Jua Kali Association	Jua Kali	1.07	GK	Commissioner of Lands		Revoke
9	LR.70677/T/G/111/plot C.Magumu Town	Jua Kali Association	Jua Kali	0.3995	GK	Commissioner of Lands		Revoke
10	LR.146673/11 Plot C Magumu Town	Jua Kali Association	Jua Kali	0.72	GK	Commissioner of Lands		Revoke
11	LR.76988/T/G/IV Ol Joro-Orok	Jua Kali Association	Jua Kali	0.3	GK	Commissioner of Lands		Revoke
12	LR.146673/25 Ndunyu Njeru	Jua Kali Association	Jua Kali	0.3	GK	Commissioner of Lands		Revoke
13	LR.209163/111/13 Ol-Kalou Town	Jua Kali Association	Jua Kali	4	GK	Commissioner of Lands		Revoke

	Land Ref. No. Title No. File No. Location	Reserved/ Intended Use	Current User	Area in Ha.	Original Allottee and Date of Allocation	Allocating Authority	Current Owner, and Address	Remarks
14	LR.146673/11 Miharati Town- Nyandarua	Jua Kali Association	Jua Kali	0.8	GK	Commissioner of Lands		Revoke
15	LR.146673/A/1111/5 4 Muranga	Jua Kali Association	Jua Kali	1.7	GK	Commissioner of Lands		Revoke
16	LR.185487/4 Ruiru Town	Jua Kali Association	Jua Kali	0.82	GK	Commissioner of Lands		Revoke
17	LR.146673/24 Wundanyi	Jua Kali Association	Jua Kali	1.34	GK	Commissioner of Lands		Revoke
18	LR.90750/V/28 Miritini	Jua Kali Association	Jua Kali	1	GK	Commissioner of Lands		Revoke
19	LR.146673/15 Kilifi	Jua Kali Association	Jua Kali	1	GK	Commissioner of Lands		Revoke
20	LR.150/01/11/46 Emali	Jua Kali Association	Jua Kali	2	GK	Commissioner of Lands		Revoke



	Land Ref. No. Title No. File No. Location	Reserved/ Intended Use	Current User	Area in Ha.	Original Allottee and Date of Allocation	Allocating Authority	Current Owner, and Address	Remarks
21	Sultan Hamud LR.146673/19 Plot D	Jua Kali Association	Jua Kali	0.47	GK	Commissioner of Lands		Revoke
22	Maua Town LR.146673/11/34	Jua Kali Association	Jua Kali	0.32	GK	Commissioner of Lands		Revoke
23	Makindu Town LR.146673/11	Jua Kali Association	Jua Kali	0.88	GK	Commissioner of Lands		Revoke
24	Kibwezi town LR.146673/20	Jua Kali Association	Jua Kali	0.77	GK	Commissioner of Lands		Revoke
25	Embu Town LR.3360/XIII	Jua Kali Association	Jua Kali	1.191	GK	Commissioner of Lands		Revoke
26	Embu Town LR.3360/XIII	Jua Kali Association	Jua Kali	0.23	GK	Commissioner of Lands		Revoke
27	Meru Town LR.146673/22.Plot II	Jua Kali Association	Jua Kali		GK	Commissioner of Lands		Revoke
28	Isiolo Town LR.146673/22	Jua Kali Association	Jua Kali	1.2	GK	Commissioner of Lands		Revoke

	Land Ref. No. Title No. File No. Location	Reserved/ Intended Use	Current User	Area in Ha.	Original Allottee and Date of Allocation	Allocating Authority	Current Owner, and Address	Remarks
29	Isiolo Town L.R.146673/12	Jua Kali Association	Jua Kali	2	GK	Commissioner of Lands		Revoke
30	Garissa Town L.R.146673/11/24	Jua Kali Association	Jua Kali	0.425	GK	Commissioner of Lands		Revoke
31	Nrib.L.R.209/6868	Jua Kali Association	Jua Kali	0.8645		Commissioner of Lands	Ziwani Jua Kali Eng. Work Association	Revoke
32	Kwale/Diani Beach Block/1005	Jua Kali Association	Jua Kali	0.045	GK	Commissioner of Lands	Diani Jua Kali thro' ML&HRD	Revoke
33	Kwale/Diani Beach Block.1006	Jua Kali Association	Jua Kali	0.045	GK	Commissioner of Lands		Revoke
34	Makuyu/Kimorori/ Block.III/37/2	Jua Kali Association	Jua Kali	0.2023	GK	Commissioner of Lands		Revoke
35	Githunguri/Town Parcel No.11	Jua Kali Association	Jua Kali	0.2925	GK	Commissioner of Lands		Revoke

	Land Ref. No. Title No. File No. Location	Reserved/ Intended Use	Current User	Area in Ha.	Original Allottee and Date of Allocation	Allocating Authority	Current Owner, and Address	Remarks
36	Nyeri Mun/Block/11/1049	Jua Kali Association	Jua Kali	0.1552	GK	Commissioner of Lands		Revoke
37	Laikipia/Ndukika/1006	Jua Kali Association	Jua Kali	0.45	GK	Commissioner of Lands		Revoke
38	Kisumu/Mun/Block 6/5/7	Jua Kali Association	Jua Kali	3.405	GK	Commissioner of Lands		Revoke
39	Kangema/Township No.102	Jua Kali Association	Jua Kali	0.876	GK	Commissioner of Lands		Revoke
40	Grant LR.No.177	Jua Kali Association	Jua Kali	0.4	GK	Commissioner of Lands		Revoke
41	Kikuyu Town LR.41402/III/96	Jua Kali Association	Jua Kali	0.4	GK	Commissioner of Lands		Revoke
42	Chuka Township/288	Jua Kali Association	Jua Kali	1.103	GK	Commissioner of Lands		Revoke

	Land Ref. No. Title No. File No. Location	Reserved/ Intended Use	Current User	Area in Ha.	Original Allottee and Date of Allocation	Allocating Authority	Current Owner, and Address	Remarks
43	Meru Municipality	Jua Kali Association	Jua Kali	1.984	GK	Commissioner of Lands		Revoke
44	Machakos Mun/Block/11/732	Jua Kali Association	Jua Kali	1.62	GK	Commissioner of Lands		Revoke
45	Kisumu/Mun/Block .5/553	Jua Kali Association	Jua Kali	1.863	GK	Commissioner of Lands		Revoke
46	Kaloleni/Vashakani /854	Jua Kali Association	Jua Kali	0.41	GK	Commissioner of Lands		Revoke
47	Machakos District	ML&HRD	ML&HRD	0.6	GK	Commissioner of Lands		Revoke
<b>DIRECTORATE OF INDUSTRIAL TRAINING (DIT)</b>								
48	Nrb Commercial Sireat	Directorate of Industrial Training	Directorate of Industrial Training	3.3	GK	Commissioner of Lands		Revoke
49	Kisumu Busia Road	D.I.T Training Centre	D.I.T Training Centre		GK	Commissioner of Lands		Revoke

	Land Ref. No. Title No. File No. Location	Reserved/ Intended Use	Current User	Area in Ha.	Original Allotee and Date of Allocation	Allocating Authority	Current Owner, and Address	Remarks
50	L.R.6229R	D.I.T Training Centre	D.I.T Training Centre	5.25	GK	Commissioner of Lands		Revoke
51	L.R.Mum/2442/Sec.I M	D.I.T Training Centre	D.I.T Training Centre	10.05	GK	Commissioner of Lands		Revoke
52	Kisumu Block.8/239 GL	ML&HRD offices	ML&HRD	30m x 31m	GK			Revoke
53	Kusum Block.8/239 GL	ML&HRD offices	ML&HRD	30m x 54m	GK			Revoke
54	Machakos Town	ML&HRD offices	ML&HRD	0.25 acre	GK			Revoke
57	Embu Central E21/78/2	ML&HRD offices	ML&HRD	0.725 acres	GK			Revoke
58	Kitui Plot B	ML&HRD offices	ML&HRD	0.0225	GK			Revoke
59	Nandi Hills Kap/108/94(2)	ML&HRD houses	ML&HRD (Labour house)	0.79	GK			Revoke

Land Ref. No. Title No. File No. Location	Reserved/ Intended Use	Current User	Area in Ha.	Original Allottee and Date of Allocation	Allocating Authority	Current Owner, and Address	Remarks
60	Nandi Hills ML&HRD Water Tank	ML&HRD Water Tank	0.64, 0.179 0.318	GK			Revoke
61	Nandi Hills ML&HRD houses	ML&HRD houses	1.69	GK			Revoke
62	Nandi Hills ML&HRD proposed extension	ML&HRD Proposed extension	14.29	GK			Revoke
63	Nandi Hills ML&HRD Residential	ML&HRD Residential	1.122	GK			Revoke
64	Meru Town Plot C26 ML&HRD Residential	ML&HRD Residential	50 x 100ft	GK			Revoke
<b>DIRECTORATE OF OCCUPATIONAL HEALTH AND SAFETY SERVICES</b>							
65	Nairobi Industrial Area Directorate of Occupational Health & Safety Services	Directorate of Occupational Health & Safety Services	1.6	GK	Commissioner of Lands	Directorate of Occupational Health & Safety Services	Revoke
66	Nakuru Municipality Jua Kali Site	Jua Kali Site	5 acres	GK			Revoke

	Land Ref. No. Title No. File No. Location	Reserved/ Intended Use	Current User	Area in Ha.	Original Allottee and Date of Allocation	Allocating Authority	Current Owner, and Address	Remarks
67	Nakuru Municipality	Jua Kali Site	Jua Kali Site	2.8	GK			Revoke
68	Nakuru Municipality	Jua Kali Site	Jua Kali Site	13 acres	GK	Commissioner of Lands		Revoke
69	Gilgil Town	Jua Kali Site						Revoke
70	Naivasha Town	Jua Kali Site		1.2				Revoke
71	Londiani Town Council	Jua Kali Site						Revoke
72	Njoro Township	Jua Kali Site		1.184	GK	Commissioner of Lands		Revoke
73	Njoro Town	Jua Kali Site			GK	Commissioner of Lands		Revoke

## MINISTRY OF ENERGY (KENYA PIPELINE COMPANY)

	Parcel Ref. No. Title No. File No. Location	Reserved/Planned User	Current User	Area in Ha.	Name & Address of Original Allottee & Date of Allocation	Allocating Authority	Name & Address of Current Owner	Remarks
	<b>1</b>	<b>2</b>	<b>3</b>	<b>4</b>	<b>5</b>	<b>6</b>	<b>7</b>	<b>8</b>
1	Ksm/Mun/Bloc k.10/218	Residential	Not indicated	0.0288	Kenya Pipeline Co.Ltd	Commissioner of Lands	Washington Oluoch	Revoke
2	Ksm/Mun/Bloc k.10/217	Kenya Pipeline Co.Ltd Residential units		0.0308	Kenya Pipeline Co.Ltd	Commissioner of Lands	Washington Oluoch	Revoke
3	Nakuru/Mun/Bloc 12/3	Depot Manager's Residence	Depot Manager's Residence	0.1808	Kanyotta Holdings	Commissioner of Lands	Kanyotta Holdings	Revoke
4	Ksm/Kogony/3 867	Pump Station 28 Ksm	Pump Station	12.23	60 individuals	Commissioner of Lands	60 individuals	Revoke



Parcel Ref. No. Title No. File No. Location	Reserved/ Planned User	Current User	Area in Ha.	Name & Address of Original Alloftee & Date of Allocation	Allocating Authority	Name & Address of Current Owner	Remarks
5	Staff Housing	Staff Housing	9.5	Kiambu Nyakinyua Women Group	Commissioner of Lands	Kiambu Nyakinyua Women Group	Revoke
6	Right of Way	Right of Way	0.93	William K. Bett	Commissioner of Lands	William K. Bett	Revoke
7	Pump Station No.26	Pump Station No.26	1.03	Pauline Njoki Njenga & Other two	Commissioner of Lands	Pauline Njoki Njenga & Other two	Revoke

	1	2	3	4	5	6	7	8
	Parcel Ref. No. Title No. File No. Location	Reserved/Planned User	Current User	Area in Ha.	Name & Address of Original Allottee & Date of Allocation	Allocating Authority	Name & Address of Current Owner	Remarks
8	Uns.plot South East of Maungu Railway Station	Pump Station No.3 & Staff Housing	Pump Station No.3 & Staff Housing	13		Commissioner of Lands		Revoke
9	Kiboko Scheme/897	Pump Station	Pump Station	14.5	Trust Land	County Council & Commissioner of Lands		Revoke
10	Konza 5835	Pump Station	Pump Station	4.37		Commissioner of Lands		Revoke
11	Mangelete Scheme. 2464	Pump Station	Pump Station	19.5		Commissioner of Lands		Revoke

	Parcel Ref. No. Title No. File No. Location	Reserved/Planned User	Current User	Area in Ha.	Name & Address of Original Allottee & Date of Allocation	Allocating Authority	Name & Address of Current Owner	Remarks
	1	2	3	4	5	6	7	8
12	Kajiado/Kaptiei South/1085	Pump Station	Pump Station	21.5		Commissioner of Lands		Revoke
13	Manyani Tsavo West	Pump Station	Pump Station	7.04		Commissioner of Lands		Revoke
14	MV/VI/3430 Changamwe	Pump Station	Pump Station	10.31		Commissioner of Lands		Revoke
15	LR.209/8621 IR 30610 NRB	Nairobi Control Centre	Nairobi Control Centre	11.85		Commissioner of Lands		Revoke
16	LR.209/9529	Nairobi Terminal	Nairobi Terminal	0.909		Commissioner of Lands		Revoke

	1	2	3	4	5	6	7	8
	Parcel Ref. No. Title No. File No. Location	Reserved/Planned User	Current User	Area in Ha.	Name & Address of Original Allottee & Date of Allocation	Allocating Authority	Name & Address of Current Owner	Remarks
17	LR.209/8192/7	Staff Houses	Staff Houses	0.028851	Mannik Holdings Ltd	Commissioner of Lands	Mannik Holdings Ltd	Revoke
18	Kiambogo/Bloc k 2/37	Pump Station	Pump Station	4.05	Ezekiel Karanja Ndune	Commissioner of Lands	Ezekiel Karanja Ndune	Revoke
19	LR.9042/225	Fuel Storage Depot	Depot	10.35		Commissioner of Lands		Revoke
20	17/Biseria Farm	Right of Way	Right of Way	0.521	David Randich Kipketer	Commissioner of Lands	David Randich Kipketer	Revoke
21	10/Biseria Farm	Right of Way	Right of Way	0.66	C.Jepkemboi Tuitook	Commissioner of Lands	C.Jepkemboi Tuitook	Revoke
22	LR.209/9527	offices	offices	1.41		Commissioner of Lands		Revoke

**ILLEGALLY/IRREGULARLY  
ALLOCATED GOVERNMENT  
HOUSES\***

**Note: This Annex was used in preparation of Annex 51  
entitled Supplementary List of Illegally/Irregularly Allocated  
Government Houses.**

**Source: Report of the Government Properties Investigation  
Committee (2003)**



## **GOVERNMENT PROPERTIES INVESTIGATION COMMITTEE**

### **GPIC - ANNEX "B"**

#### **SUMMARY OF IRREGULARLY ALLOCATED HOUSES, PLOTS EXCISED FROM GOVERNMENT HOUSES AND ROAD CAMPS.**

Some of the government houses have become the subject of claims by individuals and individuals through companies. The Committee has perused the law of the land, subsidiary, legislation circulars, and came to the conclusion that none of the claims are valid in law. As matters stand today, the government has not put in place legal and administrative machinery for the disposal of its houses to individuals or companies.

TABLE 2 which forms the second part of this annex is the summary of irregularly allocated houses, plots which are part of government houses and road maintenance camps. These properties have been identified through reports which have been filed by the DWO, field inspections of the Committee or complaints which have been made by civil servants and members of the public. The Committee found that 2118 cases of repossession and 37 cases in respect of road maintenance camps and materials depots.

**SUMMARY OF IRREGULARLY ALLOCATED HOUSES/PLOTS/CAMPS**

**TABLE 2**

S/No	District	Total Cases	Total Camps
1	Maragua	26	3
2	Murang'a	127	3
3	Nyeri	130	-
4	Kitale (TRANS-NZOIA)	14	1
5	Taita Taveta	-	-
6	Embu	56	-
7	Meru	22	2
8	Thika	51	1
9	Nakuru/Naiv Asha	197	3
10	Uasin Gishu	161	4
11	Nyandarua	17	3
12	Baringo/Koiba Tek	28	1
13	West Pokot/Kapenguria	7	-
14	Kisii	7	1
15	Kw Ale	11	2
16	Kisumu	187	1
17	Kirinyaga	89	1
18	Kitui	14	-
19	Machakos	13	-
20	Mombasa	103	-
21	Maundi	8	-
22	Kiufi	32	-
23	Kiambu	31	1
24	Kajiado	41	3
25	Bungoma	29	-
26	Mwingi	-	-
27	Garissa	101	-



<b>S/No</b>	<b>District</b>	<b>Total Cases</b>	<b>Total Camps</b>
28	Narok	10	-
29	Kakamega	46	-
30	Kericho	68	-
31	Keiyo	5	-
32	Laikipia	53	5
33	Isiolo	20	1
34	Lamu	3	-
35	Nyando	79	-
36	Wajir	3	-
37	Nairobi	329	1
	<b>Totals</b>	<b>2118</b>	<b>37</b>



# **NAIROBI PROVINCE**



**IRREGULARLY ALLOCATED HOUSES/PLOTS/CAMPS -KILELESHWA  
DEPOT**

S/No.	House	Hived Plots	Location/ Road/Street
1	HG341		5th Ngong Avenue
2	HG73		5th Ngong Avenue
3	HG339		Argwing Kodhek Road
4	HG522		Argwing Kodhek Road
5	HG92		Argwing Kodhek Road
6	HG93		Argwing Kodhek Road
7	?		Bishop Road
8	?		Bishop Road
9	?		Bishop Road
10	CSO78		Bishop Road
11	CSO89		Bishop Road
12	HG14		Bishop Road
13	HG15		Bishop Road
14	HG?		Chaka Road
15	CSO 38		Chalbi Drive
16	HG4543		Convent Drive
17	HG542		Convent Drive
18	HG545		Convent Drive
19	HG22		Denis Pritt
20	HG303		Denis Pritt
21	HG59		Denis Pritt
22	HG110		Dorobo Road
23	HG111		Dorobo Road
24	HG88		Dorobo Road
25	HG188		Gichugu Road
26	HG189		Gichugu Road
27	HG190		Gichugu Road
28	HG194		Gichugu Road
29	HG195		Gichugu Road
30	HG404		Gichugu Road

S/No.	House	Hived Plots	Location/ Road/Street
31	MG 769A-B		Githunguri Road
32	MG745A-B		Githunguri Road
33	MG746A-B		Githunguri Road
34	MG747A-B		Githunguri Road
35	MG748A-B		Githunguri Road
36	MG749A-B		Githunguri Road
37	MG750A-B		Githunguri Road
38	MG751A-B		Githunguri Road
39	MG752A-B		Githunguri Road
40	MG753A-B		Githunguri Road
41	MG754A-B		Githunguri Road
42	MG755A-B		Githunguri Road
43	MG756A-B		Githunguri Road
44	MG757A-B		Githunguri Road
45	MG758A-B		Githunguri Road

**IRREGULARLY ALLOCATED HOUSES/PLOTS/CAMPS - KILELESHWA  
DEPOT**

S/No.	House	Hived Plots	Location Road/Street
46	MG759A-B		Githunguri Road
47	MG760A-B		Githunguri Road
48	MG762A-B		Githunguri Road
49	MG763A-B		Githunguri Road
50	MG764A-B		Githunguri Road
51	MG765A-B		Githunguri Road
52	MG766A-B		Githunguri Road
53	MG767 A-B		Githunguri Road
54	MG768A-B		Githunguri Road
55	MG770A-B		Githunguri Road
56	MG771A-B		Githunguri Road
57	MG772A-B		Githunguri Road
58	MG773A-B		Githunguri Road
59	MG77 4A-B		Githunguri Road
60	MG775A-B		Githunguri Road
61	MG776A-B		Githunguri Road
62	CSO313		Hamisi Road
63	CSO314		Hamisi Road
64	CSO315		Hamisi Road
65	CSO316		Hamisi Road
66	HG204		Kandara Road

S/No.	House	Hived Plots	Location Road/Street
67	HG209		Kandara Road
68	HG217		Kandara Road
69	HG222		Kandara Road
70	HG223		Kandara Road
71	HG694A		Kandara Road
72	HG695A		Kandara Road
73	HG697 A		Kandara Road
74	HG697B		Kandara Road
75	HG699A		Kandara Road
76	HG699B		Kandara Road
77	HG704A		Kandara Road
78	HG706A		Kandara Road
79	HG706B		Kandara Road
80	HG709B		Kandara Road
81	HG187		Kangundo Road
82	HG232		Korosho Avenue
83	HG765		Korosho Avenue
84	HG766		Korosho Avenue
85	HG767		Korosho Avenue
86	HG768		Korosho Avenue
87	HG769		Korosho Avenue
88	HG770		Korosho Avenue
89	HG771		Korosho Avenue
90	HG772		Korosho Avenue
91	HG773		Korosho Avenue
92	HG774		Korosho Avenue
93	HG775		Korosho Avenue
94	HG776		Korosho Avenue
95	HG777		Korosho Avenue
96	HG778		Korosho Avenue
97	HG779		Korosho Avenue
98	HG780		Korosho Avenue
99	CSO 01		Likoni LANE
100	CSO 09		Likoni LANE
101	CSO10		Likoni LANE
102	CSO11		Likoni LANE
103	CSO12		Likoni LANE

**IRREGULARLY ALLOCATED HOUSES/PLOTS/CAMPS -KILELESHWA  
DEPOT**

S/No.	House	Hived Plots	Location/ Road/Street
104	CSO 13		Likoni Lane
105	CSO17		Likoni Lane
106	CSO18		Likoni Lane
107	CSO32		Likoni Lane
108	CSO36		Likoni Lane
109	CSO40		Likoni Lane
110	CSO7		Likoni Lane
111	CSO89		Likoni Lane
112	CSO 005		Mandera Road
113	CSO 003		Mandera Road
114	CSO 006		Mandera Road
115	CSO 007		Mandera Road
116	CSO128		Mandera Road
117	CSO 130		Mandera Road
118	CSO131		Mandera Road
119	CSO132		Mandera Road
120	HG197		Mandera Road
121	HG353		Mandera Road
122	?		Mbaazi Avenue
123	HG?		Mbaazi Avenue
124	MG .83A-B		Mbaazi Avenue
125	MG . 84A-B		Mbaazi Avenue
126	MG . 85A-B		Mbaazi Avenue
127	MG .86A-B		Mbaazi Avenue
128	MG .87A-B		Mbaazi Avenue
129	MG .88A-B		Mbaazi Avenue
130	HG238		Mbooni Road
131	HG239		Mbooni Road
132	HG240		Mbooni Road
133	HG267		Mbooni Road
134	HG268		Mbooni Road
135	HG269		Mbooni Road
136	HG270		Mbooni Road
137	HG271		Mbooni Road
138	CSO 305		Muhoya Avenue
139	CSO 306		Muhoya Avenue
140	CSO 307		Muhoya Avenue
141	CSO 308		Muhoya Avenue
142	HG113		Ngong Road
143	HG114		Ngong Road



S/No.	House	Hived Plots	Location/ Road/Street
14	HG115		Ngong Road
145	HG12		Ngong Road
146	HG127		Ngong Road
147	HG128		Ngong Road
148	HG129		Ngong Road
149	HG60		Ngong Road
150	HG63		Ngong Road
151	HG72		Ngong Road
152	2 PLOTS		North Cote Maissonettes
153	CSO20		Nyeri Road
154	CSO21		Nyeri Road
155	CSO22		Nyeri Road
156	CSO23		Nyeri Road
157	CSO24		Nyeri Road
158	CSO25		Nyeri Road
159	CSO26		Nyeri Road

**IRREGULARLY ALLOCATED HOUSES/PLOTS/CAMPS --- KILELESHWA DEPOT**

S/No.	House	Hived Plots	Location/ Road/Street
160	CSO27		Nyeri Road
161	CSO28		Nyeri Road
162	CSO29		Nyeri Road
163	CSO30		Nyeri Road
164	CSO31		Nyeri Road
165	HG253		Nyeri Road
166	HG254		Nyeri Road
167	HG146		Off Wood Avenue
168	HG147		Off Wood Avenue
169	HG202		Olkejuado Road
170	HG235		Olkejuado Road
171	HG?		O'Washika Drive
172	HG?		O'Washika Drive
173	HG514		O'Washika Drive
174	HG24		Ralph Bunch Road
175	MG		Stanford Flats
176	HG385		State House Avenue
177	HG 509		State House Avenue
178	HG339		State House Avenue
179	HG58		State House Avenue
180	HG304		State House Crescent

S/No.	House	Hived Plots	Location/ Road/Street
181	HG25		State House Road
182	HG26		State House Road
183	CSO311		Sungura Road
184	CSO312		Sungura Road
185	HG244		Sungura Road
186	HG569A-B		Tabere Crescent
187	HG570A-B		Tabere Crescent
188	HG571A-B		Tabere Crescent
189	HG572A-B		Tabere Crescent
190	HG573A-B		Tabere Crescent
191	HG574A-B		Tabere Crescent
192	HG575A-B		Tabere Crescent
193	HG576A-B		Tabere Crescent
194	HG577A-B		Tabere Crescent
195	HG578A-B		Tabere Crescent
196	HG579A-B		Tabere Crescent
197	HG580A-B		Tabere Crescent
198	HG581A-B		Tabere Crescent
199	HG582A-B		Tabere Crescent
200	HG654A-B		Tabere Crescent
201	HG655A-B		Tabere Crescent
202	HG656A-B		Tabere Crescent
203	HG657 A-B		Tabere Crescent
204	HG658A-B		Tabere Crescent
205	HG659A-P		Tabere Crescent
206	HG660A-B		Tabere Crescent
207	HG661A-B		Tabere Crescent
208	HG662A-B		Tabere Crescent
209	HG663A-B		Tabere Crescent
210	HG664A-B		Tabere Crescent
211	HG665A-B		Tabere Crescent
212	HG666A-B		Tabere Crescent
213	HG667 A-B		Tabere Crescent
214	MG729A-B		Tabere Crescent
215	MG730A-B		Tabere Crescent
216	MG731A-B		Tabere Crescent

**IRREGULARLY ALLOCATED HOUSES/PLOTS/CAMPS -KILELESHWA  
DEPOT**

S/No.	House	Hived Plots	Location/ Road/Street
217	MG732A-B		Tabere Crescent

S/No.	House	Hived Plots	Location/ Road/Street
218	MG733A-B		Tabere Crescent
219	MG734A-B		Tabere Crescent
220	MG735A-B		Tabere Crescent
221	MG736A-B		Tabere Crescent
222	MG737 A-B		Tabere Crescent
223	MG738A-B		Tabere Crescent
224	MG739A-B		Tabere Crescent
225	MG740A-B		Tabere Crescent
226	MG741A-B		Tabere Crescent
227	MG742A-B		Tabere Crescent
228	MG743A-B		Tabere Crescent
229	MG744A-B		Tabere Crescent
230	HG568A-B		Theta Lane
231	HG?		Vihiga Road
232	HG?		Vihiga Road

**TOTAL - 231 HOUSES TOTAL. 2 PLOTS**

**REPOSSESSION CASES TOWN / DISTRICT / LOCALITY - MACHAKOS  
DEPOT**

S/No.	House	Hived Plots	Location/ Road/Street
1	HG4		Mara Road
2	HG5		Mara Road
3	HG6		Mara Road
4	HG7		Mara Road
5	HG8		Mara Road
6	HG8		Mara Road
7	HG9		Mara Road
8	HG32		Mara Road
9	HG45		Mara Road
10	HG		Upper Hill Road
11	HG		Upper Hill Road
12	HG		Upper Hill Road
13	HG43		Kilimanjaro Road
14	HG O		Kilimanjaro Road
15	HG1		Kilimanjaro Road

S/No.	House	Hived Plots	Location/ Road/Street
16	HG10		Kilimanjaro Road
17	HG47		Kenya Road
18	HG48		Kenya Road
19	HG49		Kenya Road
20	HG50		Kenya Road
21	HG51		Kenya Road
22	HG52		Kenya Road
23	HG53		Kenya Road
24	HG54		Kenya Road
25	HG2		Longo Not Road
26	HG56		Longonot Road
27	HG57		Longonot Road
28	MG53		Longonot Road
29	HG		Kiambere Road
30	HG		Kiambere Road
31	HG		Kiambere Road
32	HG		Kiambere Road
33	<b>3no Staff Houses</b>		<b>Machakos Road</b>
34	<b>Kenya Central Gravelling Project</b>		<b>Off Langata Road</b>
35	HG94		Nairobi West
36	HG22		Nairobi West
37	HG15		Nairobi West
38	HG05		Nairobi West
39	HG27		Nairobi West
40	HG		Nairobi West
41	HG		Nairobi West
42	HG		Nairobi West
43	HG		Ragati Road
44	HG		Ragati Road
45	HG		Ragati Road
46	HG		Ragati Road

S/No.	House	Hived Plots	Location/ Road/Street
47	HG		Ragati Road
48	HG		Ragati Road
49	HG		Ragati Road
50	HG		Hospital Imara Road
51	HG		Hospital Imara Road
52	HG		Mara Road
53	HG		Mara Road
54	HG		Mara Road
55	HG		Mara Road
56	HG		Hospital Road
57	HG		Hospital Road
58	HG		Upto Kenya Road
59	HG		Hospital Road
60	HG		Upto Elgon/Hospital Rd
61	HG		Hospital Road
62	HG		Hospital Road
63	HG		Hospital Road
64	HG9		Menengai Road
65	HGO		Menengai Road
66	HG2		Menengai Road
67	HG3		Menengai Road
68	HG4		Menengai Road
69	HG5		Menengai Road
70	HG6		Menengai Road
71	HG		Corner of Menengai
72	HG		Elgon Road
73	HG		Junction Of Elgon
74	HG		Elgon Road
75	HG		Elgon Road
76	HG		Elgon Road
77	HG		Elgon Road
78	HG		Elgon Road

S/No.	House	Hived Plots	Location/ Road/Street
79	HG		Elgon Road
80	HG		Elgon Road
81	HG		Elgon Road
82	MA TUMBA TO HOUSES		
	<b>TOTAL - 84 HOUSES</b>		

**TOWN / DISTRICT / LOCALITY PARKROAD DEPOT**

S/No.	House	Hived Plots	Location/ Road/Street
1	HG354		
2	MG101		Park Road
3	MG102		Parkroad
4	MG107		Kulahi Road
5	HG450		Forest Road
6	MG7		1 <sup>st</sup> parklands Av.
7	MG8		1 <sup>st</sup> parklands Av.
8	HG98		Swami Bapa Rd
9	HG99		Swami Bapa Rd
10	HG100		Swami Bapa Rd
11	HG?		Swami Bapa Rd
12	HG?		Swami Bapa Rd
13	HG74		Swami Bapa Rd

**TOTAL - 13 HOUSE**

**TOWN / DISTRICT / LOCALITY - EMBAKASI DEPOT**

S/No.	House	Hived Plots	Location/ Road/Street
1	MG408		Jogoo Road
2	OPEN SPACE		Jogoo Road Ph.I
3	OPEN SPACE		Near House No 429
4	OPEN SPACE		1st Avenue Eastleigh
5	OPEN SPACE		Shauri Moyo Govt Qrs

<b>S/No.</b>	<b>House</b>	<b>Hived Plots</b>	<b>Location/ Road/Street</b>
6	HG		

**TOTAL -1 HOUSES**

**TOTAL - 4 PLOTS**





S/No.	House	Hived Plots	Location/ Road/Street
6	HG		

**TOTAL -1 HOUSES**

**TOTAL - 4 PLOTS**



# **CENTRAL PROVINCE**



**IRREGULARLY ALLOCA TED HOUSES/PLOTS/CAMPS - KIRINY AGA**

S/No.	House	Hived Plots	Location/ Road/Street
1	MG5	1	Kerugoya Town
2	MG6		Kerugoya Town
3	MG 24	2	Kerugoya Town
4	HG2	-	Kerugoya Town
5	MG 43	1	Kerugoya Town
6	MG 19	2	Kerugoya Town
7	LG4	2	Kerugoya Town
8	LG 12	-	Kerugoya Town
9	LG 18	-	Kerugoya Town
10	LG4	1	Kerugoya Town
11	LG 15	1	Kerugoya Town
12	LG 16	1	Kerugoya Town
13	LG23	1	Kerugoya Town
14	LG 11 A&B	2	Kerugoya Town
15	LG2	1	Kerugoya Town
16	LG3	1	Kerugoya Town
17	LG5	1	Kerugoya Town
18	LG 13	-	Kerugoya Town
19	LG 17	-	Kerugoya Town
20	COURT NO.3	-	Kerugoya Town
21	LGI4A-F	-	Kerugoya Town
22	MG3	-	Kerugoya Town
23	MG 1	3	Kerugoya Town
24	MG 10	2	Kerugoya Town
25	5 UN-REGISTERED HOUSES	1	Kerugoya Town
26	MG 4/MG 12	1	Kerugoya Town
27	HG7	2	Kerugoya Town
28	PARCEL NO.S 216 & 21	-	Kerugoya Town
29	INO. UNREGISTERED	-	Kerugoya Town
30	5 S (PARCEL 358)	-	Kerugoya Town
31	MG9	3	Catchment Area
32	HG5	1	Kerugoya Town
33	PARCEL 441 SACCO	1	Kerugoya Town
34	MG 11	6	Kerugoya Town
35	HG 1	-	Kerugoya Town
36	HG8	1	Kerugoya Town

S/No.	House	Hived Plots	Location/ Road/Street
37	HG4	2	Kerugoya Town
38	MG 6/MG 24	1	Kerugoya Town
39	MG2	1	Kerugoya Town
40	MG 13	1	Kerugoya Town
41	MG 14	1	Kerugoya Town
42	MG20	1	Kerugoya Town
43	MG2I	1	Kerugoya Town
44	MG22	1	Kerugoya Town
45	MG23	1	Kerugoya Town
46	MG8	1	Kerugoya Town
47	HG9	1	Kerugoya Town
48	HG2	1	Kerugoya Town
49	MG43	2	Kerugoya Town
50	LG72	1	Kerugoya Town
51	LG 73	1	Kerugoya Town
52	LG 71	-	Kerugoya Town
53	OLD COURT	5	Kerugoya Town
54	FOREST HEADQUARTERS	-	Kerugoya Town
55	AP LINES	2	Kerugoya Town
56	LG 26 - LG 35	-	Kerugoya Town
57	LG 56 - LG 72	3	Congo Estate
58	ROAD MAINTENACE CAMP	7	

**TOTAL 89 HOUSES**

**TOTAL 74 PLOTS**

**TOTAL 1 CAMP**

**MURANGA. ...IRREGULARLY ALLOCATED HOUSES/PLOTS/CAMPS**

Sino.	House	Hived Plots	Location/ Road/Street
1	HGS-	2	Milimani (03656)
2	hg!	2	Milimani
3	HG10	3	Milimani
4	MG6		Muriranj's Reh Centre
5	HG4		Kiharu Estate
6	MG4		Milimani
7	HG6	4	Kiharu Estate
8	MGS1	1	Milimani
9	MG52	3	Milimani
10	HG23	5	Milimani
11	HG11	1	Milimani
12	MGI	2	Hospital Area
13	MG9A-B	2	Milimani
14	MG37	1	Milimani
15	HO31	2	
16	HG7		Milimani
17	HG8	2	Milimani
18	HG12	1	Milimani
19	HG13	1	Kiharu Estate
20	MG36	1	Milimani
21	HG12	2	Milimani
22	HG15	2	Milimani
23	MG2	1	Kiharu Estate
24	MO3	1	Kiharu Estate
25	HG 13	1	
26	HG14	1	Milimani
27	HG3	3	Milimani
28	HG18	3	Milimani
29	HG2-		Milimani
30	HG16	2	Milimani
31	HO30	2	Kiharu Estate
32	MG24		
33	HG22	4	Milimani
34	HG24	1	Kiharu Estate
35	MG5	3	Milimani
36	MGI1	3	Milimani
37	HG20	1	Milimani
38	HG21	1	Milimani
39	HGI7	2	Milimani

Sino.	House	Hived Plots	Location/ Road/Street
40	HG19	2	Milimani
41	MG6	6	
42	MG21	2	Hospital Area/Juvenile Home
43	MG14	3	Hospital Area/Juvenile Home
44	MG19	3	Hospital Area/Juvenile Home
45	MG16	3	Hospital Area/Juvenile Home
46	MG15	1	Hospital Area/Juvenile Home
46	MG12		Hospital Area/Juvenile Home
47	MG13		Hospital Area/Juvenile Home
48	MG26		Hospital Area/Juvenile Home
49	MG27		Hospital Area/Juvenile Home
50	MG28		Hospital Area/Juvenile Home
51	MG29		Hospital Area/Juvenile Home
52	<b>MRPW&amp;HCAMP</b>		<b>Hospital Area</b>
53	KIH/LG/117	1	Kiharu Estate
54	KIH/LG/115	2	Kiharu Estate
55	KIH/LG/116	1	Kiharu Estate
56	KIH/LG/32 -		Kiharu ESTATE
57	KIH/LG/114	2	Kiharu Estate
58	KIH/LG/113	2	Kiharu Estate
59	ROAD CAMP		Kiharu Estate
60	KIH/LG/71	2	Kiharu Estate
61	KIH/LG/72	2	Kiharu Estate
62	KIH/LG/73	2	Kiharu Estate
63	KIH/LG/74	1	Kiharu Estate
64	KIH/LG/171A	2	Kiharu Estate
65	KIH/LG/171B	2	Kiharu Estate
65	KIH/IMG/29	2	Kiharu Estate
66	KIH/LG/69	2	Kiharu Estate
67	KIH/LG/70	2	Kiharu Estate
68	KIH/LG/120	3	Kiharu Estate
69	KIH/LG/75	1	Kiharu Estate



Sino.	House	Hived Plots	Location/ Road/Street
70	KIHIMG/31	1	Kiharu Estate
71	KIHILG/76	1	Kiharu Estate
72	KIH/LG/77	1	Kiharu Estate
73	KIHILG/77 & LG/119	1	Kiharu Estate
74	KIHILG/125	2	Kiharu Estate
75	KIHIMG/30	3	Kiharu Estate
76	KIHILG/123	4	Kiharu Estate
77	KIH/LG/124	2	Kiharu Estate
78	KIH/LG/1		Kiharu Estate
79	KIH/LG/127	2	Kiharu Estate
80	KIH/LG/129	2	Kiharu Estate
81	KIH/LG/136	1	Kiharu Estate
82	KIH/LG/80	1	Kiharu Estate
83	KIH/LG/81A-B	7	Kiharu Estate
84	KIH/LG/83		Kiharu Estate
85	KIHILG/84	3	Kiharu Estate
86	KIHILG/82	2	Kiharu Estate
87	KIH/LG/128	2	Kiharu Estate
88	KIH/LG/24	2	Kiharu Estate
89	KIH/LG/25	1	Kiharu Estate
90	SPACE BETWEEN MG 25 & 26	1	
91	KIHILG/26	2	Kiharu Estate
92	KIHILG/1 03S	1	Kiharu Estate
93	KIH/LG/1 02 S	1	Kiharu Estate
94	KIH/LG/375	1	Kiharu Estate
95	KIH/LG/1 09A-B		Kiharu Estate
96	KIHILG1 0 1	2	Kiharu Estate
97	KIH/LG1 08		Kiharu Estate
98	KIH/LG/1 00A-B	1	Kiharu Estate
99	KIH/LG/138A-B		Kiharu Estate
100	KIHILG/99		Kiharu Estate
101	KIH/LG/131		Kiharu Estate
102	KIH/LG/88		Kiharu Estate
103	KIHILG/104	2	Kiharu Estate
104	KIH/LG1105		Kiharu Estate
105	KIHILG/1 06	1	Kiharu Estate
106	KIH/LG/107		Kiharu Estate
107	KIHILG/85	1	Kiharu Estate
108	KIHILG/82		Kiharu Estate
109	KIH/LG/89A-B	2	Kiharu Estate

Sino.	House	Hived Plots	Location/ Road/Street
110	KIH/LG/90A-E	2	Kiharu Estate
111	KIH/LG/91A-E		Kiharu Estate
112	MOW/2/8 CANTEEN		Kiharu Estate
113	LG84	1	
114	KIHIMG/37		Kiharu Estate
115	KIHARU - GRAVELLING YARD		Kiharu Estate
116	KIHIMG/93A-E	1	Kiharu Estate
117	KIH/MG/192A-E	1	Kiharu Estate
118	KIH/MG/25A-B		Kiharu Estate
119	KIH/MG/24A-B		Kiharu Estate
120	KIH/MG/23A-B		Kiharu Estate
121	KIH/MG/22A-B	8	Kiharu Estate
122	KIH/MG/26A-B		Kiharu Estate
123	KIH/MG/27 A-B		Kiharu Estate
124	KIH/MG/28A-B		Kiharu Estate
125	KIH/LG/141A-B		Opposite Prisons
126	KIH/LG/143A-BS	1	Opposite Prisons
127	KIH/LG/135	2	Opposite Prisons
128	F8A-B		Opposite Prisons
129	T20A-B		Opposite Prisons

**TOTAL -127 HOUSE**  
**TOTAL - 182 PLOTS**  
**TOTAL 3 CAMPS**

**KIAMBU -----IRREGULARLY ALLOCATED HOUSES/PLOTS/CAMPS**

S/No.	House	Hived Plots	Location/ Road/Street	
1	MG3	6	Govt High Grade Housing Estate	
2	MG2A&B	2	Govt High Grade Housing Estate	
3	MG34/31/57	3	Govt High Grade Housing Estate	
4	HG20	1	Govt High Grade Housing Estate	
5	MG33	6	Govt High Grade Housing Estate	
6	HG9	1	Govt High Grade Housing Estate	
7	MG44	1	Govt High Grade Housing Estate	
8	MG35		Behind Main Street Kiambu	
9	MG36		Behind Main Street Kiambu	
10	MG37		Behind Main Street Kiambu	
11	MG38		Behind Main Street Kiambu	
12	MG39		13	Behind Main Street Kiambu
13	MG40		Behind Main Street Kiambu	
14	MG41		Behind Main Street Kiambu	
15	MG42		Behind Main Street Kiambu	
16	MG43		Behind Main Street Kiambu	
17	MG14		Behind Main Street Kiambu	
18	MG23		Behind Main Street Kiambu	
19	MG31		3	Behind Main Street Kiambu
20	MG32		Kiambu Rd-Opp Dc's Residence	
21	MG47		3	Kiambu Rd-Opp Dc's Residence
22	MG48		Kiambu Rd-Opp Dc's Residence	
23	MG49	Kiambu Rd-Opp Dc's Residence		
24	MG24	2	Kiambu Rd-Opp Dc's	

S/No.	House	Hived Plots	Location/ Road/Street
			Residence
25	MG4	1	Githunguri Govt Housing Estate
26	MG3		Limuru Town
27	MG1		Limuru Town
28	LG10A&B		Limuru Town
29	LG11A&B		Limuru Town
30	HG2		Limuru Town
31	HG3		Limuru Town
32	MOPW&H CAMP		Off Banana Hill Road

**TOTAL - 31 HOUSES**  
**TOTAL - 42 PLOTS**  
**TOTAL - 1 CAMP**

**MARAGWA..... IRREGULARLY ALLOCATED HOUSES/PLOTS/CAMPS**

Sino.	House	Hived Plots	Location/ Road/Street
1	ROAD D417		Kangare
2	OFF ROAD D417		Kangare <i>Jua</i> Kali Zone
3	MG1		Makuyu Town Snr. Staff Residential Quarters
4	MG2	3	Makuyu Town
5	MG3	3	Makuyu Town
6	LG2A-B		Kandara Town
7	<b>Vacant Space Within Govt. Compound</b>		<b>Kandara Town</b>
8	KAND/HOU/LG 1		Kandara Town
9	KAND/HOU/LG25	10	Kandara Town
10	KAND/HOU/MG 1		Kandara Town
11	KAND/HOU/MG2		Kandara Town
12	KAND/HOU/MG9	1	Kandara Town
13	KAND/HOU/MG3		Kandara Town
14	KAND/HOU/MG4		Kandara Town

<b>Sino.</b>	<b>House</b>	<b>Hived Plots</b>	<b>Location/ Road/Street</b>
15	KAND/HOU/HG 1	1	Kandara Town
16	KAND/HOU/29A-B	1	Kandara Town
17	KAND/HOU/36A-B	1	Kandara Town
18	KAND/HOU/28A-B	1	Kandara Town
19	KAND/HOU/LG 14-	1	Kandara Town
20	KAND/HOU/LG 15A-B	1	Kandara Town
21	MG8	1	Kandara Town
22	MG1	1	Kigumo Market
23	MG2	1	Kigumo Market
24	MG3	1	Kigumo Market
25	AP LINES		Maragwa Town
26	MARAGWA ROAD MAINTENANCE CAMP 2 ACRES		

**TOTAL 26 HOUSES**

**TOTAL 27 PLOTS**

**TOTAL 3 CAMPS**

## REPOSSESSION CASES

NYERI .....IRREGULARLY ALLOCATED HOUSES/PLOTS/CAMPS

S/No.	House	Hived Plots	Location/ Road/Street
1	LG27		Blue Valley
2	LG28		Blue Valley
3	LG29A-B		Blue V Alley
4	MG45		Blue V Alley
5	MG46		Blue Valley
6	LG27		Blue Valley
7	LG28		Blue Valley
8	LG29A-B		Blue Valley
9	HG3		Kuniville
10	MG9		
11	MG12		
12	MG17		
13	HG8		Baden Powell Road
14	HG68		
15	HG6		
16	HG 9& HG 12		Space Between
17	HG10		
18	HG26		
19	HG45		
20	HG5		
21	MG70A-B		
22	MG90		
23	MG112		
24	HG32		
25	HG35		Baden Powell Road
26	HG18		Baden Powell Road
27	HG58		Baden Powell Road
28	HG47		Baden Powell Road
29	HG36		Baden Powell Road
30	EX LIVESTOCK HOUSE		Baden Powell Road
31	MG25		Kimathi Estate
32	MG23		Kimathi Estate
33	MG42		Blue Valley
34	MG44		Blue Valley

S/No.	House	Hived Plots	Location/ Road/Street
35	LG8		Blue Valley
36	LG7 A-H		Blue Valley
37	LG6A-B		Blue Valley
38	LG5A-B		Blue Valley
39	LG4A-B		Blue Valley
40	LG12		Blue Valley
41	5 BLOCKS 1-10		Blue Valley
42	OPEN SPACES		Blue V Alley
43	LG10		Blue Valley
44	LG30		Blue Valley
45	LG31		Blue Valley
46	4LG'S		Blue Valley
47	4 TIMBER HSES		Kuniville
48	HG3		Kuniville
49	HG1		Kuniville
50	HG27		Kuniville
51	HG25		Kuniville
52	MG9		Kuniville
53	MG10		Kuniville
54	MG13		Kuniville
55	MG17		Kuniville
56	MG14		
57	MG15		
58	MG16		
59	MG18		
60	HG28		
61	LG181		Baden Powell Road
62	HG4S	2	Baden Powell Road
63	MG138		Baden Powell Road
64	MG139 S	2	Baden Powell Road
65	MG70A-B S	2	
65	HG68		Baden Powell Road
66	HG11	1	Baden Powell Road
67	HG69	1	Baden Powell Road
68	HG13	2	Baden Powell Road
69	HG6S	2	Baden Powell Road
70	MG125		Aden Powell Road

S/No.	House	Hived Plots	Location/ Road/Street
71	MG126	1	Baden Powell Road
72	HG5	3	Baden Powell Road
73	HG59	1	Baden Powell Road
74	HG57		Baden Powell Road
75	HG60	1	
			Baden Powell Road
76	HG2	3	Baden Powell Road
77	HG12	1	Baden Powell Road
78	HG9		Baden Powell Road
79	HG12 & 9		Baden Powell Road
80	HG10	3	Baden Powell Road
81	HG26 S	2	
82	MG80		
83	HG81		
84	MG6A-B	3	
85	HG57		
86	MG114		
87	MG115		
88	MG91	1	
89	MG90	1	
90	MG112	1	
91	HG20	1	
92	HG29	1	
93	HG30	1	
94	HG31	3	
95	HG32	2	
96	HG15	3	
97	HG16	1	
98	HG35	2	
99	HG17	2	
100	HG56	3	
101	HG18	1	

**NYERI.....IRREGULARLY ALLOCATED HOUSESILOTS/CAMPS**

S/No.	House	Hived Plots	Location/ Road/Street
102	HG19 - 3 PLOTS	3	
103	HG58 S	2	Baden Powell Road



S/No.	House	Hived Plots	Location/ Road/Street
104	HG46	1	
105	HG47	3	
106	HG36 S	3	
107	HG38 S	2	
108	HG41	1	
109	HG37 S	2	
110	HG44	4	
III	LG208A-D	1	Green Valley
112	LG202	1	Kimathi Estate
113	MG42	1	
114	MG41		
115	MG60	1	
116	MG25	1	
117	MG26	1	
118	MG86	1	
119	MG20	1	
120	MG125		
121	MG21	1	
122	LG22A-B	1	
123	MG23	1	

**TOTAL \_ 130 HOUSES**

**TOTAL - 84 PLOTS**

**THIKA.....IRREGULARLY ALLOCATED HOUSES/PLOTS/CAMPS**

S/No.	House	Hived Plots	Location/ Road/Street
1	OLD NAIROBI ROAD RESERVE		Juja Town
2	HG2		Upper Hill Estate
3	MG16		Section 2
4	MG17		Section 3
5	THIKA ROAD - ENCROACHMENT		
6	KONGO ROAD - ENCROACHMENT		
7	MAWAKI GEN. ESTATE - ENCROACHMENT		
8	KENYATTA ROAD - ENCROACHMENT		Stadium Estate
	BTN JUJA RIVER &		


S/No.	House	Hived Plots	Location/ Road/Street
	MUIGAINIINN -		
9	ENCROACHMENT		
	MAGOKO/KONGO ROAD JUNCTION -		
10	ENCROACHMENT		
11	BUS PARK- ENCROACHMENT		Gatundu
12	HG 28B	2	Upper Hill Estate
13	HG28A	3	Upper Hill Estate
14	HG1	5	Upper Hill Estate
15	HG8	2	Upper Hill Estate
16	HG10	1	Upper Hill Estate
17	HG3	2	Upper Hill Estate
18	HG3		Upper Hill Estate
19	HG4		Upper Hill Estate
20	HG5		Upper Hill Estate
21	HG6		Upper Hill Estate
22	MG18		Section 11 ( Opposite Happy Valley Academy)
23	MG19		Section 11 ( Opposite Happy Valley Academy)
24	MG7	3	Section 9
25	MG8	1	Section 10
26	LG1-LG34	34	Stadium Estate
27	OPEN SPACE FOR THE ESTATE CREATED	10	Stadium Estate
28	OPEN SPACE	1	Stadium Estate Facing Kongo Road
29	MAGISTRATE COURT	1	Gatundu
30	ROAD MAINTENANCE CAMP	4 ACRES	Gatundu Camp

**TOTAL - 51**

**HOUSES TOTAL 65 PLOTS**

**TOTAL - 1 CAMP**

# **COAST PROVINCE**



**IRREGULARLY ALLOCATED HOUSES/PLOTS/CAMPS - LAMU**

S/No.	House	Hived Plots	Location/ Road/Street
1	PLOT NO. 133		
2	LAM/EDU/MG 1		Lamu
3	SFT HOUSES		Mpeketoni

**IRREGULARLY ALLOCATED HOUSES/PLOTS/CAMPS MAUNDI**

S/No.	House	Hived Plots	Location/ Road/Street
1	1 NO. GOVT. GUEST HOSUE		Off Mnarani Road
2	2NO HOUSES		Off Casuarina Road
3	AP. LINES 2NO HOUSES		
4	2 HOUSES		Turtle Say Hotel
5	1NO STATE LODGE		Government Road

**TOTAL: 8 HOUSES****IRREGULARLY ALLOCATED HODSES/PLOTS/CAMPS - KILIFI**

S/No.	House	Hived Plots	Location/ Road/Street
1	LG 10		Bofa Estate Road
2	HG 10	2	Vet Dept. Compound
3	HG 13	2	Vet Dept. Compound
4	HG 14	2	Vet Dept. Compound
5	HG 19	2	Vet Dept. Compound
6	LG2	-	Mariakani
7	HG 1	-	Mariakani
8	HG2	-	Mariakani
9	MG6	-	Mariakani
10	MG7	-	Mariakani
11	LGIA-B	-	Mariakani
12	MG34	-	Mariakani
13	MG 16	-	Mariakani
14	MG5	-	Mariakani
15	MG6	-	Mariakani
16	MG9	-	Mariakani
17	MG 17	-	Mariakani
18	MG 18	-	Mariakani

S/No.	House	Hived Plots	Location/ Road/Street
19	LG 5	1	Mariakani
20	LG8	2	Mariakani
21	LG 6 A & B	2	Mariakani
22	HG5	-	BofaArea Kilifi
23	HG3	-	Bofa Area Kilifi
24	INO. LG	-	Sirali Area
25	MG I"	-	Bofa Road
26	MG2	-	Bofa Road
27	MG3	-	Bofa Road
28	MG4	-	Bofa Road
29	LG2A-E	-	Bofa Road
30	LG4	-	Bofa Road
31	LG33	-	Bofa Road
32	MG34	-	Bofa Road

**TOTAL 32 HOUSES**

**TOTAL 13 PLOTS**

**IRREGULARLY ALLOCATED HOUSES - KWALE**

S/No.	House	Hived Plots	Location/ Road/Street
1	DIANI POLICE STATION LAND (UKUNDA)		Kwale Diani Complex 582 - 589,839,844 - 848, 851 - 853,907 - 911
2	BETWEEN MG 38 AND 39	1 PLOT	
3	MOW GUEST HOUSE BEACH ROAD	1 PLOT	856,858, 859
4	MSAMBWENI HOSPITAL		
5	ROAD MAINTENANCE CAMPS	2 CAMPS	
6	MA TUGA DDI		Matuga Settlement Scheme/1403,4,7, 1494, 1357,2329 - 2337,1500 - 1509,1435,36,1769

**1 HOUSE 2 PLOTS 2 CAMPS**

**TAITA TAVETA --- IRREGULARLY ALLOCATED HOUSES/PLOTS/CAMPS**

Sino.	House	Hived Plots	Location/ Road/Street
1	VOI POLICE STATION	1	Plots Hived
2	FOREST DEPARTMENT	1	Plots Hived
3	VOI HOSPITAL	1	Plots Hived
4	ROAD RESERVES:-		
	-TSAVO PARK HOTEL -		
	MWANY AMBO PRIMARY SCHOOL		
	FINE BREEZE VILLAGE HOTEL		
	JUMBO GUST HOUSE		
	NDARA SIGGN TO NGUTUNI LODGE		
	TAVETA GATEWAY BAR		
5	FOREST DEPARTMENT	HIVED PLOTS	

**TOTAL 3 PLOTS**

**MOMBASA - KIZINGO AREA - IRREGULARLY ALLOCATED  
HOUSES/PLOTS/CAMPS**

S/No.	House	Hived Plots	Location/ Road/Street
1	HG 23	6	Off Mama Ngina Drive
2	HG 63		Off Mama Ngina Drive
3	HG 87 A& B		Mama Ngina Drive
4	HG 86		Mama Ngina Drive
5	GTI HOSUE		Off Vanga Road
	GTI STAFF		Kayanda Road
6	QUARTERS		
7	HG25		Mama Ngina Drive
8	HG26		Mama Ngina Drive
9	HG57		Mama Ngina Drive
10	HG34		Mama Ngina Drive
11	HG 111		Off Mama Ngina Drive

S/No.	House	Hived Plots	Location/ Road/Street
12	HG27		Off Mama Ngina Drive
13	HG99		Off Mama Ngina Drive
14	HG98		Off Mama Ngina Drive
15	HG97		Off Mama Ngina Drive
16	HG22		Off Mama Ngina Drive
17	HG 51		Off Mama Ngina Drive
18	HG 33		Off Mama Ngina Drive
19	HG 21		Off Mama Ngina Drive
20	HG36		Off Mama Ngina Drive
21	HG 52		Off Mama Ngina Drive
22	HG46		Off Mama Ngina Drive
23	HG68		Off Mama Ngina Drive
24	HG54		Off Mama Ngina Drive
25	HG65		Off Mama Ngina Drive
26	HG 31		Off Mama Ngina Drive
27	HG64		Off Mama Ngina Drive
	BETWEEN HG 47 AND		
28	48		Off Mama Ngina Drive
29	HG 11		Mama Ngina Drive
30	HG 18		Mama Ngina Drive
31	HG 15		Mama Ngina Drive
			Between Kay Anda And Kiambu Road
32	HG 61		
33	HG 62		Between Kayanda And Kiambu Road
34	HG 38		Between Kay Anda And Kiambu Road
35	HG28		Between Kayanda And Kiambu Road
36	HG29		Between Kayanda And Kiambu Road
37	HG 21		Between Kayanda And Kiambu Road



S/No.	House	Hived Plots	Location/ Road/Street
38	HG 81		Between Kayanda and Kiambu Road
39	HG 122		Between Kayanda and Kiambu Road
40	HG82		Between Kayanda and Kiambu Road
41	HG20		Between Kayanda and Kiambu Road
42	HG 119		Between Kayanda and Kiambu Road
43	HG 118		Between Kayanda and Kiambu Road
44	HG17		Between Kayanda and Kiambu Road
45	HG80		Between Kayanda and Kiambu Road
46	HG53		Between Kayanda and Kiambu Road
47	HG43		Between Kayanda and Kiambu Road
48	HG54&41		Between Kayanda and Kiambu Road
49	HG58		Between Kayanda and Kiambu Road
50	HG 123		Between Kayanda and Kiambu Road
51	HG 357		Between Kayanda and Kiambu Road
52	HG 121		Oceanic Road
53	HG 127 A - D		Oceanic Road
54	HG 124 A - D		Oceanic Road
55	HG125A-D		Oceanic Road
56	HG126A-D		Oceanic Road
57	HG 116		Near Hotel Oceanic
58	HG78		Kaunda Avenue
59	HG 112		Sajjad Hohamed Rashid Road
60	HG7		Sajjad Hohamed Rashid Road
61	HG 17		Sajjad Hohamed Rashid Road
62	HG4		Near Mombasa Hotel
63	HG5		Near Mombasa Hotel

S/No.	House	Hived Plots	Location/ Road/Street
64	HG7		Near Mombasa Hotel
65	HG 91		Between Kayanda and Kiambu Road
66	HG 110		Between Kayanda and Kiambu Road
67	HG 120		Between Kayanda and Kiambu Road
68			Between Kayanda and Kiambu Road
69			Between Kayanda and Kiambu Road
70			Between Kayanda and Kiambu Road
71	HG 114		Near Hotel Oceanic
72			Near Hotel Oceanic
73			Near Hotel Oceanic
74	HG77		Kaunda Avenue
75	HG91		Kaunda Avenue
75	HG76		Kaunda Avenue
76	HG75		Kaunda Avenue
77	HG 115		Near Hotel Oceanic
78	HG 113		Sajjad Hohamed Rashid Road
79	HG86		Mama Ngina Drive
80	HG25		Mama Ngina Drive
81	HG26		Mama Ngina Drive
82	HG57		Mama Ngina Drive
83	HG34		Mama Ngina Drive
84	HG 96		Off Mama Ngina Drive
85	HG56		Off Mama Ngina Drive
86	HG 55		Off Mama Ngina Drive
87	HG24		Off Mama Ngina Drive
88	HG 50		Off Mama Ngina Drive
89	HG37		Off Mama Ngina Drive
90	HG 66		Off Mama Ngina Drive
91	HG47		Off Mama Ngina Drive
92	HG48		Off Mama Ngina Drive
93	HG49		Off Mama Ngina Drive

S/No.	House	Hived Plots	Location/ Road/Street
94	HG 83		Between Kayanda and Kiambu Road
95	HG41		Between Kayanda and Kiambu Road
96	HG44		Between Kayanda and Kiambu Road
97	HG43		Between Kayanda and Kiambu Road
98	HG42		Between Kayanda and Kiambu Road
99	HG60		Between Kayanda and Kiambu Road
100	HG59		Between Kayanda and Kiambu Road
101	HG 101		Ronald Ngala Road/Tom Mboya Road Junction
102	HG 102		Ronald Ngala Road/Tom Mboya Road Junction
103	HG 100		Ronald Ngala Road/Tom Mboya Road Junction
104	MG16		Kisauni Government Quarters
105	MG161		Kisauni Government Quarters
106	MG162		Kisauni Government Quarters
107	MG163		Kisauni Government Quarters
108	MG164		Kisauni Government Quarters
109	HG197		Off Malindi Road - Bamburi
110	HG198		Off Malindi Road - Bamburi
111	HG199		Off Malindi Road - Bamburi
112	HG200		Off Malindi Road - Bamburi
113	HG201		Off Malindi Road - Bamburi
114	1 NO. HOUSE		Bamburi Police Station

S/No.	House	Hived Plots	Location/ Road/Street
115	4 NO. PLOTS		GTI Compound
116	HG106A-D		Off Mnazi Mmoja Road/ Casablanca Club
117	MG1A-D	1	Archbishop Maksrios Road
118	MG2A-D		Archbishop Maksrios Road
119	MOTOR VEHICLE ISNPECTION UNIT/POLICE DOG SECTION		Makande Road
120	MG36/37	1	Hobley Road Estate
121	2 NO. MG'S		Ronald Ngala Road/Tom Mboya Road Junction

**TOTAL - 103 HOUSES**

**TOTAL - 6 PLOTS**

# **EASTERN PROVINCE**



**IRREGULARLY ALLOCATED HOUSES/PLOTS/CAMPS - MACHAKOS DISTRICT**

S/No.	House	Hived Plots	Location/ Road/Street
1	KSIHG 18	-	Mwatu wa Ngoma Road
2	KSIHG 16	-	Mwatu wa Ngoma Road
3	KSIHG 13	-	Kangundo Road
4	KSIHG 12	-	Kangundo Road
5	KSIHG 11	-	Kangundo Road
6	MG 19	-	Off Makueni Road
7	MG 28	-	Off Makueni Road
8	MG 27	-	Off Makueni Road
9	PRISON	5	Gk Prison
10	NIKSIMG 23	1	Machakos Bus Station
11	NIKSIMG 22	1	Machakos Bus Station
12	NIKSIMG 21	1	Machakos Bus Station
13	NIKSIMG 14	1	Machakos Bus Station
14	NIKSIMG 15	1	Machakos Bus Station

**TOTAL 13 HOUSES**

**TOTAL 10 PLOTS**

**IRREGULARLY ALLOCATED HOUSES/PLOTS/CAMPS - KITUI DISTRICT**

S/No.	House	Hived Plots	Location/ Road/Street
1	HG7	2	Kitui
2	HG9	-	Kitui
3	HG2	1	Kitui
4	HG3	1	Kitui
5	MG 37	1	Kitui
6	MG 38		Kitui
7	MG8	1	Kitui
8	MG9		Kitui
9	MG 10&B	1	Kitui
10	MG 11	1	Kitui
11	MG22	1	Kitui
12	MG4	1	Kitui

S/No.	House	Hived Plots	Location/ Road/Street
13	PRISONS	43	Prison Land
14	AP LINE	7	Kitui
15	HG 16	-	Kitui

**TOTAL 14 HOUSES**

**TOTAL 60 PLOTS**

**EMBU .....IRREGULARLY ALLOCATED HOUSES/PLOTS/CAMPS**

S/No.	House	Location/Road/Street
1	LG8	Runyenjes
2	LG9	Runyenjes
3	ROAD CAMP	Runyenjes
4	HG38	Embu
5	HG39	Embu
6	HG104	Embu
7	HG 139	Embu
8	MG140	Embu
9	LG112	Embu
10	HG5	Embu
11	HG7	Embu
12	HG8	Embu
13	HG9	Embu
14	HG10	Embu
15	MG48	Embu
16	MG49	Embu
17	MG51	Embu
18	MG52	Embu
19	MG53	Embu
20	MG54	Embu
21	MG55	Embu
22	MG56	Embu
23	MG57	Embu
24	MG58	Embu
25	MG59	Embu
26	MG133	Embu
27	MG15	Embu
28	MG16	Embu



S/No.	House	Location/Road/Street
29	LG112	Embu
30	LG2	Embu
31	LG4 - 27	Embu
32	LG81	Embu
33	LG96A-B	Embu
34	LG112	Embu
35	ROAD CAMP	Embu
36	B6	Nairobi - Embu Road
37	ROAD	Runyenjes Town
38	ROAD	Runyenjes /Chuka Road
39	ROAD	Chuka Town
40	ROAD	Chuka Town
41	ROAD	Chuka Town

**TOTAL \_ 56 HOUSE**  
**TOTAL 2 CAMPS**

**MERU..... IRREGULARLY ALLOCATED HOUSES/PLOTS/CAMPS**

S/No.	House	Hived Plots	Location/ Road/Street
1	MG3	2	Milimani
2	MG1	2	Meru
3	LG64		Meru
4	LG19		Meru
5	LG69		Meru
6	B6 ROAD		Nkubu Market
7	HG1	2	Meru Town
8	HG2	3	Meru Town

S/No.	House	Hived Plots	Location/ Road/Street
9	HG9	2	Meru Town
10	HG10	2	Meru Town
11	HG20	1	Meru Town
12	HG12		Meru Town
13	HG16	3	Meru Town
14	HG11	2	Meru Town
15	HG21		Meru Town
16	MG16		Meru Nanyuki Road
17	MG12	1	Meru Town
18	LG'S NEAR MOW CAMP	1	Hospital Area
	(HOSPITAL)		
19	LG63A-B		Meru
20	HG1	1	Nkubu Market
21	HG2	2	Nkubu Market
22	MG2-	2	Nkubu Market
23	LG5A-D		Nkubu Market
24	LG6A-D		Nkubu Market
	GAKOROMONIROAD		
25	MAINTENANCE CAMP		Meru
26	NKUBU ROAD CAMP		Nkubu

**TOTAL - 22 HOUSES**

**TOTAL 26 PLOTS**

**TOTAL - 2 CAMPS**

**IRREGULARLY ALLOCATED HOUSES/PLOTS/CAMPS --- ISIOLO DISTRICT**


S/No.	House	Hived Plots	Location/ Road/Street
1	HG 16		Isiolo Town
2	HG 21	4	Isiolo Town
3	MG 1/MG 25	4	Isiolo Town
4	MG 19	4	Isiolo Town
5	LG 61 A & B/LG 67	1	Isiolo Town
6	LG 80 A & B/LG 67	3	Isiolo Town
7	2 NO GOVT. ASIAN QUARTERS		Isiolo Town
8	MG4	3	Isiolo Town

9	MG 6		Isiolo Town
10	HG18	4	Isiolo Town
11	HG 17/18	2	Isiolo Town
12	LG 11, 12.13.14,15 & 16	2	Isiolo Town
13	MPRW&H RESIDENTIAL CAMP	4	Isiolo Town
14	MPW &H OFFICES	4	Isiolo Town
15	POLICE MESS	3	Isiolo Town
16	27NO HOUSES LMD		Isiolo Town
17	24NO HOUSES KWS		Isiolo Town


**TOTAL 20 HOUSES**

**TOTAL 38 PLOTS**

**TOTAL 1 CAMP**



# **RIFT VALLEY PROVINCE**



**IRREGULARLY ALLOCATED HOUSES/PLOTS/CAMPS - NAROK DISTRICT**

S/No.	House	Hived Plots	Location/ Road/Street
1	MG2	1	Narok Town
2	MG 32	1	Narok Town
3	MG 33	1	Narok Town
4	HG3	1	Narok Town
5	HG9	2	Narok Town
6	HG2	3	Narok Town
7	1 NO. MG UNREGISTERED	-	Narok Town
8	HG6	2	Narok Town
9	HG7	2	Narok Town
10	HG4	2	Narok Town

**TOTAL 10 HOUSES****TOTAL 15 PLOTS****ITEN/KEIYO ALLOCATED HOUSES/PLOTS/CAMPS - IRREGULARLY**

S/No.	House	Hived Plots	Location/ Road/Street
1	HG 1	5	Occupied DOO
2	MG1		
3	MOPW OFFICES	4	
4	POOL HOUSES	1	
5	PRINCIPAL HOUSE		Tambach

**TOTAL-5 HOUSES****TOTAL - 10 PLOTS**

## IRREGULARLY ALLOCATED HOUSES

### LAIKIPIA DISTRICT

S/No.	House	Hived Plots	Location/ Road/Street
1	11 NO HG's		Nanyuki Town
2	15 NO MG's		Nanyuki Town
3	HG 11	2	Nanyuki Town
4	HG4	1	Nanyuki Town
5	HG 7	1	Nanyuki Town
6	HG 2	1	Nanyuki Town
7	HG10	1	Nanyuki Town
8	HG 1	1	Nanyuki Town
9	HG 8		Nanyuki Town
10	HG 9		Nanyuki Town
12	MG1A&B		Nanyuki Town
13	MG2		Nanyuki Town
14	MG3A&B		Nanyuki Town
15	MG4		Nanyuki Town
16	MG6		Nanyuki Town
17	LG's 1 - 13	13	Nanyuki Town
18	LG 66		Nanyuki Town
	5 NO. ROAD		
19	MAINTENANCE CAMPS		Nanyuki Town

**TOTAL 53 HOSUES**

**TOTAL 20 PLOTS**

**TOTAL 5 CAMPS**

### NYAHURURU ..... IRREGULARLY ALLOCATED HOUSES/PLOTS/CAMPS

S/No.	House	Hived Plots	Location/ Road/Street
1	MG19	2	Asia Quarters
2	MG20	1	
3	MG23	1	
4	HG14	1	
5	HG10	1	
6	MG15	1	
7	HG13	3	



S/No.	House	Hived Plots	Location/ Road/Street
8	HGO4	1	
9	HG11	1	
10	HG5	3	
11	HG6	1	
12	HG2	1	
13	HG9		
14	HG12	1	
15		3	Starehe Low Cost Estate
16		3	Between Min. of Agriculture & Starehe Estate
17	MG1		
18	MG2		
19	MG7		
20	ROAD MAINTENANCE DEPOT		
21	RURAL ACCESS ROAD MAINTENANCE CAMP		
22	SPACE BEHIND MORP&H OFFICES		

**TOTAL - 17 HOUSES**

**TOTAL - 24 PLOTS**

**TOTAL - 3 CAMPS**

**KAPENGURIA/WEST POKOT --- IRREGULARLY ALLOCATED  
HOUSES/PLOTS/CAMPS**

S/No.	House	Hived Plots	Location/ Road/Street
1	DC'S RESIDENCE	• 6	
2	FORMER ASAL OFFICES	3	
	UNREGISTERED TEMP. HOUSES BETWEEN DC'S &		
3	DO'S OFFICE		
4	THREE MOW STAFF (UNREGISTERED TEMP.)		
5	1 NO. HG	2	Dwo's House
	AREA SET A SIDE FOR CONSTRUCTION OF GOVT		

S/No.	House	Hived Plots	Location/ Road/Street
6	HOUSES		
7	MG1		Makutano

**TOTAL. 7 HOUSES TOTAL. 11 PLOTS**

**KERICHO -----ALLOCATED HOUSES/PLOTS/CAMPS- IRREGULARLY**

S/No.	House	Hived Plots	Location/ Road/Street
1	22 NO. HG'S		Kericho Town
2	18NO MG'S		Kericho Town
3	2NO SEMIPERMANENT HSES(ROADS DEPT)		Taita Towett Road
4	2NO SEMIPERMANENT HSES(ROADS DEPT)		Off Kisumu Road
5	2NO SEMIPERMANENT HSES(MIN OF WATER)		Off Kisumu Road
6	2NO OFFICES FO MPW&H (MIN OF WATER)		Off Kisumu Road
7	HG2		Kericho Town
8	HG4		Kericho Town
9	HG26		Kericho Town
10	HG8		Kericho Town
11	FORMER LANDS SURVEY OFFICES		Kericho Town
12	HG7		Kericho Town
13	MG34		Kericho Town
14	MG35		Kericho Town
15	HG11		Kericho Town
16	HG9		Kericho Town
17	HG26		2 Kericho Town
18	MG12		Kafoca
19	MG13		Kafoca
20	MG14		Kafoca
21	MG15		Kafoca
22	MG31		Kafoca
23	HG54		Town Centre

S/No.	House	Hived Plots	Location/ Road/Street
24	-		Kericho Reh. Centre
25	HG28	2	Town Centre
26	HG2		Town Centre
27	HG3		Town Centre

**TOTAL - 68 HOUSE**

**TOTAL - 4 PLOTS**

**KITALE .....IRRE GULARLY ALLOCATED HOUSESILOTS/CAMPS**

Sino.	House	Hived Plots	Location/ Road/Street
1	MG1	1	Milimani
2	MG53	1	Milimani
3	HG45	1	Milimani
4	PLOT ADJACENT TO MG 43		Section 6
	PLOT ADJACENT TO HG28 & HG29		Section 7
5	ROAD MAITENANCE CAMP		
6	600 ACRES WITH GOVERNMENT HOUSES		
7	BELONGING TO KEPHIS		
8	PRISONS FARM		
9	RAIA & KIT ALE SUAM ROAD		
10	KIBOMET-KITALR ROAD		
11	KWA MUTHONI SHOPPING CENTER		
12	KIPAGEGE SHOPPING CENTRE		
13	MAILI SABA SHOPPING CENTRE		
14	MOI'B BRIDGE SHOPPING CENTRE		
15	HG5		Milimani
16	HG39		Milimani
17	MG50		Milimani
18	HG1		Milimani

Sino.	House	Hived Plots	Location/ Road/Street
19	HG2		Milimani
20	HG34		Kephis Area
21	HG8		Kephis Area
22	HG27		Kephis Area
23	HG10		Kephis Area
24	HG28		Kephis Area
25	HG29		Kephis Area
26	MAILI TATU MAINTENANCE CAMP 15 ACRES		
27	MAILI MOJA MAINTENANCE CAMP 3 ACRES		

**TOTAL -14 HOUSES**  
**TOTAL -1 CAMP**

**IRREGULARLY ALLOCATED HOUSES/PLOTS/CAMPS - KAJIADO  
DISTRICT**

S/No.	House	Hived Plots	Location/ Road/Street
1	LG 13	5	Kajiado Town
2	LG 10 - LG 18	18	Kajiado Town
3	MINISTRY OF EDUCATION	42	Kajiado Town
4	MG 19	1	Kajiado Town
5	MG 15	1	Kajiado Town
6	HG 1	1	Kajiado Town
7	LG 45}		Kajiado Town
8	LG 48}	3	Kajiado Town
9	MORPW & H CAMP	3	Kajiado Town
10	MORPW &H CAMP	7	Namanga Town
11	NGONG/LG 18A - F	-	Ngong
12	NGONG/LG 24	-	Ngong
13	NGONG/LG 19A - F	-	Ngong
14	NGONG/LG 3A & B	-	Ngong
15	NGONG/LG 4A & B	-	Ngong

S/No.	House	Hived Plots	Location/ Road/Street
16	2NO. LG's	-	Ngong
17	NGONG/LG 20A & B	-	Ngong
18	NGONG/LG 21A & B	-	Ngong
19	NGONG/LG 17 A & B	-	Ngong
20	NGONG/LG 26A & B	-	Ngong
21	NGONG/LG 16A -F	-	Ngong
	KWS		
22	COMPOUND/DMSIONAL	57	
	HEADQUARTERS		
23	MG6	} 42	Off Upper Matasia Road-Ngong
24	MG7		
25	MG8		
26	MG9		
27	MG 10		
			Provincial
28	88NO. PLOTS	-	Administration - Ngong
			Compound
			Forest Seed Farm-
29	3NO. PLOTS	-	Ngong
			Govt. Pool Housing -
30	NGONG/HG3	1	Ngong
			Medical College -
31	3 PLOTS	-	Loitokitok
32	MORPW&HCAMP	21	Loitokitok

**TOTAL 41 HOUSES**

**TOTAL 296 PLOTS**

**TOTAL 3 CAMPS**

**IRREBULARLY ALLCOATED HOSUES/PLOTS/CAMPS ELDORET**

S/No.	House	Hived Plots	Location/ Road/Street
1	FORMER DC'S OFFICE		Eldoret CBD
2	HIGH COURT OFFICE		Eldoret CBD
3	LANDS OFFICE		Eldoret CBD
4	LABOUR OFFICE		Eldoret CBD
5	FORMER MRPW&H		Eldoret CBD

S/No.	House	Hived Plots	Location/ Road/Street
6	FORMER AGRICULTURAL OFFICE		Eldoret CBD
7	FOREST OFFICES		Eldoret CBD
8	POLICE HEADQUARTERS AND STATION		Eldoret CBD
9	VETERINARY INVESTIGATION LABS & OFFICES		Eldoret CBD
10	DISTRICT WATER OFFICES		Eldoret CBD
11	RURAL ACCESS ROADS OFFICES		Eldoret CBD
12	PART OF STATE LODGE		Eldoret CBD
13	PART OF OLD AIRPORT		Eldoret CBD
14	G.K PRISON		Eldoret CBD
15	FIRE STATION		Eldoret CBD
16	SPACE BETWEEN DC'S OFFICE AND MOW		Space Reserved for Ministry of Lands
17	MINISTRY OF HEALTH STORS		Space Reserved for Ministry of Lands
18	VEHICLE INSPECTION & DRIVING UNIT		Space Reserved for Ministry of Lands
	ELDORET WEST GOVT. JUNIOR STAFF HOUSING		Eldoret Town
19	CAMP WITH 107 UNITS		
	KIDIDWA JUNIOR STAFF HOUSING CAMP L.G 107 -		
20	115		
21	AP LINES		
22	2NO. HG'S		Eldoret
23	2NO. MG'S		Eldoret
24	HG10		Eleon View Estate
25	HG9		Elqon View Estate
26	HG8		Eleon View Estate
27	HG6		Elqon View Estate
28	HG5		Elqon View Estate
29	HG4		Elqon View Estate
30	HG3		Elqon View Estate
31	HG2		Elqon View Estate
32	2NO HG'S		Eleon View Estate

S/No.	House	Hived Plots	Location/ Road/Street
33	2NO HG'S		Elqon View Estate
34	HG 23		Elqon View Estate
35	HG 19		Eleon View Estate
36	MG42		Elqon View Estate
37	HG13		Elqon View Estate
38	HG15		Eleon View Estate
39	MG 93 A & B		Elqon View Estate
40	1NO HG DEMOLISHED AND SPACE ALLOCATED		
41	HG43		Off Iten Rd/Eldoret Prison Staff Quarters
42	HG44		Off Iten Rd/Eldoret Prison Statt Quarters
43	MG83		Uqanda Road
44	MG84		Uqanda Road
45	MOPW&H Depot and Yard		
46	Mechanical Workshop (MOPW &H)		
47	Bridges Unit 9MORPW&H)		
48	Resealina Unit (MORPW&H)		
49	Forest Camp plus 100 acres near Vet Labs		
	Vet Dept. Cattle Holding Ground Plus Cattle Dip &		
50	Weich Bridee		
	Sosian Road Maintenance & resealing Camp (6 acres)		
51			

**TOTAL 161 HOUSES**

**TOTAL 4 CAMPS**

**KABARNET/KOIBA TEK ----- IRREGU LARLY ALLOCATED**

S/No.	House	Hived Plots	Location/ Road/Street
1	MG17		
2	MG15		
3	MG29		
4	PROJECT HOUSE		

S/No.	House	Hived Plots	Location/ Road/Street
5	FOR FOREST DEPT:		
6	MG5		
7	HG 10	1	
8	BTWN HG 4 &6	1	
9	HG 7	1	
10	HG13		
11	HG8		
12	MG2		
13	LG 31 A-B	1	
14	10 LG HOUSES		
15	MOW CAMP BTWN DC'S		
16	HG2	1	
17	HG3	1	
18	MG1	1	
19	CIVIL SERVANTS CLUB		
20	MG27		
21	HG5	1	

**TOTAL \_ 28 HOUSES**  
**TOTAL - 8 PLOTS**  
**TOTAL - 1 CAMP**

**IRREGULARLY ALLOCATED HOUSES/PLOTS/CAMPS NAKURU**

S/No.	House	Hived Plots	Location/ Road/Street
1	HG		Menengai Close
2	HG 79		Ravine Road
3	HG2		Ravine Road
4	HG 3		Ravine Road
5	HG4		Ravine Road
6	HG 5		Ravine Road
7	HG 50.		Ravine Road
8	HG 51		Ravine Road



S/No.	House	Hived Plots	Location/ Road/Street
9	HG 58 -		Ravine Road
10	HG59		Ravine Road
11	HG74		Ravine Road
12	HG23		Ravine Road
13	HG25		Ravine Road
14	HG26		Milimani Avenue
15	HG		Milimani Avenue
16	HG59		Milimani Avenue
17	HG		Milimani Avenue
18	HG36		Milimani Avenue
19	HG 100		Off Crater Climb
20	HG 101		Off Crater Climb
21	HG 102		Off Crater Climb
22	HG 103		Off Crater Climb
23	HG 104		Off Crater Climb
24	HG 105		
25	4NO HOUSES		Off Kanago Close
26	HG 97		Hill Climb/Pc's - Residence
27	HG		Hill Climb/Pc's - Residence
28	HG 92		Hill Climb/Pc's - Residence
29	HG 35		Hill Climb/Pc's - Residence
30	HG34		Hill Climb/Pc's - Residence
31	HG 31		Hill Climb/Pc's - Residence
32	HG 98		Hill Climb/Pc's - Residence
33	HG32		Hill Climb/Pc's - Residence
34	HG 33		Hill Climb/Pc's - Residence
35	HG 30		Hill Climb/Pc's - Residence
36	HG		Hill Climb/Pc's - Residence
37	HG 94		Hill Climb/Pc's - Residence
			Off Kenyatta Avenue Opp.
38	HG 99		Nakuru Mattress
			Masai Avenue Near Jamhuri
39	MG99		Primary School
			Masai Avenue Near Jamhuri
40	MG 10		Primary School
41	MG 164 A - F		Section 58
42	MG 30		Oginga Odinga Road
43	MG45		Bondeni Road

S/No.	House	Hived Plots	Location/ Road/Street
44	MG21		
45	MG22		
46	MG23		
			Oginga Odinga Road And
47	MG24		Kirimbox Road
			Oginga Odinga Road And
48	MG25		Kirimbox Road
			Oginga Odinga Road And
49	MG26		Kirimbox Road
			Oginga Odinga Road And
50	MG27		Kirimbox Road
			Oginga Odinga Road And
51	MG28		Kirimbox Road
			Oginga Odinga Road And
52	MG29		Kirimbox Road
			Oginga Odinga Road And
53	MG31		Kirimbox Road
			Oginga Odinga Road And
54	MG32		Kirimbox Road
			Oginga Odinga Road And
55	MG33		Kirimbox Road
			Oginga Odinga Road And
56	MG34		Kirimbox Road
			Oginga Odinga Road And
57	MG 11		Kirimbox Road
			Oginga Odinga Road And
58	MG 12		Kirimbox Road
			Oginga Odinga Road And
59	MG 13		Kirimbox Road
			Oginga Odinga Road And
60	MG 14		Kirimbox Road
			Area Bordered By Masai
61	MG35		Road And Kirimbox Road
			Area Bordered By Masai
62	MG36		Road And Kirimbox Road

S/No.	House	Hived Plots	Location/ Road/Street
63	MG37		Area Bordered By Masai Road And Kirimbox Road
64	MG 38		Area Bordered By Masai Road And Kirimbox Road
65	MG15A		Area Bordered By Masai Road And Kirimbox Road
66	MG15B		Area Bordered By Masai Road And Kirimbox Road
67	21 No. DWELLINGS		
			Masai Avenue Near St. Xavier Nursery And Primary
68	MG 39 A & B		School
69	MG40A&B		Masai Avenue Near St. Xavier Nursery And Primary School
			Masai Avenue Near St. Xavier Nursery And Primary
70	MG41A&B		School
71	MG 49 A & B		Masai Avenue Near St. Xavier Nursery And Primary School
72	MG6		Masai Avenue Near St. Xavier Nursery And Primary School
73	MG7		Masai Avenue Near St. Xavier Nursery And Primary School
74	MG5A&B		Masai Avenue Near St. Xavier Nursery And Primary School
75	MG8		Masai Avenue Near St. Xavier Nursery And Primary School
			Masai Avenue Near St. Xavier

S/No.	House	Hived Plots	Location/ Road/Street
			Nursery And Primary
76	MG 42 A & B		School
			Masai Avenue Near S1. Xavier
			Nursery And Primary
77	MG 43 A & B		School
			Masai Avenue Near St. Xavier
			Nursery And Primary
78	MG 44 A & B		School
79	HG 38		Oginga Odinga Road
80	MG65		Oginga Odinga Road
81	MG 97 A - L		Near Water Buck Hotel
82	HOU/113		Near Water Buck Hotel
83	HG 85		Near Water Buck Hotel
84	HG		Near Water Buck Hotel
85	HG 112		Near Water Buck Hotel
86	MG 110		Near Water Buck Hotel
87	MG 111		Near Water Buck Hotel
88	MG 113		Near Water Buck Hotel
89	MG 176		Near Water Buck Hotel
90	MG 197		Near Water Buck Hotel
91	LG 423 A & S		Ronald Ngala St. Near Mama Primary & Opp. Red Cross Office
92	LG 424 A & S		
93			
94			
95	HSE HG 76		Sanden I Road Next To Elimu Nursery School
96	HG 77		Sanden I Road Next To Elimu Nursery School
97	HG 77		Sanden I Road Next To Elimu Nursery School
98	MG 61		Sanden I Road Next To Elimu Nursery School
99	MG62		Sanden I Road Next To

S/No.	House	Hived Plots	Location/ Road/Street
			Elimu Nursery School
100	MG63		Sanden I Road Next To Elimu Nursery School
101	MG64		Sanden I Road Next To Elimu Nursery School
102	MG75		Sanden I Road Next To Elimu Nursery School
103	MG76		Sanden I Road Next To Elimu Nursery School
104	MG77		Sanden I Road Next To Elimu Nursery School
105	MG78		Sanden I Road Next To Elimu Nursery School

**TOTAL 152 HOUSES**

**NAKURU --- IRREGULARLY ALLOCATED HOUSES/PLOTS/CAMPS**

S/No.	House	Hived Plots	Location/ Road/Street
1			Nakuru Marigat- Nairobi- Kisumu
2	HG46		
3	HG70	7	
4	HG65		
5	HG69		
	SENIOR CANTEEN		
6			
7	HG45		
8	MG56		
9	MG53		
10	HG44		
11	HG47		
12	HG48		
13			65 Acres On Both Sides Of Njoro Road
			10 No. LG's Occupied By Unauthorized
14			Beacons Suspected To Have Been Inserted
			On Some Open Space Among The LG's persons

S/No.	House	Hived Plots	Location/ Road/Street
15			Kenya Institute Of Industrial Training (Printing Road)
16			Rural Access Road Camp Prison Road
17	<b>MG68</b>		Bondeni Estate Paul Machaga Estate
18	<b>MG69</b>		Bondeni Estate Paul Machaga Estate
19	<b>MG70</b>		Bondeni Estate Paul Machaga Estate
20	<b>MG71</b>		Bondeni Estate Paul Machaga Estate
21	<b>MG72</b>		Bondeni Estate Paul Machaga Estate
22	<b>MG73</b>		Bondeni Estate Paul Machaga Estate
23	<b>MG74</b>		Bondeni Estate Paul Machaga Estate
24	<b>LG 74</b>		Bondeni Estate Paul Machaga Estate
25	<b>LG142</b>		Bondeni Estate Paul Machaga Estate
26	<b>LG143</b>		Bondeni Estate Paul Machaga Estate
27	<b>LG144</b>		Bondeni Estate Paul Machaga Estate
28	<b>LG145</b>		Bondeni Estate Paul Machaga Estate
29			Road encroachment Nakuru/ Nyahururu (B5) Solai On Nakuru Road
30			Road Encroachment By White House On Solai road
1	<b>NAVASHA / NAIROBI ROAD (C88)</b>		Road Encroachment
2	<b>MG14</b>		Naivasha/Do's Area Office
3	<b>MG7</b>		Naivasha/Do's Area Office
4	<b>MG8</b>		Naivasha/Do's Area Office
5	<b>MG9</b>		Lake View Estate
6	<b>MG1</b>		Lake View Estate

<b>S/No.</b>	<b>House</b>	<b>Hived Plots</b>	<b>Location/ Road/Street</b>
7	HG1A-B		Lake View Estate
8	MG2		Lake View Estate
9	UN-REG, MG		Lake View Estate
10	MG10A		Mama Ngina Road
11	MG10B		Mama Ngina Road
			Mama Ngina Road
12	HG10		

**TOTAL - 45 HOUSES**


**TOTAL - 65 PLOTS**

**TOTAL - 1 CAMP**





# **NORTH EASTERN PROVINCE**



**IRREGULARLY ALLOCATED HOUSES/PLOTS/CAMPS - GARISSA DISTRICT**

S/No.	House	Hived Plots	Location/ Road/Street
1	66NO. LG's	-	Windsor Camp
2	3 PLOTS	-	Garissa Water Treatment Camp
3	MG 25/26	1	Airstrip Area
4	MG 115/26	1	Airstrip Area
5	MG 60	2	Airstrip Area
6	MG 71		Airstrip Area
7	MG7	-	Kanisa Lane
8	MG 18	1	Kanisa Lane
9	HG5	1	Kanisa Lane.
10	MG6		Kanisa Lane
11	MG 11	1	Kanisa Lane
12	MG 15/17	1	Kanisa Lane
13	HG 13	1	Province Area
14	HG7	2	Province Area
15	6NO. PLOTS	-	Kenya Police Training Centre
16	MG4	1	Nomad Palace Hotel
17	MG57	-	Bridge View Area
18	MG58	-	Bridge View Area
19	MG 59	-	Bridge View Area
20	MG29	1	Bridge View Area
21	MG 19	1	Bridge View Area
22	MG20		Bridge View Area
23	MG21		Bridge View Area
24	MG2	2	Bridge View Area
25	5NO. PLOTS	BACHELORS QUARTERS	Ack Area
26	MG3	3	Ack Area
27	MG 10	-	Harambee road
28	LG 73 - 75 A&B		Posta Road
29	LG 79	2	Posta Road
30	MG31	1	Posta Road

S/No.	House	Hived Plots	Location/ Road/Street
31	MG28	1	Posta Road
32	MG27	1	Posta Road
33	MG34	1	Posta Road
34	INO. MG		Posta Road
35	8NO. PLOTS/UNITS	-	Forest Dept. Camp
			Garissa Airstrip
36	3NO. PLOTS	-	(Military Base)

**TOTAL 101 HOUSES**


**TOTAL 53 PLOTS**

**IRREGULARLY ALLOCATED HOUSES WAJIR DISTRICT**

S/No.	House	Hived Plots	Location/ Road/Street
1	MG1		Wajir Town
2	LG3		Wajir Town
3	LG20		Wajir Town

**TOTAL 3 HOUSES**

# **NY ANZA PROVINCE**



**IRREGULARLY ALLOCATED ----- NYANDO DISTRICT**

S/No.	House	Hived Plots	Location/ Road/Street
1	HG3		Muhoroni
2	MG1-22		Muhoroni
3	LG1A&B-28A&B		Muhoroni

**TOTAL 79 HOUSES**

**KISII.....IRREGULARLY ALLOCATED HOUSES/PLOTS/CAMPS**

S/No.	House	Hived Plots	Location/ Road/Street
1	STAFF CAMP-	3	
2	ROAD BY-PASS	1	
3	HG13	1	
4	HG3	1	
5	HG2	1	
6	HG10		
7	MG5		
8	MG17	1	
9	MG16		
10	LG1120		

**TOTAL --- 7 HOUSES TOTAL --- 8 PLOTS**

**KISUMU - IRREGULARLY ALLOCATED HOUSES/PLOTS/CAMPS**

S/No.	House	Hived Plots	Location/ Road/Street
1	MG10		Off Omolo Agar Road
2	MG 11		
3	MG 12		
4	MG 13		
5	MG14		
6	MG15		
7	MG16		
8	MG17		
9	MG 18		
10	MG19		
11	MG20		
12	MG 21		
13	MG22		

S/No.	House	Hived Plots	Location/ Road/Street
14	MG 23		Off Lodwar Road
15	MG24		Off Lodwar Road
16	MG25		Off Lodwar Road
17	MG26		Off Lodwar Road
18	MG27		Off Lodwar Road
19	MG 28		Off Lodwar Road
20	MG 29		Off Lodwar Road
21	MG30		Off Lodwar Road
22	MG 31		Off Lodwar Road
23	MG 32		Off Lodwar Road
24	MG33A&B		Off Lodwar Road
25	MG37 A&8		Off Lodwar Road
26	MG38A&8		Off Lodwar Road
27	1 NO MG		Off Lodwar Road
28	MG50		Off Lodwar Road
29	MG49		Off Lodwar Road
30	MG34		Off Lodwar Road
31	MG35		Off Lodwar Road
32	MG36		Off Lodwar Road
33	MG37		Off Lodwar Road
34	MG46	}	1 Nzoia Road
35	MG47 A&8		Nzoia Road
36	MG44A&8		Nzoia Road
37	HG17		Nzoia Road
38	1 NO MG		Nzoia Road
39	MG73		Nzoia Road
40	MG74		Nzoiaroad
41	MG59	1	Cairo Road
42	MG52A&8		Cairo Road
43	MG53A&B		Cairo Road
44	MG54		Cairo Road
45	2NO MG'S		Cairo Road
46	MG55A&B		Off Cairo Road
47	MG56A-B		Off Cairo Road
48	MG57 A-B		Off Cairo Road
49	MG58A-B		Off Cairo Road
50	HG61	1	Busia Road
51	HG62	1	Busia Road
52	HG70		Busia Road



S/No.	House	Hived Plots	Location/ Road/Street
53	1 NO CSO HOUSE		Busia /Okore Road Junction
54	HG2	1	Tom Mboya Road
55	HG3	1	Tom Mboya Road
56	HG4	1	Tom Mboya Road
57	HG47	2	Tom Mboya Road
58	HG46	2	Tom Mboya Road
59	HG45	1	Tom Mboya Road
60	HG73	1	Tom Mboya Road
61	HG74	1	Tom Mboya Road
62	HG75	1	Tom Mboya Road
63	HG76	1	Tom Mboya Road
64	4NO.HG'S		Tom Mboya Road
65	HG79		Tom Mboya Road
66	HG68	2	Tom Mboya Road
67	2NO. HG'S		Riddoch/Lusaka Road
68	HG 47		Nehru Road
69	2 NO. HG'S		Nehru Road (United Millers)
70	HG 46		Nehru Road (United Millers)
71	HG 39		Nehru Road (United Millers)
72	HG 38		Nehru Road (United Millers)
73	HG 37		Nehru Road (United Millers)
74	HG 36		Nehru Road (United Millers)
75	HG 35		Nehru Road (United Millers)
76	HG 34		Nehru Road (United Millers)
77	HG 33		Nehru Road (United Millers)
78	HG 32		Nehru Road (United Millers)
79	1 NO HG		
80	1 NO HG		
81	1 NO HG		
82			
83	HG 27		
84	HG 28		
85	HG12		
86	BLOCK12/352		Off Tom Mboya Road Near Mini Nursch.
87	BLOCK 12/353		Off Tom Mboya Road Near Mini Nursch.


S/No.	House	Hived Plots	Location/ Road/Street
88	BLOCK 12/350		Off Tom Mboya Road Near Mini Nur Sch.
89	BLOCK 12/351		Off Tom Mboya Road Near Mini Nursch.
90	BLOCK 12/349		Off Tom Mboya Road Near Mini Nursch.
91	BLOCK 12/348		Off Tom Mboya Road Near Mini Nur.Sch.
92	MG75		Odiaga Road
93	MG 76		Odiaga Road
94	MG 82		Odiaga Road
95	MG78		Awuor Otiende Road
96	MG79		Awuor Otiende Road
97	MG77		Awuor Otiende Road
98	HG16		Awuor Otiende Road
99	HG49		Awuor Otiende Road
100	HG48		Awuor Otiende Road
101	MG59		Achieng Oneko Road
102	MG7		Achieng Oneko Road
103	HG 53		Ojijo Oteko/Busia Road
104	HG?		Ojijo Oteko/Busia Road
105	HG 58		Ojijo Oteko/Busia Road
106	HG59		Ojijo Oteko/Busia Road
107	HG60		Ojijo Oteko/Busia Road
108	HG 56		Got Huma Road
109	HG57		Got Huma Road
110	HG61		Got Huma Road
111	MG 81		Ojijo Oteko Road
112	MG80		Ojijo Oteko Road
113	MG 79		Ojijo Oteko Road
114	MG 78		Ojijo Oteko Road
115	HG 52		Ojijo Oteko Road
116	HG 50		
117	MG 79		
118	MG77		
MG76			

S/No.	House	Hived Plots	Location/ Road/Street
120	MG75		
121	HG24		
122	MG 83 OFF SEKOU TOURE/KILIFI ROAD		
	MG84		
123	HG25		Ojijo Oteko Road
124	HG10		Off Ojijo Oteko Road
125	HG11		Off Ojijo Oteko Road
126	1 NO. MG		Church Road
127	3NO FLATS	1ARCE PLOT	Argwings Kodhek Estate
128	30NO LG'S		Nubian Estate
129	MG94A&B		Off Sekou Toure/Kilifi Road
130	MG95A&B		Off Sekou Toure/Kilifi Road
131	MG96A&B		
132	HG66		Adala Otuko Ro.Ad
133	MG92		Adala Otuko Road
134	HG15		Nyahera Lane
135	1NO. MG		Nyahera Lane
136	1 NO. HG		
137	MG86		Nyahera Lane
138	1 NO. HG		Nyahera Lane
139	1NO. HG/CSO		Nyahera Lane
140	1NO.HG		Adala Otuko/Joure Junction
141	2NO.CSO		Lolwe Drive
142	6NO. HG'S		Lolwe Drive
			Kibuye Shauri Moyo Area (Provincial Dog Unit
143	5NO. PLOTS		Hqrs
144	5NO PLOTS		Kenya Police - Marine Patrol Base
145	1 NO PLOT MOPW&H BITIMEN YARD		Fisheries Department (MOA)
146	1 NO PLOT		Airport Area


**TOTAL - 187 HOUSES**

**TOTAL - 30 PLOTS**

**TOTAL - 1 CAMP**



# **WESTERN PROVINCE**



**IRREGULARLY ALLOCATED HODSES/PLOTS/CAMPS - BUNGOMA DISTRICT**

S/No.	House	Hived Plots	Location/ Road/Street
1	MG 11	-	Bungoma Town
2	MG 15	-	Bungoma Town
3	LG 79 A&B	1	Bungoma Town
4	LG 80 A&B	1	Bungoma Town
5	LG 24 A&B	1	Bungoma Town
6	LG 25 A - D	1	Bungoma Town
7	BUNG/T/MG/2	-	Bungoma Town
8	BUNG/T/MG/3	-	Bungoma Town
9	BUNG/T/MG/5	-	Bungoma Town
10	BUNG/LG/40	-	Bungoma Town
11	BUNG/LG/41	-	Bungoma Town
12	BUNG/LG/42	-	Bungoma Town
13	BUNG/LG/43	-	Bungoma Town
14	BUNG/LG/44	-	Bungoma Town
15	BUNG/LG/45	-	Bungoma Town
16	BUNG/LG/46	-	Bungoma Town
17	BUNG/LG/47 A&	-	Bungoma Town.
18	BUNG/LG/48 - 49	-	Bungoma Town
19	BUNG/LG 50 A&	-	Bungoma Town
20	BUNG/LG 51 A&	-	Bungoma Town
21	BUNG/LG 52 A&	-	Bungoma Town
22	BUNG/LG 58	-	Bungoma Town
23	BUNG/MG/1	-	Bungoma Town
24	BUNG/MG/2	-	Bungoma Town
25	BUNG/MG/4	-	Bungoma Town
26	BUNG/MG/7	-	Bungoma Town
27	BUNG/MG/8	-	Bungoma Town
28	BUNG/MG/9	-	Bungoma Town
29	BUNG/MG/34	-	Bungoma Town

**TOTAL 29 HOUSES**

**TOTAL 4 PLOTS**

**KAKAMEGA.. IRREGULARLY ALLOCATED HOUSES/PLOTS/CAMPS**

S/No.	House	Hived Plots	Location/ Road/Street
1			Milimani
2	HG3	1	Milimani
3	MG27	1	Milimani
4	HG1A-B	1	Milimani
5	HG22		Milimani
6	MG17		Otiende Estate
7	MG18		Otiende Estate
8	MG23		Otiende Estate
9	MG24		Otiende Estate
10	MG30		Otiende Estate
11	MG31		Otiende Estate
12	GOK. CANTEEN		Otiende Estate
13	MGIT/5		Municipal Road
14	MGIT/4		Municipal Road
15	MGIT/3		Municipal Road
16	MGIT/2		Municipal Road
17	MGIT/1		Municipal Road
18	MG13		Municipal Road
19	MG12		Municipal Road
20	MG11		Municipal Road
21	MG10		Municipal Road
22	MG8		Municipal Road
23	MG73	1	Municipal Road
24	MG42		Municipal Road
25	MG15		Municipal Road
26	OLD POLICE LINES		Municipal Road
27	MG72		Milimani
28	MG67		Milimani
29	MG55	1	Milimani
30	MG54		Milimani
31	MG41	1	Milimani
32	HG100		Milimani
33	HG26	1	Milimani
34	HG22	1	Milimani
35	HG24	1	Milimani
36	HG25	1	Milimani
37	HG14	1	Milimani



S/No.	House	Hived Plots	Location/ Road/Street
38	HG15	1	Milimani
39	HG9	1	Milimani
40	HG10	1	Milimani
41	HG13		Milimani
42	HG16	1	Milimani
43	HG29		Milimani
44	HG2	1	Milimani
45	HG39	1	Milimani
46	HG33		Milimani
47	HG48		Milimani
48	HG8		Milimani

**TOTAL - 46 HOUSES**

**TOTAL - 17 PLOTS**

## SUPPLEMENTARY LIST OF ILLEGALLY ALLOCATED GOVERNMENT HOUSES

## 1. NAIROBI

S/N	Hse No.	Location (Road)	Lr No.	Area Ha.	Name of Alottee	Yr. of Alienation.	Alienation Value	Remarks
1	HG73	5 <sup>th</sup> Ngong Av.	209/2017	0.241	Elijah C. Chesyina	1993	300,000	Revoke
2	HG92	Argwins Kodhek Rd.	209/381/1		Joshua C. Kulei	1987	450,000	Revoke
3	HG321	Ole Kejuado	209/3313	0.3	Zedekiah M. Makoriwa	1994	250,000	Revoke
4	HG194	Gichugu Rd.	209/2955	0.2	Leonard P.C. Amalia	1994	72,000	Revoke
5	CSO315	Hamusi Rd.	209/7321	0.3072	Josephine C.S. Chesang	1995	72,000	Revoke
6	HG694A	Kandara Rd.	209/2985	0.1525	Tom M. Sitima	1996	550,000	Revoke
7	HG205	Githunguri Rd.	209/2970	0.2039	Frank M. Mueke	1994	50,000	Revoke
8	CSO11	Githunguri Rd.	209/3088	0.3861	O. M. Nzwili & Anot.	1998	340,000	Revoke
9	HG216	Kandara Rd.	209/2981	0.27	R.W. Muchiri & P.K. Mutisya	1994	250,000	Revoke
10	CSO131	Mandera Rd.	209/3062	0.2	Truphena J. Seroney	1994	85,000	Revoke
11	HG200	Kandara Rd.	209/2963	0.1648	S. J. Odera	1996	400,000	Revoke
12	HG247	Nyando Rd.	209/3096	0.29	N. K. Mwendwa	1993	250,000	Revoke

S/N	Hse No.	Location (Road)	Lr No.	Area Ha.	Name of Alottee	Yr. of Alienation.	Alienation Value	Remarks
13	HG738A	Tabere Crescent	209/2944	0.2023	Zakayo K. A. Cheruyot	1998	550,000	Revoke
14	C506	Kileleshwa	209/2999	0.39	Mrs. F. K. Dangana	1993	80,000	Revoke
15	HG18	Chyulu/Mara Rd.	209/11335	1.21	Kenya Med. Assoc.	1984	400,000	Revoke
16		Kileleshwa	209/2975	0.2229	Sebastian M. L. Kangatta	1993	51,000	Revoke
17	HG/253	Nyeri Rd	209/3159	0.244	Philip A. Aluchio	1994	250,000	Revoke <sup>1</sup>
18	HG/218	Kileleshwa	209/22979	0.2	Janet Chepngeno	1992	250,000	Revoke
19	HG/220	Kileleshwa	209/2977	0.267	Phoebe J. Nyangweso	1994	250,000	Revoke
20	CSO235	Kileleshwa	209/2996	0.2787	Benjamin P. Kubo	1994	412,000	Revoke
21	HG/243	Sungura Rd	209/3281	0.266	P. A. Ayata	1994	250,000	Revoke
22	HG/191	Gichugu Rd	209/2952	0.22	James Kipketer Tirop	1994	255,000	Revoke
23	HG/188	Gichugu Rd	209/2949	0.1525	Sospeter N. Arasa	1993	210,000	Revoke
24	CSO 130	Mandera Rd	209/3294	0.2164	J. Kimutai	1994	510,000	Revoke
25	HG/95	Gichugu Rd	209/3294	0.2166	Winfred W. Mbova	1993	255,000	Revoke
26	HG/246	Mbooni Rd	209/3278	0.29	Shem Obondi	1994	250,000	Revoke
27	HG/251	Mbooni Rd	209/3162	0.38	J.K. Kavindu	1993	80,000	Revoke
28	HG/263	Mbooni Rd	209/3166	0.23	Prof. Arthur Eshiwani	1994	260,000	Revoke

<sup>1</sup> Note Abbreviation: HG – High Grade, MG – Medium Grade, LG – Low Grade, C.O.S, Community Services Organizations

S/N	Hse No.	Location (Road)	Lr No.	Area Ha.	Name of Alottee	Yr. of Alienation.	Alienation Value	Remarks
29	HG/24	Ralph Bunch Rd	209/3282	0.2372	Joel M. Muasya	1993	80,000	Revoke
30	SO 5	Mandera Rd	209/3000	0.39	J.O. Ligale	1994	463,000	Revoke
31	CSO313 or HG	Hamisi Rd	209/7329	0.1782	K.B. Ogara Okech Kitts	1994	45,000	Revoke
32	CSO 90	Githunguri Rd	209/3087	0.2	M. Kivurani	1994	250,000	Revoke
33	HG/221	Kandara Rd	(209/2876) 209/12393	0.1794	Jacob Ungaya	1994	45,000	Revoke
34	HG/66	Upper Hill Area	209/12122	0.453	Lima Ltd.	1994	358,000	Revoke
35	HG/194	Gichugu Rd	209/2956	0.1525	Shadrack M. Mshiba	1995	76,000	Revoke
36	HG/65	Upper Hill	209/12123	0.517	Lima Ltd.	1994	358,000	Revoke
37	HG/149	Upper Hill	209/12153	0.3113	Solomon Boit	1994	421	Revoke
38	HG/36	Upper Hill	209/12018	0.3133	Wilfred K.K. Kimalat	1993	760,000	Revoke
39	HG/44	Upper Hill	209/11950	0.2805	Silvester K. Tororey	1993	515,000	Revoke
40	HG/152	Upper Hill	209/11944	0.3684	Simeon Lesirma	1993	460,000	Revoke
41	HG/249	Upper Hill	209/11399	0.2	Ndalani Wholesalers	1994	4,000,000	Revoke
42	HG/324	Upper Hill	209/12118	0.355	Peter Mutua	1994	713,000	Revoke
43	HG/60	Off Ngong Rd	209/7999	0.1525	Yusuf Haji	1993		Revoke
44	HG/154		Uns. Plot	0.24	Mohamed Khamisi	1992	425,000	Revoke
45	HG/192	Gichugu Rd	209/13552	0.1012	R. Nzioki & Ruth Cheruiyot (Mrs)	1994	200,000	Revoke
46	HG/127	Off Ngong Rd	209/12604 & 12603	0.35	Eng. Peter Wellington Wambura	1993	632,000	Revoke
47	HG/114	Off Ngong Rd	209/12470	0.3	Noah N. Arap Too	1993	460,000	Revoke
48	HG/115	Off Ngong Rd			Peter Kabiru	1993	460,000	Revoke
49	HG/61	Off Ngong Rd	330/643	0.22	Mrs. Echakua	1994	270,000	Revoke
50	HG/122	Kilimani	209/12167		Mohammed Kaityany	1993	750,000	Revoke
51	HG/145	Kilimani	209/14144		Dr. Meshack Unguti	1993	450,000	Revoke
52	CSO 15	Kangungo Rd	209/3043		B.S. Muli And Rose Njoki	1994	465,000	Revoke

S/N	Hse No.	Location (Road)	Lr No.	Area Ha.	Name of Alottee	Yr. of Alienation.	Alienation Value	Remarks
53	HG/385	State House Ave.	330/11945		S.W.S. Muchilwa	1994	705,000	Revoke
54	HG/314	Hamisi Rd.	209/3029		E.M. Wambugu & Others	1995	1,100,000	Revoke
55	HG/174	Kangungo Rd	209/3037		E.P. Rutere & Others	1996	65,000	Revoke
56	HG/190	Gichugu Rd	209/2951	0.1525	B.K. Ole Kantai	1997	65,000	Revoke
57	HG/229	Gichugu Rd	209/3054	0.186	Anyasi Oluluse	1997	246,000	Revoke
58	HG/240	Gichugu Rd	209/3284	0.2557	James Nyasio, Angela Koech And Sarnia Jepkembai	1997	65,000	Revoke
59	HG/232	Korosho Ave.	209/3314	0.496	Japhet Nkonge	1997	250,000	Revoke
60	CSO 20 to CSO 27	Nyeri Rd	209/14018		Ron Boon Enterprises	1999	2,125,000	Revoke
61		Bernard Est..	330/630	0.2044	Joseph K. Kaguthi	1977	65,000	Revoke
62	HG/195	Bernard Est..	330/612	0.1525	Stephen Kibeere	1996	883,000	Revoke
63	HG/132	Upper Hill	209/12107		Joseph Kimeu Mulinge	1994	430,000	Revoke
64	HG/251	Othaya Rd	209/3162	0.1906	Joyce Kavindu	1993	80,000	Revoke
65	CSO 71	Upper Hill	*209/11959	0.3513	John Kipsang Koech	1994	440,000	Revoke

S/N	Hse No.	Location (Road)	Lr No.	Area Ha.	Name of Alottee	Yr. of Alienation.	Alienation Value	Remarks
66	HG/178	Kangungo Rd	209/2910		P K. Kimundi And R. Kimundi	1993	85,000	Revoke
67	OCS 260	Nyeri Rd	209/3060	0.2787	Jane Mulavu & Jones Bibuka Mulavu	1992	350,000	Revoke
68	HG/413		209/2974		J. Omondi	1993	70,000	Revoke
69	CS07	Mandera Rd	209/12415		Musaka Holdings	1994	70,000	Revoke
70	HG/24	State House Ave.	209/13574		Permanent Presidential Music Commission	1994	600,000	Investigate
71	HG/200	Bernard Estate	330/20776	0.27	Netaf Investments	1995	345,000	Revoke
72	HG/129	Off Ngong Rd	209/12057	0.3256	Amos K. Bore	1993	459,000	Revoke
73	HG/214	Bernard Estate	330/644	0.2	P. Omondi Mbago	1992	370,000	Revoke
74	MG/341		209/302	0.969	Crispus Njuki Mutitu	1989	600,000	Revoke
75	HG/214	Kileleshwa	209/2983	0.223	Teresa Wagrichu	1989	250,000	Revoke
76	HG/213	Kileleshwa	209/2984	0.223	Sarah Mukele	1989	250,000	Revoke
77	HG/72	Off Ngong Rd	209/1066		Stellacope Co. Ltd.	1987	450,000	Revoke
78	HG/4	Mara Road	209/7997		Jomo Kenyatta	1992		Revoke (Allocated on freehold tenure)

S/N	Hse No.	Location (Road)	Lr No.	Area Ha.	Name of Alottee	Yr. of Alienation.	Alienation Value	Remarks
79	HG/79	Upper Hill	209/7998		Jomo Kenyatta	1992		Revoke (Allocated on freehold tenure)
80	HG/60	Upper Hill	209/7999		Jomo Kenyatta	1992		Revoke (Allocated on freehold tenure)
81								Revoke (Allocated on freehold tenure)
82	HG/19	Upper Hill	209/7999		Jomo Kenyatta	1992		Revoke (Allocated on freehold tenure)
83	HG/81	Upper Hill	209/7999		Jomo Kenyatta	1992		Revoke (Allocated on freehold tenure)
84	HG/76	Upper Hill	209/7999		Jomo Kenyatta	1992		Revoke (Allocated on freehold tenure)
84	HG/358	Forest Road	209/189	0.3966	Fred Waiganjo	1987		Revoke
85	CSO	Kileleshwa	209/3290	0.293	Reginald R. Ojee	1987	88,000	Revoke
86	HG/302		209/2959		Dr. Martin Oduor	1968		Revoke
87	HG/204	Kandara Rd	209/2971		Hon. R. G. Ngala	1969		Revoke
88	HG 257	Hamisi Rd.	209/3154	0.16	Josephine C. Salat	1994	430,000	Revoke
89	MG/772A	Kileleshwa	209/3030		James Abilla	1998	550,000	Revoke
90	MG/749A	Kileleshwa			Kimben & Co.	1998	550,000	

S/N	Hse No.	Location (Road)	Lr No.	Area Ha.	Name of Aliottee	Yr. of Alienation.	Alienation Value	Remarks
91	HG/709A	Kileleshwa			Adilla Bashir	1998	550,000	Revoke
92	HG694A	Kileleshwa	209/13926		Salim Mohamed Omar	1999	475,000	Revoke
93	HG704	Kileleshwa	209/14017	0.1525	Benson O. Okemwa	1998	450,000	Revoke
94		Kangundo Rd	209/3305	0.2498	Leo Pius Odera	1988		Revoke
95	CSO89	Kileleshwa	209/3026	0.2549	Everett K. Adakala	1971		Revoke
96		Mandera Rd	209/3340	0.3428	Milton Ole Ncharo	1983		Revoke
97	HG248	Kileleshwa	209/3276	0.3452	Jose A. Pereira	1977	250,000	Revoke
98	MG358	Forest Rd	209/187	0.4047	Nur A. Latif	1990		Revoke
99	HG399D	Bernard Est	209/3306	0.4047	J. G. Dosio	1988		Revoke
100	HG266	Mbooni Rd	209/3216	0.3844	George M. Ndoto	1988	250,000	Revoke
101	HG236	Kileleshwa	209/3277	0.2659	Martin Muli Mwilu	1987	25,000	Revoke
102	HG197	Mandera Rd	209/10565	0.2	Eliud Mwamunga	1988	200,000	Revoke
103	HG3	Menengai rd	209/11259	0.4247	Fagat Inv Ltd	1988	450,000	Revoke
104	HG544	Lavington	3734/83	0.354	Bethwel Kiplagat	1988		Revoke



S/N	Hse No.	Location (Road)	Lr No.	Area Ha.	Name of Aliottee	Yr. of Alienation.	Alienation Value	Remarks
105	HG303	Dennis Pritt	209/10836	0.4241	Justice Cecil Miller	1988	550,000	Revoke
106	HG356	Forest Rd	209/186	0.4047	Wilson A. C. Boimet	1983		Revoke
107	HG432	Mandera Rd	209/3003	0.3363	Prof. G. K. Saitoti	1983		Revoke
108	HG245	Nyando Rd	209/3274	0.253	Nyaga Wa Mbora	1989	250,000	Revoke
109	HG265	Mbooni Rd	209/3215	0.3072	Lee Njiru	1989	250,000	Revoke
110	HG8	Mara Rd	209/10547		F. Ondieki	1979	80,000	Revoke
111	HG18		209/9769	0.73	Medical Arts Centre		400,000	Revoke
112	HG19							Revoke
113	HG450	Forest Rd	209/185	0.4047	Benjamin E. Wangi	1988	273,220	Revoke
114	HG22	Nairobi West	209/11408	1.145	Toiyoi Invest.	1990		Revoke
115	HG247	Upper Hill	209/11399	0.29	Philip M. Kilonzo	1990	400,000	Revoke
116	HG217	Kandara Rd	209/2980	0.244	P. G. Kega	1991	100,000	Revoke
117	CSO316	Hamisi Rd	209/3178	0.2053	Josphat M. Kihanya & Margaret W. Kihanya	1991	370,000	Revoke
118	HG615	Parklands	Kitisuru	1.017	Gerishom K. Kirima	1990		Revoke

S/N	Hse No.	Location (Road)	Lr No.	Area Ha.	Name of Aliottee	Yr. of Alienation.	Alienation Value	Remarks
119	HG107	Kiambere Rd	209/11380	0.2988	Sammy M. Mbova	1990	400,000	Revoke
120	HG234	Kileleshwa	209/3061	0.278	Robert Okelo Arunga	1993	250,000	Revoke
121	HG45	Mbooni Rd	209/11461	0.248	Johnstone M. Hungu	1992	255,000	Revoke
122	MG343		209/1619	0.1388	W. R. Boit	2991	370,000	Revoke
123	HG220		209/3220	0.325	Joseph Mwangovya	1991	80,000	Revoke
124	HG241		209/3283		Saima Ondimu	1992	75,000	Revoke
125	HG244		209/3280		Halai Dev. Ltd	1992	70,000	Revoke
126	HG262		209/3160		Filomena Kinuthia	1991	100,000	Revoke
127	HG48	Upper Hill	209/11650		Peter M. Munene	1992	606,000	Revoke
128	HG246		209/11836		Nelly Njoroge	1992	75,000	Revoke
129	HG230		*209/3312	0.2530	*Godka Enterp.	1992	75,000	Revoke
130	HG73		209/3038		Omondi Tunya	1991	80,000	Revoke
131	HG44	Upper Hill	209/339		Japheth K. Masya	1991	449,000	Revoke
132		Valley Arcade	330/645		Timothy S.G. Makunda	1993	355,000	Revoke

S/N	Hse No.	Location (Road)	Lr No.	Area Ha.	Name of Alottee	Yr. of Alienation.	Alienation Value	Remarks
133	HG267	Kileleshwa	209/3221	0.3549	Duncan K. Wachira	1991	75,000	Revoke
134		Kileleshwa	209/3309	0.2010	Jeremiah L. Laanoi	1993	50,000	Revoke
135		Gichugu Rd	209/3310	0.2006	Timothy Sirma & Anot.	1991		Revoke
136	HG74		209/3586					Revoke
137	HG100	1 <sup>st</sup> Av. P/lands	209/10508	0.1518	M. Awan Khan		320,000	Revoke
138	HG383		209/6946		S. O. Oyondo			Revoke
139	HG92			0.3549	South Ltd.			Revoke
140	HG785	Nairobi West	Block 103		Moi Educ. Centre			Revoke
141	HG852	Nairobi West	Block 103		Moi Educ. Centre			Revoke
142	HG206	Kileleshwa	209/2960		W. S. Okoth	1992		Revoke
143	HG412		209/5563	0.1566	Kiao Ltd	1997		Revoke
144	HG353	Ralph Bunche	209/5780	0.52	Philip K. Tunoi, J.K. Magut & S. Kositany	1994		Revoke
145	CSO36	Likoni Lane	209/2810	1.431	Cap. J. M. Muthamia			Revoke
146	HG133	Ngong Rd	209/12163	0.16	Joab K. Mutai	1994		Revoke

S/N	Hse No.	Location (Road)	Lr No.	Area Ha.	Name of Alottee	Yr. of Alienation.	Alienation Value	Remarks
147	HG172		209/3039		Frederick A. Ngando Beya		70,000	Revoke
148	HG260	Kileleshwa	209/3169	0.2440	Stephen Ondiek	1992	510,000	Revoke
149	HG232	Kileleshwa	209/3066	0.39	P. J. Malik		510,000	Revoke
150	HG177	Kileleshwa	209/2935	0.2000	Lassy Enterp.	1993	85,000	Revoke
151	HG175	Kileleshwa	209/2937	0.2000	Arap Kogo			Revoke
152	HG701	Kileleshwa	209/2973	0.2023	Gondi Hesbon Olum	1992	85,000	Revoke
153	HG302	Gichugu Rd	209/3291	0.2509	Martin M. Mbiti	1993	75,000	Revoke
154	HG626		209/3539		Francis H. Mayeke			Revoke
155	HG630		209/2998	0.39	Soya Inv. Farm Ltd			Revoke
156	HG256	Nyeri Rd	209/3155		Winnie A. Mutuli	1994	80,000	Revoke
157	CSO 002	Mandera Rd	209/3002		Valeria Onyango	1994		Revoke
158	HG193	Gichugu Rd	209/2954	0.2023	Bernard K. Ayugu	1994	80,000	Revoke
159	HG41		209/12073	0.3780	P. A. Langat			Revoke
160	HG200	Ole Kejuado Rd	209/2962	0.27	Dr. Bonaya Godana	1993		Revoke

S/N	Hse No.	Location (Road)	Lr No.	Area Ha.	Name of Alottee	Yr. of Alienation.	Alienation Value	Remarks
160	HG255	Nyeri Rd	209/3156	0.244	Joseph Ndirangu	1993	350,000	Revoke
162	HG74		209/3586	0.5	M. Gontia			Revoke
163	HG203	Ole Kejuado Rd	209/2957	0.2503	Mary Chepkurui Martin			Revoke
164	HG		209/11077		Hussein Malim Mohamed	1988		Revoke
165					J. F. S. Obure	1982		investigate
166			209/3311		J. B. M. Ouma	1988		Revoke
167	HG133	Ngong Rd	UNS. PLOT B	0.16	Philip O. Mionwa	1994	569,000	Revoke
168	HG206	Kileleshwa	209/2966	0.2023	Kihungu Alfred Maina	1992	65,000	Revoke
169		Upper hill	209/13452	0.2903	Justice Kwach & Chepkok			Revoke
170	HG	Mandera Rd	209/3006		J. Chepkonga	1988		Revoke
171	HG		209/3317	0.20	Susana Cheptanui			Revoke
172	CSO69		(1/319) 209/12314	0.3512	Justus K. Chirchir	1994	530,000	Revoke
173					Davia Kimeto			Revoke
174			209/2808		W. K. Komen			Revoke

S/N	Hse No.	Location (Road)	Lr No.	Area Ha.	Name of Alottee	Yr. of Alienation.	Alienation Value	Remarks
175	HG221	Kileleshwa	209/2976/B	0.112	Jacob A. Ungaya		45,000	Revoke
176		Kunde Rd	330/642	0.2185	Akich Kola		345,000	Revoke
177	HG69	Upper Hill	209/2766	0.3176	James W. Mareka		400,000	Revoke
178			209/12122	0.4530	Lima Lid			Revoke
179			209/12123	0.5170	Lima Lid			Revoke
180			1/314		Christopher Mumanyi			Revoke
181			209/12135		Isaac Machira			Revoke
182		Upper Hill	209/13416		Justice John W. Mwera		548,000	Revoke
183			209/12136		Charles Nzuki			Revoke
184			209/11965		Bernard Chunga			Revoke
185			209/2316		Victor Musoga			Revoke
186			209/11908		Thabiti Fin. Co Ltd			Revoke
187			209/11458		Mau Holdinds			Revoke
188	HG47	Upper Hill	Uns. Plot A	0.2646	Joel Chemngorem			Revoke

S/N	Hse No.	Location (Road)	Lr No.	Area Ha.	Name of Alottee	Yr. of Alienation.	Alienation Value	Remarks
189			209/3083	0.335	John Kipkemboi Mutai			Revoke
190			209/12576		Amos Gakunju			Revoke
191	MG247				Rahab Gichui			investigate
192	MG342				H. B. Ludyonyo			Investigate
193	MG189				Wilson			Revoke
194	HG99		209/12142	0.1138	Tilak Co Ltd	1994	436,000	Revoke
195	MG97		209/12138	0.2108	Tilak Co Ltd	1994	364,000	Revoke
195	HG94		209/12137	0.2108	Tilak Co Ltd	1994	400,000	Revoke
197	MG96				Josephine Muovya			Investigate
198			330/613		E. T. Arap Ngeny	1994		Revoke
199			330/614		Dickson Kyanda			Revoke
200	HG98		209/11952		P. E. A. Amiani			Revoke
201			209/9331		R. Kiplangat & Others	1994		Revoke
202			209/111/118		Nelisa Muluma	1994		Revoke

S/N	Hse No.	Location (Road)	Lr No.	Area Ha.	Name of Aliottee	Yr. of Alienation.	Alienation Value	Remarks
			330/631		Charles M. Wambua	1994	385,000	Revoke
203			1870/II/60		Tom Okello & F. Maritim			Revoke
204	HG261				E. M. Mutuku	1993		Investigate
205			209/3298		Joseph Kavai & Others	1997		Revoke
206	HG580B				Kibasio Enterprises	1997		Investigate
207	HG699B				Evans K. Mcharo	1998		Investigate
208	MG258				Victor & Benjamin T.			Investigate
209	HG35		209/11134	0.4045	Abercorn Villas Ltd		635,000	Revoke
210			209/11842	0.2443	J. K. Rono	1992		Revoke
211	HG118	Upper Hill	209/11923		Kipkalya Kones			Revoke
212	HG176	Kileleshwa	209/2936		Kog Holdings			Revoke
213			209/3197		Duncan Mwilu			Revoke
214			209/11195		E. Lopkoyit			Revoke
215	HG254	Kileleshwa	209/3157		Joseph Nyette	1993		Revoke



S/N	Hse No.	Location (Road)	Lr No.	Area Ha.	Name of Alottee	Yr. of Alienation.	Alienation Value	Remarks
216			209/3218		W. Isaboke	1992		Revoke
217			209/3219		Helen Chepkwony	1994		Revoke
218			209/119		Dian Enterprises	1993		Revoke
219			209/11193		Alexander K. Sitienei	1993		Revoke
220			209/12612		Mary C. Mwangangi	1995		Revoke
221					Philip Bartilai	1994		Investigate
222			1/174		Leita & Oyier	1993		Revoke
223			330/625		Augustine K. Cheruiyot	1995		Revoke
224			330/642		Akich Kola	1994		Revoke
225	MG374				K. Kathembe	1995		Investigate
226			209/11140		Ismailia E.A. Ltd	1971		Revoke
237	MG142				Iborian Crafts	1998	380,000	Revoke
228	MG89				Brendgra Beauty Saloon	1998		Investigate
229			209/3308		G. N. Muuba	1988		Revoke

S/N	Hse No.	Location (Road)	Lr No.	Area Ha.	Name of Alottee	Yr. of Alienation.	Alienation Value	Remarks
230			209/3089	0.44	Maj. Ikua Wamutethia	1995		Revoke
231			209/3296	0.24	Rev. G. Wanjau	1993		Revoke
232			209/3315	0.2007	Francis K. Tiliti			Revoke
233			209/11978		Patrick J. M. Indeche	1992	510,000	Revoke
234	HG312	Kileleshwa	209/7327	0.1852	Lila Stiele	1992		Revoke
235			330/655	0.223	Jemima J. Kaisha	1992		Revoke
236			209/2757	0.0272	Samati Inv.			Revoke
237		Kileleshwa	209/2939	0.2024	Petkay Shen Mirriti	1995		Revoke
238			209/2804	0.277	Maj. P. Magut			Revoke
239		Hurlingham	209/2938	0.2023	Zakayo K. A. Cheruiyot	1994		Revoke
240			209/2972	0.206	D. N. Kibe	1968		Revoke
241			NBI B.112/364	0.1936	Kiama Maina Muriithi	1999		Revoke
242			NBI B.112/363	0.1936	Kamwana Njue Muriithi	1999		Revoke
243			NBI B.112/362	0.1936	Wintech System Ltd	1999		Revoke

S/N	Hse No.	Location (Road)	Lr No.	Area Ha.	Name of Alottee	Yr. of Alienation.	Alienation Value	Remarks
244			NBI B.112/360	0.1936	Faridum Suleiman Abdalla	1999		Revoke
245			NBI B.112/359	0.1936	Realite Ltd	1999		Revoke
246			NBI B.112/357	0.1936	Kinyua Gachoki	1999		Revoke
247			NBI B.112/356	0.1936	Dadaabinvest.	1999		Revoke
248			NBI B.94/308	0.3000	Zarina Ramzanaki Wajjee	1999		Revoke
249			Nbi. B. 94/309		Stephen Odinga	1999		Revoke
250			NBI. B. 94/311	0.1708	Henry Musemati	1999		Revoke
*251			(209/2971)?	0.2011	James Mwangi Wanyeki			Investigate
252			209/2972	0.2060	Hezron Kinyua Karanja	1969	4,300	Revoke
253	CSO90	Kileleshwa	209/3087	0.387	M. Kivuvani	1994		Revoke
254		Kileleshwa	209/13697	0.0987	Zippora J. Kittony	1998	363,000	Revoke
255		Kileleshwa	209/2979	0.2694	Phoebe J. Nyangweso	1994	162,000	Revoke
256		Kileleshwa	209/2974	0.1974	Judith A Omondi	1993	70,000	Revoke
257		Kileleshwa	209/2983	0.2230	Teresa W. Wagichu	1989	48,000	Revoke
258		Kileleshwa	209/2962	0.2335	Bonaya Godana	1993	51,000	Revoke
259		Kileleshwa	209/14384	0.1026	Cormel Holdings Ltd	1994	51,000	Revoke

S/N	Hse No.	Location (Road)	Lr No.	Area Ha.	Name of Alottee	Yr. of Alienation.	Alienation Value	Remarks
260		South B	209/12095	0.0532	Ruth T. Kiptui	1993	14,000	Revoke
261			209/10836	0.4241	Triland Ltd	1988		Revoke
262		Off Ngong Rd	209/12604	0.1026	Peter W. Wambura	1994	40,000	Revoke
263		Elgon Rd	209/13471	0.2625	Joseph Kiiu Nguta	1994	54,000	Revoke
264			209/11900	0.2001	Raphael R. Otieno & Lucy Wariara	1998	120,000	Revoke
265			209/3117	0.2007	Susana Cheptanui	1995	50,000	Revoke
266		Off Ngong Rd	209/12620	0.2798	Samuel M. Kiguru	1995	55,000	Revoke
267			209/12415	0.2090	Chezona Invest.	1994	51,000	Revoke
268			209/12941	0.2698	David K. Arap Kirui	1993	55,000	Revoke
269		Bernard Est.	209/13387		Gladys N. Kiraithe	1997	123,000	Revoke
270			209/8558		Andrew K. Saikwa	1997	10,000	Revoke
271			209/3155		Prime Inter Africa	1994	52,000	Revoke
272			209/3309		Jeremiah L. Laanoi	1994	50,000	Revoke
273	CSO132	Mandera rd	209/3064		Mary Chepkurui Martin	1993	478,000	Revoke

S/N	Hse No.	Location (Road)	Lr No.	Area Ha.	Name of Alottee	Yr. of Alienation.	Alienation Value	Remarks
274			209/3300	0.2174	George C. Wanyoike	1972		Revoke
275			209/3284/A	0.256	James Nyasio & 2 Others	1997		Revoke
276	HG255	Hamisi Rd	209/3220	0.3253	Joseph P. Mwangovya	1991		Revoke
277			209/3276	0.3452	Mr & Mrs Jose A. Pereira	1977		Revoke
278			209/9353/11	0.0195	Kwifra Invest. Ltd	1979		Revoke
279			209/8011/2	0.	Hillside Massionettes	1971	144,000	Revoke
280			209/11643	0.30	Japheth K. Masya	1991	449,000	Revoke
281			3734/89	0.3913	J. H. O. Ouma & Jane Waikenda	1993	370,000	Revoke
282			209/2975	0.2220	Sebastian M. L. Kangatta	1993	85,000	Revoke
283			209/2957	0.2080	Moses C. Gitari	1996	70,000	Revoke
284			209/3154	0.16	Josephine C. Salat	1994	430,000	Revoke
285	MG373	South B	209/14216	0.05	Gefrea Agencies & Sammy Musila	1999	90,000	Revoke

**OTHER GOVERNMENT HOUSES ALLOCATED IN NAIROBI**

<b>S/N</b>	<b>Hse. No.</b>	<b>Location</b>	<b>Name of Occupant</b>	<b>P/No.</b>	<b>Remarks</b>
1	1	Mugoya Est.	Japheth Mwania		Investigate and revoke
2	54	Mugoya Est.	Alex K. Keter	90029646	Investigate and revoke
3	90	Mugoya Est.	A. Mugenya	90050817	Investigate and revoke
4	HG 489	Muguga Green	Maria Corriea	68012980	Investigate and revoke
5	HG 485	Muguga Green	William Chepkut	86016843	Investigate and revoke
6	41	Nairobi West	John M. Muthurania	78068276	Investigate and revoke
7	34	Nairobi West	J. K. Mwinzi	75080112	Investigate and revoke
8	HG805	Nairobi West	G. Mukofu	75074812	Investigate and revoke
9	13	Nairobi West	Abdikadir Shariif	75021542	Investigate and revoke
10	33	Nairobi West	Caleb Muhuyi	78107850	Investigate and revoke
11	HG 571	Kileleshwa	Elizabeth Mibeyi	84108157	Investigate and revoke
12	HG 574	Kileleshwa	Josephine Nzilani	80109644	Investigate and revoke
13	HG 575A	Kileleshwa	Raphael Dzombo	82023733	Investigate and revoke

S/N	Hse. No.	Location	Name of Occupant	P/No.	Remarks
14	HG 577B	Kileleshwa	Naomi Wangai	75103548	Investigate and revoke
15	HG 581A	Kileleshwa	Teresia Kiburi	70000070	Investigate and revoke
16	HG 658A	Kileleshwa	Jotham L. Kilimo	89024154	Investigate and revoke
17	HG664B	Kileleshwa	Muthoni Kimani	69004320	Investigate and revoke
18	HG696B	Kileleshwa	Dr. Gakiri Njeri	89084641	Investigate and revoke
19	MG 729B	Kileleshwa	A. N. Munano	82011948	Investigate and revoke
20	MG 732A	Kileleshwa	John Mwangangi	89024073	Investigate and revoke
21	MG742A	Kileleshwa	C. Kimeto	000002	Investigate and revoke
22	MG 749B	Kileleshwa	Simon K. W. Wangila	77017201	Investigate and revoke
23	MG 750A	Kileleshwa	G. Gicheru	73032034	Investigate and revoke
24	MG 752B	Kileleshwa	Anne Gakuria	82023717	Investigate and revoke
25	MG 754B	Kileleshwa	Lucy Mwangi	82018445	Investigate and revoke
26	MG 742B	Kileleshwa	J. M. Okungu	76028129	Investigate and revoke

**MUGOYA ESTATE**

<b>S/N</b>	<b>Hse. No.</b>	<b>Location</b>	<b>Name of Occupant</b>	<b>Remarks</b>
27	4	Mugoya Est.	Sylvia Ngethe	Investigate and revoke
28	5	Mugoya Est.	Nixon B. Singowan	Investigate and revoke
29	30	Mugoya Est.	Cheruiyot Kipngetch	Investigate and revoke
30	34	Mugoya Est.	Shadrach Kibich	Investigate and revoke
31	47	Mugoya Est.	Joel Komen	Investigate and revoke
32	49	Mugoya Est.	Grace Adhiambo	Investigate and revoke
33	51	Mugoya Est.	Gladys Chemutai	Investigate and revoke
34	52	Mugoya Est.	Paul Kiprono	Investigate and revoke
35	68	Mugoya Est.	Dorcas Ngotie	Investigate and revoke
36	69	Mugoya Est.	Symon Chelelgon	Investigate and revoke
37	80	Mugoya Est.	Petronila Muthoni	Investigate and revoke
38	86	Mugoya Est.	Gangapan Ltd	Investigate and revoke
39	89	Mugoya Est.	Michael Jackobam	Investigate and revoke



S/N	Hse. No.	Location	Name of Occupant	Remarks
40	103	Mugoya Est.	Kimani Ndegwa	Investigate and revoke
41	117	Mugoya Est.	John Lokorio	Investigate and revoke
42	133	Mugoya Est.	Anne Sirma	Investigate and revoke
43	138	Mugoya Est.	Roseland Njeri	Investigate and revoke

### NAIROBI WEST

S/N	Hse. No.	Location	Name of Occupant	Remarks
44	19	Nairobi West	B.K Toroitich	Investigate and revoke
45	33		Caleb Mohuyi	Investigate and revoke

### KILELESHWA

S/N	Hse. No.	Location	Name of Occupant	Remarks
46	HG572	Kileleshwa	K. Komen	Investigate and revoke
47	HG657A	Kileleshwa	Edwan Agency	Investigate and revoke
48	HG664	Kileleshwa	Francis Kollum	Investigate and revoke
49	MG76	Kileleshwa	Lee Njiru	Investigate and revoke
50	MG762	Kileleshwa	John Lokorio	Investigate and revoke
51	HG737	Kileleshwa	Marieta Nzioki	Investigate and revoke
52	MG769	Kileleshwa	R.S Njogu	Investigate and revoke
53	MG763	Kileleshwa	David Kimaiyo	Investigate and revoke
54	MG764	Kileleshwa	Branda Ltd	Investigate and revoke
55	MG766	Kileleshwa	Rose Wangari Mugo	Investigate and revoke
56	MG772	Kileleshwa	Sylvester Maina	Investigate and revoke

S/N	Hse. No.	Location	Name of Occupant	Remarks
57	MG701B	Kileleshwa	Edwan Agency	Investigate and revoke
58	HG654B	Kileleshwa	Alex M. Mwangi	Investigate and revoke
59	HG700A	Kileleshwa	Loki Dev.	Investigate and revoke

S/N	Hse No.	Location	Name of Occupant	P/No	Market Rent/Month	Yr of Alic.	Alic. Value	Remarks
1	HG697A	Kileleshwa	Julius Kandie	84055964	26,000	1998	517,000	Investigate and revoke
2	HG 706	Kileleshwa	Hassan Bagha		26,000	1998	517,000	Investigate and revoke
3	HG732B	Kileleshwa	Charter Mukabi		22,000	1999	550,000	Investigate and revoke
4	HG736B	Kileleshwa	Mathews Tarus	9407869	22,000	1999	550,000	Investigate and revoke
5	MG 745B	Kileleshwa	Esjor Enterprises	80099568	22,000	1999	550,000	Investigate and revoke
6	HG757B	Kileleshwa	M. Waithaka	71008649	22,000	1999	550,000	Investigate and revoke
7	HG763A	Kileleshwa	David Kimaiyo	79233002	22,000	1999	550,000	Investigate and revoke
8	HG768A	Kileleshwa	Solomon Mburu	84134108	22,000	1999	550,000	Investigate and revoke
9	HG660	Kileleshwa	Jacinta Gitau		26,000	1999	571,000	Investigate and revoke
10	HG697B	Kileleshwa	David Kikaya	82022389	26,000	1998	571,000	Investigate and revoke

S/N	Hse No.	Location	Name of Occupant	P/No	Market Rent/Month	Yr of Alie.	Alie. Value	Remarks
11	HG698A	Kileleshwa	B. Tuikiongo	96095213	26,000	1998	571,000	Investigate and revoke
12	HG743A	Kileleshwa	Mr. Kipkebut	86112495	22,000	1999	550,000	Investigate and revoke
13	HG749A	Kileleshwa	Francis Kimemian	78108042	22,000	1999	550,000	Investigate and revoke
14	HG757A	Kileleshwa	Muthoni Mugo		22,000	1999	550,000	Investigate and revoke
15	MG764B	Kileleshwa	P. N. Mutugi		22,000	1999	550,000	Investigate and revoke
15	HG572B	Kileleshwa	K. Komen		22,000	1999	550,000	Investigate and revoke
17	HG657A	Kileleshwa	Edwaan Agency		22,000	1999	550,000	Investigate and revoke
18	MG377	South B	George B. Anyango					Investigate and revoke
19	MG246	South B	Mercy N. Njoroge					Investigate and revoke
20	MG774	South B	Mwasiliano Sacco					Investigate and revoke
21	MG262	South B	Amos W. Gikunju					Investigate and revoke
22	MG 370	South B	Josephine Sirway					Investigate and revoke
23	MG 263	Kileleshwa	George H. M. Odenyo					Investigate and revoke
24	MG 247	South B	Rahab Wanjiku					Investigate and revoke

S/N	Hse No.	Location	Name of Occupant	P/No	Market Rent/Month	Yr of Alie.	Alie. Value	Remarks
25	MG 260	South B	Samuel M. Obiero					Investigate and revoke
26	MG 375	South B	Daniel K. Kibene					Investigate and revoke
27	MG 265 A	South B	William O. Ogudha					Investigate and revoke
28	MG 258	South B	Benjamin Otieno					Investigate and revoke
29	MG 259	South B	Mary Theuri					Investigate and revoke
30	MG 371	South B	E. N. Kapsondoy					Investigate and revoke
31	MG 266	South B	Joseph O. Oriki					Investigate and revoke
32	MG 256	South B	Jane Waikenda					Investigate and revoke

#### MUGUGA GREEN

1	HG 472	Muguga Green	Valeria Onyango		25,000	812,000		Investigate and revoke
---	--------	--------------	-----------------	--	--------	---------	--	------------------------

#### 2. NAKURU

S/N	Hse No.	Location	Lr No.	Area Ha.	Name of Alottee	Yr. of Alie.	Remarks
1	HG24	Milimani	Block 11/105	0.84 Ha		1994	Revoke

S/N	Hse No.	Location	Lr No.	Area Ha.	Name of Alottee	Yr. of Alie.	Remarks
2	HG50	Ravine Road				1994	Revoke
3	HG51	Ravine				1994	Revoke
4	HG25	Ravine Road				1994	Revoke
5	HG35	Milimani	Block 11/195			1994	Revoke
6	HG34	Hill Climb	Block 11/196			1994	Revoke
7	HG32	Hill Climb				1994	Revoke
8	HG33	Hill Climb				1994	Revoke
9	HG30	Hill Climb				1994	Revoke
10	HG2	Ravine Road				1994	Revoke
11	HG99	Off Kenyatta Avenue				1994	Revoke
12	HG37	Oginga Odinga Road				1994	Revoke
13	HG85	Near Water Back Ore!	Block 4/216			1994	Revoke
14	MG65	Odinga Odinga Road				1994	Revoke
15	MG97A-L	Near Water Buck Total				1994	Revoke

S/N	Hse No.	Location	Lr No.	Area Ha.	Name of Alottee	Yr. of Alie.	Remarks
16	MG113	Near Water Buck Total	Block 4/216			1994	Revoke
17	44A	Masai Avenue				1994	Revoke
18	44B	Masai Avenue					Revoke
19	42A	Masai Avenue				1994	Revoke
20	42B	Masai Avenue				1994	Revoke
21	MG 99	Masai Avenue					Revoke
22	MG 164 A-F	Section 58					Revoke
23	MG 45	Bondeni Road					Revoke
24	MG 21-27	Oginga-Oginga Road					Revoke
25	MG 28	"					Revoke

S/N	Hse No.	Location	Lr No.	Area Ha.	Name of Alottee	Yr. of Alie.	Remarks
26	MG 12	"					Revoke
27	39-41(A&B)	Masai Avenue					Revoke
28	MG 49 (A&B)	"					Revoke
29	HG	Menegai Close				1994	Revoke
30	HG/9	Ravine Road				1994	Revoke
31	HG/2	"			Hosea Kiplangat	1994	Revoke
32	HG3	"				1994	Revoke
33	HG/4	"				1994	Revoke
34	HG/5	"				1994	Revoke

S/N	Hse No.	Location	Lr No.	Area Ha.	Name of Alottee	Yr. of Alie.	Remarks
35	HG/50	"			Lima Ltd.	1994	Revoke
36	HG51	"			Lima Ltd.	1994	Revoke
37		"				1994	Revoke
38	HG/59	"					Revoke
39	HG/74	"				1994	Revoke
40	HG/74	"				1994	Revoke
41	HG/23	"				1994	Revoke
42	HG/25	"			Justice Rimita	1994	Revoke
43	HG/26	Milimani Avenue				1994	Revoke



S/N	Hse No.	Location	Lr No.	Area Ha.	Name of Alottee	Yr. of Alie.	Remarks
44	HG	"			Principal Kabarak	1994	Revoke
45	HG59	"			Mr. Kirui	1994	Revoke
46	HG	"				1994	Revoke
47	HG/36	"				1994	Revoke
48	HG100	Off Crater Climb				1994	Revoke
49	HG/101	"				1994	Revoke
50	HG/102	"				1994	Revoke
51	HG/102	"				1994	Revoke
52	HG/103	"				1994	Revoke

S/N	Hse No.	Location	Lr No.	Area Ha.	Name of Alottee	Yr. of Alie.	Remarks
53	HG/104	"				1994	Revoke
54	HG/105	"				1994	Revoke
55	No Houses	Off Kanago Close			J.Choge,Maj.Rono &Sigei.	1994	Revoke
56	HG92	Hill Climb					Revoke
57	HG	"			Nakuru Mun.		Revoke
58	HG/92	"					Revoke
59	HG/35	"	Block 11/195		Mr. Kasinga Tirap(Co.)	1994	Revoke
60	HG/34	"	Block 11/196		Lima Ltd.	1994	Revoke
61	HG/31	"			Mr. Kasinga	1994	Revoke
62	HG/98	"			Justice Tuiyot	1994	Revoke
63	HG/32	"			Jimmy Choge	1994	Revoke
64	HG/33	"			Kiprono Limo	1994	Revoke

S/N	Hse No.	Location	Lr No.	Area Ha.	Name of Alottee	Yr. of Alie.	Remarks
65	HG/30	"			Mr. Mwita	1994	Revoke
66	HG	"				1994	Revoke
67	HG/94	"				1994	Revoke
68	HG/99	"			Off Kenyatta Road	1994	Revoke
69	HG	"				1994	Revoke
70	HG/94	"				1994	Revoke
71	HG/99	Off Kenyatta Road			Villar Park Hotel	1994	Revoke
72	MG99	Masai Avenue Road			Baps, Swan, Narasan Temple	1994	Revoke
73	MG10	Masai Avenue Road	Block 10/159/158		Kimani Ngunjiri	1994	Revoke
74	MG10				Kimani Ngunjiri	1994	Revoke
75	MG/30	Oginga Odinga Road					Revoke
76	MG/45	Bondeni Road			Mr. Yator		Revoke
77	MG/21				Ishmael Chelanga		Revoke
78	MG/22						Revoke

S/N	Hse No.	Location	Lr No.	Area Ha.	Name of Alottee	Yr. of Alie.	Remarks
79	MG/23				Ishmael Chelanga		Revoke
80	MG/24	Odinga Oginga			Ishmael Chelanga		Revoke
81	MG/25	"			Ishmael Chelanga		Revoke
82	MG/26	"			Ishmael Chelanga		Revoke
83	MG/27	Odinga Oginga Road Karimbux			Ishmael Chelanga		Revoke
84	MG/28	"			Angels Nursery School		Revoke
85	MG/29	"					Revoke
86	MG/31	"				1994	Revoke
87	MG/32	"					Revoke
88	MG/33	"					investigate
89	MG/34	"				1994	Revoke
90	MG/11	"				1994	Revoke
91	MG/12	"			J. Choge	1994	Revoke
92	MG/13	"				1994	Revoke

S/N	Hse No.	Location	Lr No.	Area Ha.	Name of Alottee	Yr. of Alie.	Remarks
93	MG/14		.			1994	Investigate and revoke
94	MG/35	Off Masoy Karimbax Road			Praysosha Enterprises	1994	Revoke
95	MG/36	"			"	1994	Revoke
96	MG/36	"			"	1994	Revoke
97	MG/37	"			"	1994	Revoke
98	MG/38	"			"	1994	Revoke
99	MG/15A	Masai Road Karimbax Road				1994	Revoke
100	MG/15B	"				1994	investigate
101	21 Dwellings				J. Choge and J. Moi	1994	Investigate and revoke
102	MG/39 A&B	Masai avenue			"	1994	Revoke
103	MG/40 A&B	"			"	1994	Revoke
104	MG/41 A&B	"			"	1994	Revoke
104	MG/4 A&B	"			"	1994	Revoke
105	MG/49 A&B	"			"	1994	Revoke

S/N	Hse No.	Location	Lr No.	Area Ha.	Name of Alottee	Yr. of Allie.	Remarks
106	MG/6	"			"	1994	Revoke
107	MG/7	Masai Avenue			J. Choge and J. Moi	1994	Revoke
108	MG/5 A&B	"			"	1994	Investigate and revoke
109	MG/8	"			"	1994	Investigate
110	MG/42 A&B	"			"	1994	investigate
111	MG/43 A&B	Masai Avenue			J. Choge and J. Moi	1994	Revoke
112	MG/44 A&B	"			"	1994	Investigate and revoke
113	MG/38	Odinga Oginga				1994	Revoke
114	MG/65	"			Eric Bomett	1994	Revoke
115	MG/97 A-B	Near Water Buck Hotel			Abraham Kiptanui	1994	Revoke
116	HOUS/113	"			Amunga	1994	Revoke
117	HG/85	"			Eric Bomett	1994	Revoke
118	HG/102	Crater Climb			P.L.N. Kiilu	1994	Revoke
119	MG/112	"				1994	Revoke

S/N	Hse No.	Location	Lr No.	Area Ha.	Name of Alottee	Yr. of Allie.	Remarks
120	MG110	"				1994	Revoke
121	MG	"				1994	Revoke
122	MG/113	Crater Climb			Abadudi	1994	Revoke
123	MG/176	"				1994	Revoke
124	MG/197	"				1994	Revoke
125	LG/423 A&B	"			AIC		Revoke
126	LG/424 A&B				Shabab		Revoke
127	HG/76	Bondemi Road				1994	Revoke
128	HG/77	Bondemi				1994	Revoke
129	MG/61	"				1994	Revoke
130	MG/61	"				1994	Revoke
131	MG/62	"					Revoke
132	MG/63	"				1994	Revoke
133	MG/64	"				1994	Revoke

S/N	Hse No.	Location	Lr No.	Area Ha.	Name of Alottee	Yr. of Alic.	Remarks
134	MG/75	"				1994	Revoke
135	MG/76	"				1994	Revoke
136	MG/77	"			Mr. Kiptoon	1994	Revoke
137	MG/78	Bondeni Road				1994	Revoke
138	MG1	Lake View Estate			Amos Kimemia	1994	Revoke
139	HGA	"					Revoke
140	HGA	"					Revoke
143	HG/70	"				1994	Revoke
144	HG/65	"				1994	Revoke
145	HG/69	NRB-KSM Road				1994	Revoke
146	HG/45	"				1994	Revoke
147	MG/56	"				1994	Revoke
148	HG/53	"				1994	Revoke
149	HG/44	"				1994	Revoke



S/N	Hse No.	Location	Lr No.	Area Ha.	Name of Alottee	Yr. of Alie.	Remarks
150	HG/47	"				1994	Revoke
151	HG/48	"				1994	Revoke
152	HG/64	"				1994	Revoke
153	MG/69	Bondeni Paul				1994	Revoke
154		Muchanga Estate				1994	Revoke
155	MG/70	"				1994	Revoke
156	MG/71	"				1994	Revoke
157	MG/72	"				1994	Revoke
158	MG/73	"				1994	Revoke
159	MG/74	"				1994	Revoke
160	LG/142	"				1994	Revoke
161	LG/143	Bondeni Paul				1994	Revoke
162	LG/144	Machanga Estate				1994	Revoke
163	LG/145	"				1994	Revoke

S/N	Hse No.	Location	Lr No.	Area Ha.	Name of Alottee	Yr. of Alie.	Remarks
164	MG/21	Oginga Odinga				1994	Revoke
165	MG/22	"				1994	Revoke
166	MG/23	"				1994	Revoke
167	MG/24	"				1994	Revoke
168	MG/25	"				1994	Revoke
169	MG/26	"				1994	Revoke
170	MG/27	"				1994	Revoke
171	MG/10	Masai Avenue				1994	Revoke
172	MG/29	Oginga Odinga				1994	Revoke
173	MG/31	Miller Estate					Revoke
174	MG/1777	Near Water Back Hotel				1994	Revoke

S/N	Hse No.	Location	Lr No.	Area Ha.	Name of Alottee	Yr. of Alie.	Remarks
175	HG/78	Bondeni Road				1994	Revoke
176	MG/10 A&B	Mama Ngina Road				1994	Revoke
177	MG/03	"				1994	Revoke
178	HG/24	Milimani	Block 11/105	0.84	Joshua Kulei	1994	Revoke
179	HG/96	"	Block 11/121	0.55		1994	Revoke
180	HG/37	Oginga Odinga	Block 4/134	0.375		1994	Revoke
181	HG/79	Milimani	Block 11/125	0.2748		1994	Revoke
182	HG/56	Oginga Odinga	Block/217	0.125		1991	Revoke
183	MG/10 (A&B)	Mama Odinga Naivasha	0.2 Ha		Mizpah Book Shop & You and me Saloon		Revoke
184	HG10	"	0.2 Ha		All Nations Gospel Pentecostal		Revoke

S/N	Hse No.	Location	Lr No.	Area Ha.	Name of Alottee	Yr. of Alie.	Remarks
					Evangelical Fellowship of Africa		

### 3. BARINGO.

S/N	Hse No.	Location	Lr No.	Area Ha.	Name of Alottee	Yr. of Alie.	Alie. Value	Mkt. Value(Mil)	Rent P.M.	Remarks
1	HG11		9038/95							Investigate and revoke
2	HG12		9038/109							Investigate and revoke
3	MG1		9038/97							Investigate and revoke
4	MG26		9038/101							Investigate and revoke
5	MG28		9038/104							Investigate and revoke
6	MG32		9038/103							Investigate and revoke
7	MG17	Kabamet			JONATHAN T. MOI	1994				Investigate and revoke
8	MG15	Kabamet			PETER CHEPKWONY	1994				Investigate and revoke

S/N	Hse No.	Location	Lr No.	Area Ha.	Name of Alotte	Yr. of Alie.	Alie. Value	Mkt. Value(Mil)	Rent P.M.	Remarks
9	MG24	Kabarnet								Investigate and revoke
10	MG1	Kabarnet		0 110		1994		80.000		Investigate and revoke
11	HG10		9038/50			1994				Investigate and revoke
12	HG5			0.2		1994		160.000		Investigate and revoke
13	HG2	Kabarnet								Investigate and revoke
14	HG8	Kabarnet								Investigate and revoke
15	CIVIL SERVANT CLUB	Kabarnet		0.4047						Investigate and revoke
16	MIN. OF LANDS CAMP	Kabarnet		0.2				160.000		Investigate and revoke
17	PROJECT HOUSE FOREST DEPT.							270.000		Investigate and revoke
18	HG4		9038/84							Investigate and revoke
19	HG6		9038/83							Investigate and revoke
20	HG7		9038/117							Investigate and revoke

S/N	Hse No.	Location	Lr No.	Area Ha.	Name of Alotte	Yr. of Alie.	Alie. Value	Mkt. Value(Mil)	Rent P.M.	Remarks
21	HG13		9038/895							Investigate and revoke
22	LG31 A-B									Investigate and revoke
23	LG4									Investigate and revoke
24	LG2									Investigate and revoke
25	MOW CAMP									Investigate and revoke
26	HG2		9038/47							Investigate and revoke
27	HG3		9038/49							Investigate and revoke
28	MG29	Kabarnet								Investigate and revoke

#### 4. KOIBATEK

S/N	Hse No.	Location	Lr No.	Area Ha.	Name of Alotte	Yr. of Alie.	Alie. Value	Mkt. Value(Mil)	Rent P.M.	Remarks
1	MG7					1993				Investigate and revoke
2	MG15					1993				Investigate and revoke
3	MG29					1993				Investigate and revoke
4	PROJECT HOUSE					1993				Investigate and revoke
5	MG5					1993				Investigate and revoke

S/N	Hse No.	Location	Lr No.	Area Ha.	Name of Alotte	Yr. of Alie.	Alie. Value	Mkt. Value(Mil)	Rent P.M.	Remarks
6	MG10					1993				Investigate and revoke
7	HG7					1993				Investigate and revoke
8	HG13					1993				Investigate and revoke
9	HG8					1993				Investigate and revoke
10	MG2					1993				Investigate and revoke
11	10 LG HOUSES					1993				Investigate and revoke
12	MG27					1993				Investigate and revoke
13	LG 31A-B					1993				Investigate and revoke
14	FOREST DEPT.					1993				Investigate and revoke

## 5. NAROK

S/N	Hse No.	Location	Lr No.	Area Ha.	Name of Alotte	Yr. of Alie.	Alie. Value	Mkt. Value(Mil)	Rent P.M.	Remarks
1	MG21		5/143	0.1410		1994		105,000		Investigate and revoke
2	MG32					1994				Investigate and revoke
3	MG33					1994				Investigate and revoke

S/N	Hse No.	Location	Lr No.	Area Ha.	Name of Alottee	Yr. of Alie.	Alie. Value	Mkt. Value(Mil)	Rent P.M.	Remarks
4	MG34					1994				Investigate and revoke
5	MG35					1994				Investigate and revoke
6	MG36					1994				Investigate and revoke
7	HG3					1994				Investigate and revoke
8	MG53					1994				Investigate and revoke
9	HG9		370		JACKLINE NTUTU	1994		170,000		Investigate and revoke
10	HG2					1994		138,000		Investigate and revoke
11	HG10					1994				Investigate and revoke
12	MG1					1994				Investigate and revoke
13	HG6 1 11		5/25 5/26	0.280 0.280		1994 1994	120,000 210,000			Investigate and revoke
14	HG7		5/19	0.2562		1994	190,000			Investigate and revoke
15	HG411		5/74 5/133	0.280 0.210		1994 1994	210,000 160,000			Investigate and revoke
16	SURVEY CAMP		5/105	0.3955		1994	300,000			Investigate and revoke



### 6. ITEN/KEIYO

S/N	Hse No.	Location	Lr No.	Area Ha.	Name of Alottee	Yr. of Alie.	Alie. Value	Mkt. Value(Mil)	Rent P.M.	Remarks
1	HG1	ITEN								Investigate and revoke
2	MG1	ITEN								Investigate and revoke

### OTHER ALLOCATIONS

### 7. TRANS NZOIA

S/N	HSE NO.	Name of Occupant	P/NO.	Remarks
1	MG 50	F.J. Kiro	75074195	Investigate and revoke
2	HG 32	S. Kawa	1142	Investigate and revoke
3	HG 9	Billy O. Wasike	1170	Investigate and revoke
4	HG 10	Joseph Ayieko	1127	Investigate and revoke
5	HG 36	Abel Momanyi	1130	Investigate and revoke
6	HG 34	Erastus M. Kiriuro	1722	Investigate and revoke
7	HG 8	J.N. Kamau	1257	Investigate and revoke
8	HG 28	M. Shuluh	2019	Investigate and revoke

S/N	HSE NO.	Name of Occupant	P/NO.	Remarks
9	HG 29	J. Njoroge	1651	Investigate and revoke
10	HG 32	J.A. Odongo	2349	Investigate and revoke
11	HG 9	Nicodemus Mwama	1500	Investigate and revoke
12	HG 10	Francis Muyekho	2985	Investigate and revoke
13	HG 27	Washington E.G. Wayamba	2932	Investigate and revoke
14	HG 32	Margaret O. Mulaa	2071	Investigate and revoke
15	HG 34	Vincent Malobe	5841	Investigate and revoke
16	HG 28	D.O. Ligeoyo	1651	Investigate and revoke
17	HG 29	Kimkung A.M.	1023	Investigate and revoke

### 8. WEST POKOT

S/No	Hse No.	Location	Lr.No.	Area (Ha)	Name of Allottee	Yr.of Alienation	Alienation Value	Mkt.Value (Mil)	Rent P.M	Remarks
1	Dc's Residence									Investigate and revoke
2	Former Asal Offices									Investigate and revoke
3	Unregistered									Investigate

S/No	Hse No.	Location	Lr.No.	Area (Ha)	Name of Allottee	Yr.of Alienation	Alienation Value	Mkt.Value (Mill)	Rent P.M	Remarks
	Temp Houses Between Dc's & Do's Office									and revoke
4	Mow Staff (Temporary)									Investigate and revoke
5	Area Set Aside For Govt.Houses									Investigate and revoke
6	Mg.1	MAKUTANO		0.2		1994				Investigate and revoke
7	1 No. Hg									Investigate and revoke

## 9. KISUMU

S/N	Hse No.	Location	Lr No.	Area Ha.	Name of Alottee	Yr. of Alienation	Remarks
1	MG 86-85		BL/11/61	0.7487	Harakhchand Kachira Shah & Others	6/12/93	Revoke
2	HG 35	Nehru Rd	BL/12/42	0.5787	Cosmopolitan Club (K T Reg)	28.9.75	Revoke
3	HG 26		BL/12/336	0.5226	Benard Chunga	2/1/96	Revoke
4	HG 47	Nehru Rd	BL/12/34	0.3484	Dhanwant Kaur	28/6/94	Revoke
5	MG 59	Cairo Rd	BL/11/139	0.2314	Zacharia Karanja Kimyanjui & Others	8/1/98	Revoke
6			BL/10/447	0.05	Indravadan Ashabbhai Patel & Others	30/8/97	Revoke
7			BL/12/369	0.1846	Maxwell Otieno Odongo		Revoke
8			BL/10/454	0.0529	Jaffer Ibrahim Casker	3/3/99	Revoke
9	MG 7		BL/11/94	0.2976	Elite Holdings Ltd	29/7/87	Revoke
10	MG 53A	Cairo Rd	BL/8/177	0.0836	Charles Waitthaka Kariuki	20/2/02	Revoke
11	MG 53B	Cairo Rd	BL/8/176	0.0827	Anne C. Wangui Mbora	20/2/02	Revoke

S/N	Hse No.	Location	Lr No.	Area Ha.	Name of Alottee	Yr. of Alienation	Remarks
12	MG 54A	Cairo Rd	BL/8/175	0.836	Kenya Union of Savings & Credit Coop.	16/11/98	Revoke
13	LG 30		BL/5/335	0.0232	Wildred Nyakundi	13/1/03	Revoke
14	MG 55A		BL/8/346	0.09	John Wanjala	29/4/02	Revoke
15	LG		BL/5/340	0.0292	Kennedy Ochieng Owiti	23/1/03	Revoke
16	LG		BL/5/334	0.0232	Alice Afandi Magale	23.1.03	Revoke
17	MG 80	Oyojo Rd	BL/11/143	0.3025	Jejehdra Moahlhal Chumahlal Mandaria & Others	4/11/94	Revoke
18	HG 79	Tom Mboya Rd	BL/11/145	0.2764	Hayer Bishan Singh & Sons Ltd	31/10/94	Revoke
19	HG 56	Got Huma Rd	BL/11/142	0.2742	Foam mattresses Ltd	27/10/94	Revoke
20	HG F8	Oyojo Oteko Busia Rd	BL/11/150	0.2505	Victoria Distributors Ltd	6/9/	Revoke
21	HG 61	Busia Rd	BL/8/308	0.1676	Alice Afandi Eboyi * Others	13/9/02	Revoke
22	MG 58B	Cairo Rd	BL/8/189	0.1115	Rebecca Bosibori	4/12/02	Revoke
23	LG		BL/5/307	0.232	Kennedy Brinkley Oteno & Others	1/12/96	Revoke
24	LG		BL/5/336	0.232	Faniel Stanley Otato	1/6/96	Revoke
25	MG 71		BL/11/141	0.316	Jiten Hasмку Pabari	1.5/94	Revoke
26	HG 45	Tom Mboya Rd	BL/11/181	0.5787	Church Commissioners of Kenya	1/9/75	Revoke
27	HG 23		BL/12/15	0.7523	Chakanjit S. Hayer & Others	1/9/94	Revoke
28	HG 38	Nehru Rd	BL/12/37	0.5164	Nirmala Arvind Jethna	25/7/97	Revoke
29	HG 37	Nehru Rd	BL/12/38	0.446	United Millers Ltd	30/3/98	Revoke
30	HG 35	Nehru Rd	BL/12/40	0.4181	United Millers Ltd	30/3/98	Revoke
31	HG 32	Nehru Rd	BL/12/42	0.4181	Pushpa Ramesh Shah	1/8/95	Revoke
32	MG 40A/B	Lodwar Rd	BL/8/312	0.23	Martin Luther Owuor	1/2/99	Revoke
33	MG 58A	Cairo Rd	BL/8/188	0.1115	Rebecca B. Maranga	1/2/99	Revoke
34	HG 4	Tom Mboya Rd	BL/12/423	0.1484	Henry Holdings Ltd	1/4/99	Revoke
35	HG 7		BL/12/424	0.1523	Raymond Oloo Ndong	1/8/98	Revoke
36	HG 12		BL/12/332	0.2401	Bharat Bhujan B. Thakrar	1/10/95	Revoke

S/N	Hse No.	Location	Lr No.	Area Ha.	Name of Alottee	Yr. of Alienation	Remarks
37			BL/11/65	0.2624	Eumrah Mimka	8/11/77	Revoke
38			BL/11/68	0.2673	Bngitte Gaetje De Floor	17/2/03	Revoke
39	HG 27		BL/12/340	0.0697	Shiloah Investments Ltd	1/11/95	Revoke
41	HG 73	Tom Mboya Rd	BL/12/131	0.1979	Agape Childrens Ministry	16/9.02	Revoke
42	MG		BL/10/147		Samson Teela Akute	28/10/85	Revoke
43			BL/11/111		Symon Oyer Genga	20/8/85	Revoke
44			BL/10/148		Samuel O. Mugeni & Others	28/10/85	Revoke
45	MG 84		BL/12/18	0.6831	E. A Railways & Harbours	28/9/75	Revoke
46	HG 78		BL/12/85	0.2100	Hayer Samagar Singh	1/197	Revoke
47	HG 77		BL/12/88	0.225	Diesel Inject Services Ltd	1/7/98	Revoke
48	HG 97		BL/11/138	0.2682	Auleria Shreunda Fuller	1/9/93	Revoke
49			BL/10/418	0.054	Indravadan Ashbhai P. & Ophers	30/8/97	Revoke
50	HG 28		BL/12/410	0.193	Collins Arodi	1/1/99	Revoke
51	DRs House		BL/12/351	0.0912	Rickfrey Co. Ltd	1/1/99	Revoke
52	HG 76	Tom Mboya Rd	BL/12/127	0.2072		28/9/75	Revoke
53	HG 80		BL/12/24	0.2092		28/9/75	Revoke
54	HG 81		BL/12/123	0.2092		28/9/75	Revoke
55	HG 46	Awuor O. Lawe	BL/11/24	0.6293		28/9/75	Revoke
56	HG		BL/11/79	0.3723		28/9/75	Revoke
57	HG 41		BL/12/14	0.7192		28/9/75	Revoke
58	HG 70	Cairo Rd	BL/10/51	0.0465		28/9/75	Revoke
59	MG 128		BL/5/561	0.0995	Benson Okumu	1/7/96	Revoke
60	HG		BL/11/34	0.1732	Barrack Osewe Oyange	25/4/03	Revoke
61	MG 51		BL/8/338	0.186	Rebecca Bosiboni Makanga	1/9/99	Revoke
62	HG 23		BL/8/324	0.1300	Riley Falcon Security Lid	1/11/93	Revoke
63	MG 52B		BL/8/348	0.076	Some Barno	1/1/99	
64	DRs Hse		BL/12/355	0.126	Sarmager Singh Hayer	1/1/98	Revoke
65	MG 82		BL/11/33	0.1725	Government of Kenya	28/9/75	Restriction on

S/N	Hse No.	Location	Lr No.	Area Ha.	Name of Alottee	Yr. of Alienation	Remarks
66			BL/12/372	0.2222	Samagar Singh Hayer	1/7/98	28/9/98
67	HG 21		BL/12/411	0.3137	William Roman Mctough	1/2/96	Revoke
68	HG 45	Awuor Otiende	BL/12/389	0.0300	Monica Atieno Makaliwa	23/6/97	Revoke
69	HG 19		BL/12/405	0.3141	Dimit Invest. Ltd	1/9/93	Revoke
70	HG 2	Awuor Otiende	BL/12/344	0.1476	Nicholas Nyamweya Nyariki	1/5/99	Revoke
71	HG 62	Cairo Rd	BL/11/142	0.2742	Foam Matresses Ltd	1/8/94	Revoke
72	MG 72		BL/11/140	0.3147	Prabhulala R. Shah	1/5/94	Revoke
73	HG		BL/11/69	0.5646	Subkbirkaur Bakhtawar	1/11/97	Revoke
74	HG 1		BL/11/142	0.5787	Cosmploitan Club	18/9/75	Revoke
75	HG 50		BL/11/36	0.2707	Mill Hill Missionaries of St Joseph	1/7/92	Revoke
76	HG 97		BL/11/136	0.1186	Divyesh Prabhudas Chotai	3/11/02	Revoke
77	HG 54		BL/12/181	0.1845	Eric Fredricus Luta Buyu	1/3/73	Revoke
78	HG 40		BL/8/320	0.1200	Japheth Tomy Dianga	1/12/95	Revoke
79	HG 34		BL/12/93	0.4181	Ojwang Kombudo & Ojenje	1/7/67	Revoke
80	HG 58		BL/11/149	0.2572	Jayahri Girishi Patel	1/2/95	Revoke
81	HG 36		BL/12/41	0.4180	Manishrumar Lalji Shah	24/2/95	Revoke
82	HG 60		BL/8/311	0.2681	Frost Jostiah	1/2/99	Revoke
83	MG 209		BL/10/418	0.0348		1/12/69	Revoke
84	HG 57		BL/11/151	0.100	Norlake Invest. Ltd	1/6/95	Revoke
85	MG 71		BL/11/141	0.316	Jiten Hasimuku Pabari	1/5/94	Revoke
86	HG 96		BL/11/137	0.2699	Altarz Janmohamed Mitha	1/9/94	Revoke
87	MG		BL/11/133	0.2317	Ratial Kachra Shah	9/4/91	Revoke
88	MG 75	Odiaga Rd	BL/11/29	0.1800	Anil Babulbhai Patel	1/1/98	Revoke
89	LG 308/309		BL/10/42	0.0348		3/7/01	Revoke
90	HG 59	Ojijo Oteko Rd	BL/11/177	0.3423	Joshua Adele Ochieng	1/8/96	Revoke
91	DRs HSE		BL/11/350	0.1482	Naftal Momanyi Makiah	1/12/95	Revoke
92	HG 53	Ojijo Oteko Rd	BL/12/36	0.4181		10/12/86	Revoke

S/N	Hse No.	Location	Lr No.	Area Ha.	Name of Alottee	Yr. of Alienation	Remarks
93	MG 78	Ojijo Oteko Rd	BL/11/145	0.2764	Hayer Bishan Singh	3/1/0/94	Revoke
94	MG 210		BL/10/22	0.0345		3/7/01	Revoke
95	MG 87		BL/11/24	0.6293	United Millers Ltd	1/1/95	Revoke
96	MG 12	Off Omolo Agar	BL/8/473	0.0351	Hassanali Holdings Ltd	1/8/98	Revoke
97	HG 39	Nehru Rd	BL/12/318C	1.176	Rispa Masitia	1/6/95	Revoke
98	HG 76	Tom Mboya Rd	BL/12/128	0.2092	John O Ongele	30/8/99	Revoke
99	HG 59	Ojijo Oteko Rd	BL/11/177	0.3423	John Adenge Ocheing	28/8/96	Revoke
100	HG 74	Tom Mboya Rd	BL/12/392	0.1223	Mary Awuor Okoyo	1/7/99	Revoke
101	HG 27		BL/12/336	0.5226	Benard Chunga	1/9/96	Revoke
102	HG 73	Tom Mboya Rd	BL/12/347	0.100	Sterling Holdings Ltd	1/1/96	Revoke
103	HG 42		BL/12/257	0.4072	Nalinchandra Devchang Dodhia	5/5/91	Revoke
104	HG 69	Tom Mboya Rd	BL/12/07	0.2092			Investigate and revoke
105	LG		BL/5/337	0.232	Rodgers J. Ogeda	1/2/99	Revoke
106	LG		BL/5/341	0.295	John Owino Amolo	1/9/98	Revoke
107	HG 19		BL/12/405	0.3141	Dimit Invest Ltd	1/9/93	Revoke
108	MG 43A/B	Nzoia Rd	BL/8/456	0.105	Alshad Gulamami S.	1/5/94	Revoke
109	HG		BL/11/134	0.3402	Maxwell Otieno Odongo	6/4/93	Revoke
110	HG 68	Tom Mboya Rd	BL/12/267	0.100	Galib Jejar	1/7/98	Revoke
111	LG		BL/5/343	0.0232	Jimborg Otieno Siaga	1/9/98	Revoke
112	LG		BL/5/312	0.034	Daniel Ongonga Adhrambo	1/9/98	Revoke
113	LG		BL/5/311	0.034	Caroline Achieng	1/12/96	Revoke
114	HG 57	Got Huma Rd	BL/5/151	0.100	Norlake Invest. Ltd	1/6/96	Revoke
115	MG 126		BL/5/561	0.0995	Benson Okumu	1/7/96	Revoke
116	MG 64		BL/11/16	0.4573		7/8/90	investigate

## 10. KISHI

S/N	Hse No.	Location	Lr No.	Area Ha.	Name of Alotte	Yr. of Alienation.	Remarks
1	Plot Hived		BL/II/190	0.1862	Mokua Mitema	1/7/93	Revoke
2	Plot Hived From HG7 & HG24		BL/II/187	0.2483	David Ondimu Kombo	1/9/79	Revoke
3	Plot Hived from HG3		BL/II/137	0.2090	Hellen Ondimu	1/8/78	Revoke
4	Plot Hived from MG43		BL/II/191	0.1068	Caren Kemuuma Nyaaga	1/7/93	Revoke
5	Plot Between Houses		BL/II/192	0.2000	Pius Abuki Ongeri	1/1/92	Revoke
6	MG31		BL/II/195	0.1646	Nora Moraa Mageto	1/9/99	Revoke
7	HG 1		BL/II/198	0.2000	Joseph Siro	1/2/95	Revoke
8	Plot Hived Between HG 7 & HG 20		BL/II/201	0.1805	Gusii African Ent Ltd	1/3/97	Revoke
9	Plot Hived from HG 2	Nyamira	BL/II/212	0.6151	Maroro Sesare Mary Onderi	1/11/2000	Revoke
10	Plot Hived from HG2	Nyamira	BL/II/212	0.1000	Maroro Sesare Mary Onderi	1/11/2000	Revoke
11	HG 13	Milimani	BL/II/222	0.1943		1/3/99	Revoke
12	Plot Hived from HG 38		BL/II/225	0.2067	Visa Printers	1/7/97	Revoke
13	MG 6		BL/II/282	0.1316	David Onsare	1/8/2000	Revoke
14	MG 10		BL/II/496	0.1992	David Ondimu Kombo	1/9/94	Revoke
15	MG 6			0.1000	Samwel Maytenga Openda	1/8/98	Revoke



S/N	Hse No.	Location	Lr No.	Area Ha.	Name of Alotte	Yr. of Alienation.	Remarks
16	MG 9						Investigate
17	HG 25	Milimani					Revoke
18	HG 17	Milimani					Revoke
19	HG 10	Milimani					Revoke
20	MG 2	Milimani					Revoke
21	MG 3	Milimani					Revoke
22	MG 4	Milimani					Revoke
23	MG 5	Milimani					Revoke
24	MG 17	Nyanchwa					Revoke
25	MG 16	Nyanchwa					Revoke
26	LG 119	Nyanchwa					Investigate
27	MG.31	Kisii Town			Jane Bosire	1999	Revoke

## 11. BUNGOMA

S/N	Hse No.	Location	Lr No.	Area Ha.	Name of Alotte	Yr. of Alienation.	Remarks
1	MG 6		BUNG/MOW/792		Francis Odhiambo		Revoke
2	MG 7						Revoke
3	MG 8						Revoke
4	MG 9						Revoke
5	MG 34		BUNG/MOW/170		Joshua Kusinye		Revoke
6	LG 25 A-D				Word of Faith Pentecost Church		Revoke

S/N	Hse No.	Location	I.r No.	Area Ha.	Name of Alotte	Yr. of Alienation.	Remarks
7	LG 24 A-B				Word of Faith Pentecost Church		Revoke
8	MG 12		PDP NO. 128/98/10				Revoke
9	HG 16		PDP NO. 128/98/10				Revoke
10	MG 32		BUNG/MOW/173				Revoke
11	MG 30		BUNG/MOW/160				Revoke
12	HG 12		BUNG/MOW/833		T. O Amma		Revoke
13	HG 8		PDP NO. 128/98/10				Revoke
14	HG 9		PDP NO. 128/98/10				Revoke
15	HG 10		PDP NO 128/98/18				Revoke
16	HG 5	Kimihli	PDP NO. 128/98/2				Revoke
17	HG 3	Kimihli	PDP NO. 128/98/2				Revoke
18	MG 3	Kimihli	PDP NO. 128/98/2				Revoke
19	MG 11	Bungoma	BUNG/MOW/212		ACK Church Bungoma	1994	Revoke
20	MG 15	Bungoma	BUNG/MOW/169		ACK Church Bungoma	1994	Revoke

S/N	Hse No.	Location	Lr No.	Area IIIa.	Name of Alotte	Yr. of Alienation.	Remarks
21	LG 79A-B				Word Faith Pedecta Church	1994	Revoke
22	LG 80A-B				Word Faith Pedecta Church	1994	Revoke
23	T/MG 2	Milimani	BUNG/MOW/803		Alexander Kammele	1994	Revoke
24	T/MG 3	Milimani	BUNG/MOW/213			1994	Revoke
25	T/MG 5				Musyoka	1994	Revoke
26	LG 40					1994	Revoke
27	MG 4		BUNG/MOW/847		Esther Wekesa	1994	Revoke
28	LG 41		PDP NO. 128/96/4			1994	Revoke
29	LG 42		PDP NO. 128/96/4			1994	Revoke
30	LG 43		PDP NO. 128/96/4			1994	Revoke
31	LG 44		PDP NO. 128/96/4			1994	Revoke
32	LG 45		PDP NO. 128/96/4			1994	Revoke
33	LG 46		PDP NO. 128/96/4			1994	Revoke
34	LG 47A-B					1994	Revoke

S/N	Hse No.	Location	Lr No.	Area Ha.	Name of Alotte	Yr. of Alienation.	Remarks
35	LG 48					1994	Revoke
36	LG 49					1994	Revoke
37	LG 50A-B					1994	Revoke
38	LG 51A-B		BUNG/MOW/564		Baptist Sec. School	1994	Revoke
39	LG 52A-B					1994	Revoke
40	LG 58		BUNG/MOW/813		Juliet Chepleting	1994	Revoke
41	MG 1		BUNG/MOW/839		David K. Birech	1994	Revoke
42	MG 2		BUNG/MOW/840		Gekonge G.	1994	Revoke
43	MG 4		BUNG/MOW/791		W. Ndolo	1994	Revoke
44	LG 97A				Forest Dept.		Revoke
45	LG 97B				Forest Dept.		Revoke
46	MG 1				Charles Mulandi		Revoke
47	MG 2				George Gekonde		Revoke
48	MG 4				Grace Kipkech		Revoke
49	MG 7				APS		Revoke
50	MG 8				Anyera Amukoko		Revoke
51	MG 11				Hezekiah Nganyi		Revoke
52	MG 15				Hellen Ekirapa		Revoke

S/N	Hse No.	Location	Lr No.	Area Ha.	Name of Alottee	Yr. of Alienation.	Remarks
53	MG 34				Hellen Opananda		Revoke
54	LG 50A				Jesca Kanali		Revoke
55	LG 50B				Eddy Murunga		Revoke
56	LG 51A				Christopher Wamalwa		Revoke
57	LG 51B				Hudson Ombima		Revoke
58	LG 52A				Lucas Mamu		Revoke
59	LG 52B				Augustine Chebi		Revoke
60	LG 58				Langat		Revoke
61	LG 79A				Esther Many		Revoke
62	LG 79B				Jonathan Ngeno		Revoke
63	LG 80A				Roselyne Wambani		Revoke
64	LG 80B				Christine Musungu		Revoke
65	LG 40				Esther Anduvate		Revoke
66	LG 41				Vincent Wandiemba		Revoke
67	LG 42				Joan Simiyu		Revoke
68	LG 43				Erick Makokha		Revoke
69	LG 44				Nipher Kimilu		Revoke
70	LG 45				Beatrice Chelagat		Revoke
71	LG 46				James Njeru		Revoke

S/N	Iise No.	Location	Lr No.	Area IIa.	Name of Alotte	Yr. of Alienation.	Remarks
72	LG 47A'				Everlync Kadima		Revoke
73	LG 47B				Mary Ajuambo		Revoke
74	LG 48				Mediatrix Shikanga		Revoke
75	LG 49				Gladys Musungu		Revoke

## 12. NYANDO

S/N	Iise No.	Location	Location	Remarks
1	HG 3	Muhoroni Settlement Scheme		Investigate and revoke
2	MG 1	Muhoroni Settlement Scheme		Investigate and revoke
3	MG 2	Muhoroni Settlement Scheme		Investigate and revoke
4	MG 3	Muhoroni Settlement Scheme		Investigate and revoke
5	MG 4	Muhoroni Settlement Scheme		Investigate and revoke
6	MG 5	Muhoroni Settlement Scheme		Investigate and revoke
7	MG 6	Muhoroni Settlement Scheme		Investigate and revoke
8	MG 7	Muhoroni Settlement Scheme		Investigate and revoke
9	MG 8	Muhoroni Settlement Scheme		Investigate and revoke
10	MG 9	Muhoroni Settlement Scheme		Investigate and revoke
11	MG 10	Muhoroni Settlement Scheme		Investigate and revoke
12	MG 11	Muhoroni Settlement Scheme		Investigate and revoke
13	MG 12	Muhoroni Settlement Scheme		Investigate and revoke
14	MG 13	Muhoroni Settlement Scheme		Investigate and revoke
15	MG 14	Muhoroni Settlement Scheme		Investigate and revoke
16	MG 15	Muhoroni Settlement Scheme		Investigate and revoke
17	MG 16	Muhoroni Settlement Scheme		Investigate and revoke

S/N	Hse No.	Location	Remarks
18	MG 17	Muhoroni Settlement Scheme	Investigate and revoke
19	MG 18	Muhoroni Settlement Scheme	Investigate and revoke
20	MG 19	Muhoroni Settlement Scheme	Investigate and revoke
21	MG 20	Muhoroni Settlement Scheme	Investigate and revoke
22	MG 21	Muhoroni Settlement Scheme	Investigate and revoke
23	MG 22	Muhoroni Settlement Scheme	Investigate and revoke
24	LG 1A-B	Muhoroni Settlement Scheme	Investigate and revoke
25	LG 2A-B	Muhoroni Settlement Scheme	Investigate and revoke
26	LG 3A-B	Muhoroni Settlement Scheme	Investigate and revoke
27	LG 4A-B	Muhoroni Settlement Scheme	Investigate and revoke
28	LG 5A-B	Muhoroni Settlement Scheme	Investigate and revoke
29	LG 6A-B	Muhoroni Settlement Scheme	Investigate and revoke
30	LG 7A-B	Muhoroni Settlement Scheme	Investigate and revoke
31	LG 8A-B	Muhoroni Settlement Scheme	Investigate and revoke
32	LG 9A-B	Muhoroni Settlement Scheme	Investigate and revoke
33	LG 10A-B	Muhoroni Settlement Scheme	Investigate and revoke

### 13. KAKAMEGA

S/N	House	Location	Name of Occupant	Year of Alienation	Remarks
1	HG	Pool Housing	L. N. Thooko		Revoke
2	HG 20A	Pool Housing			Revoke
3	MG 20B	Pool Housing			Revoke
4	HG 20C	Pool Housing			Revoke

S/N	House	Location	Name of Occupant	Year of Alienation	Remarks
5	HG 8	Pool Housing			Revoke
6	MG 27	Milimani	Albert Kulundu		Revoke
7	MG 73	Milimani	Kenedy J. Musumba		Revoke
8	MG 72	Milimani			Revoke
9	MG/T/5	Otiende	Dorcas Ronde		Revoke
10	T/H/2/1	Temp. Milimani	Ojenge Okwe		Revoke
11	T/H/2/2	Temp. Milimani	Francisca Akeyu		Revoke
12	T/H/2/4	Temp. Milimani	Robina Orute		Revoke
13	T/H/2/5	Temp. Milimani	Rose Njemu		Revoke
14	T/H/2/6	Temp. Milimani	Eunice R. Obuya		Revoke
15	T/H/2/7	Temp. Milimani	Lonah Sahani		Revoke
16	T/H/2/8	Temp. Milimani	Monica Kairu		Revoke
17	T/H/2/9	Temp. Milimani	Betty Olonyi		Revoke
18	T/H/2/10	Temp. Milimani	Charles Oyier		Revoke
19	T/H/2/3				Revoke



Settlement Schemes										ANNEX 52
Province	District	Serial No.	Scheme No	Scheme Name	Year Scheme Started	Size of Scheme	Number of Beneficiaries	Average Size of Plot (Ha.)		
Central	Kiambu	1	285	Lari	1964	701	107	6		
	Kiambu	2	286	Sigona	1964	252.5	42	6		
	Kiambu	3	828	Lari-Extension	2001	6.35	85	0.05		
	Murang'a	4	279	Maragwa Ridge	1967	2,356	248	8		
	Murang'a	5	428	Ithanga Phase I	1971	1583	452	3		
	Murang'a	6	429	Ngoliba 'C'	1971	712	261	2		
	Murang'a	7	444	Ithanga Phase II	1971	586	332	2.5		
	Murang'a	8	445	Ithanga Phase III	1971	685	212	2.8		
	Murang'a	9	446	Ithanga Phase IV	1971	844	265	2.5		
	Murang'a	10	447	Ithanga Phase V	1971	214	50	2.2		
	Murang'a	11	448	Ithanga Phase VI	1971	996	319	2.8		
	Thika	12	430	Ngoliba (A)	1971	405	163	2		
	Thika	13	431	Ndula	1971	56	14	3.8		
	Thika	14	432	Gatunyaga	1969	3066.8	566	4		
	Thika	15	433	Munyu	1969	2015	500	4		
				Munyu Extension	2000	91	79	1		
	Thika	16	823							
	Thika	17	817	Ithanga Phase I(Extension)	1999	600	597	1		
	Thika	18	818	Ithanga Phase II(Extension)	1999	410	397	1		

Province	District	Serial No.	Scheme No	Scheme Name	Year Scheme Started	Size of Scheme	Number of Beneficiaries	Average Size of Plot (Ha.)
	Thika	19	819	Ithanga Phase III(Extension)	1999	400	386	1
	Thika	20	820	Ithanga Phase IV Extension)	1999	85	70	1
	Thika	21	821	Ithanga Phase V (Extension)	1999	130	115	1
	Thika	22	822	Ithanga Phase VI(Extension)	1999	170	156	1
	Nyandarua	23	200	Karagoini	1967	1100	132	6
	Nyandarua	24	202	Silibwet	1967	4530	556	7
	Nyandarua	25	203	Oljoro orok West	1965	4330	598	7
	Nyandarua	26	204	Sabugo	1963	5370	676	8
	Nyandarua	27	205	Oraimuria	1965	2910	192	16
	Nyandarua	28	207	Oljoro orok Salient	1982	13730	2700	3
	Nyandarua	29	208	Melangine	1964	390	354	10
	Nyandarua	30	209	Matindiri	1964	261	164	20
	Nyandarua	31	210	Nyairoko	1963	196	110	18
	Nyandarua	32	211	Lesirko	1965	409	558	11
	Nyandarua	33	212	Upper Gilgil	1964	203	129	18
	Nyandarua	34	213	Passenga	1963	190	141	16
	Nyandarua	35	214	Siranga	1963	154	107	18
	Nyandarua	36	215	Ol Kalou West	1963	219	194	14
	Nyandarua	37	216	Ol Kalou Central	1963	385	398	12
	Nyandarua	38	217	Gilgil West	1965	261	160	22
	Nyandarua	39	218	Ol Kalou South	1968	281	169	20

Province	District	Serial No.	Scheme No	Scheme Name	Year Scheme Started	Size of Scheme	Number of Beneficiaries	Average Size of Plot (Ha.)
	Nyandarua	40	219	Ngorika	1965	3349.7	339	8
	Nyandarua	41	221	Kanyagia	1965	1552.4	112	15
	Nyandarua	42	222	Ndaragwa	1965	229	141	18
	Nyandarua	43	223	Simbara	1965	170	94	20
	Nyandarua	44	224	Shamata	1964	4395.8	523	10
	Nyandarua	45	225	Pesi	1964	2006.5	105	20
	Nyandarua	46	227	Wanjohi	1962	410	612	9
	Nyandarua	47	228	Malewa	1962	473	443	10
	Nyandarua	48	229	Kipipiri	1962	444	4536	7
	Nyandarua	49	230	Turasha	1963	516	290	25
	Nyandarua	50	231	Mumui	1964	192	55	35
	Nyandarua	51	232	Mawingo	1963	4890.7	340	18
	Nyandarua	52	233	Ol-Aragwai	1963	616	419	18
	Nyandarua	53	251	Mkungi	1963	296	247	20
	Nyandarua	54	252	Nandarasi	1963	2723	245	10
	Nyandarua	55	253	Kahuru	1963	4980	380	12
	Nyandarua	56	254	Kituri	1963	5332	424	10
	Nyandarua	57	255	Muruaki	1963	6706	453	10
	Nyandarua	58	256	Tulaga	1963	4492	484	5
	Nyandarua	59	257	Githioro	1963	3639	83	42
	Nyandarua	60	258	Karati	1963	586	440	7
	Nyandarua	61	259	Njabini	1962	5283	664	5
	Nyandarua	62	260	South Kinangop	1962	7540.3	935	8
	Nyandarua	63	320	Ol Bollosat	1993	1,489	525	2
	Nyandarua	64	321	Muruai	1982	5,644	458	16
	Nyandarua	65	323	Kirima	1982	5199.3	702	20

Province	District	Serial No.	Scheme No	Scheme Name	Year Scheme Started	Size of Scheme	Number of Beneficiaries	Average Size of Plot (Ha.)
	Nyandarua	66	327	Ndemi	1982	5725	1456	4
	Nyandarua	67	330	Kaibaga Extension	1994	1065	376	2
	Nyandarua	68	331	Mawingo Salient	1982	8386.5	927	4
	Nyandarua	69	335	Oi Kalou Salient	1982	5575	1456	4
	Nyandarua	70	424	Mikaro	1981	5670	311	2
	Nyandarua	71	427	Geta	1981	3520.8	1900	2
	Nyandarua	72	522	Mbugu Nyandarua	1984	1761.6	967	2
	Nyandarua	73	329	Kaibaga	1982	5391.7	529	20
	Nyandarua	74	261	Mutonyora	1993	613.1	573	1
	Nyeri	75	270	Magutu	1996	101.2	53	2
	Nyeri	76	271	Gatarakwa	1994	3633.8	130	20
	Nyeri	77	272	Watuka	1963	39,997.60	238	15
	Nyeri	78	273	Endarasha	1963	5254.6	608	5
	Nyeri	79	274	Uaso Nyiro	1963	2662.1	141	16
	Nyeri	80	275	Mwejga	1963	3214.1	426	7
	Nyeri	81	276	Naro Moru	1963	4269.5	396	6
	Nyeri	82	277	Waraza	1965	3977.7	231	15
	Nyeri	83	280	Island Farms	1962	1325.4	277	5
	Nyeri	84	425	Belevue	1967	204	80	2
	Nyeri	85	426	Treffus	1967	100	15	4
	Nyeri	86	524	Lusoi	1982	3860.8	729	5
	Nyeri	87	525	Sagana Extension	1999	717	205	1
	Nyeri	88	526	Ngarengiro	1982	3267.9	707	4

Province	District	Serial No.	Scheme No	Scheme Name	Year Scheme Started	Size of Scheme	Number of Beneficiaries	Average Size of Plot (Ha.)
	Nyeri	89	527	Gathiuru	1999	3000	526	1
	Nyeri	90	752	Ngarengiro Extension	1996	400	89	4
Coast	Kilifi	91	451	Ngerenyi	1978	5297.5	956	4
	Kilifi	92	452	Mtwapa	1978	4028.7	902	5
	Kilifi	93	453	Vipingo	1978	1343.6	267	4
	Kilifi	94	473	Kibarani	1993	1073	267	4
	Kilifi	95	484	Tezo Roka	1977	7346.2	1200	5
	Kilifi	96	486	Mtondia	1977	3035.2	730	4
	Kilifi	97	489	Kijipwa	1982	586	355	1
	Kilifi	98	788	Boyani	1999	187	182	0.4
	Kilifi	99	754	Mavueni 'A'	1996	2582	1109	3
	Kilifi	100	758	Mweza Ngombe	1996	196.8	81	2
	Kilifi	101	761	Kibarani Extension	1996	50	233	0.2
	Kilifi	102	766	Mavueni 'B'	1996	1240	300	4
	Kilifi	103	796	Nyari	2000	496	290	1.5
	Kwale	104	466	Ukunda	1981	627	123	5
	Kwale	105	467	Sabharwal	1980	97	23	2
	Kwale	106	468	Tembo Springs	1981	183	31	50
	Kwale	107	469	Golini	1981	293	99	2
	Kwale	108	470	Shimoni	1990	943	617	2
	Kwale	109	472	Matuga	1992	4871	1813	2
	Kwale	110	475	Diani	1982	937	446	2
	Kwale	111	485	Shimba Hills	1962	16835	1146	15

Province	District	Serial No.	Scheme No	Scheme Name	Year Scheme Started	Size of Scheme	Number of Beneficiaries	Average Size of Plot (Ha.)
	Kwale	112	490	Mbuguni	1982	1968	787	2
	Kwale	113	786	Tumbe	1995	10	300	0.025
	Kwale	114	785	Gazi	1995	1	8	0.025
	Kwale	115	770	Mwambuho	1995	9.5	300	0.025
	Kwale	116	771	Simba Hills	1995	2.5	61	0.025
	Kwale	117	772	Mazeras Swahili V	1995	1.2	37	0.025
	Kwale	118	774	Mackinon Road	1995	2000	1380	2
	Kwale	119	775	Mwavumbo Migadi	1995	255	121	2
	Kwale	120	777	Vanga Majoreni	1995	80	36	2
	Kwale	121	778	Galu Kinondo 'B'	1995	45	21	2
	Kwale	122	769	Shimoni Village	1995	21	720	0.025
	Kwale	123	767	Tsunza	1995	3940	1950	2
	Kwale	124	768	Mwandundu	1995	1260	830	1.5
	Kwale	125	773	Maweni Ngombeni	1995	275	850	0.3
	Lamu	126	459	Witu Lamu	1996	4000	749	5
	Lamu	127	474	Lake Kenyatta II	1995	6660	593	5
	Lamu	128	483	Lake Kenyatta I	1978	8375	3557	4
	Lamu	129	487	Hindi Magogoni	1991	6000	795	4
	Tana River	130	1	Witu Tana	1996	11580	988	4
	Malindi	131	491	Adu	1982	9492	678	12
	Malindi	132	493	Fudisa	1982	4676	334	12
	Malindi	133	494	Mizijini	1982	6748	482	12
	Malindi	134	495	Marafa	1982	2954	211	12
	Malindi	135	496	Shauri Moyo	1982	10136	724	12
	Malindi	136	499	Pumwani I	1998	6062	433	12
	Malindi	137	792	Ramada	1982	6405	427	12

Province	District	Serial No.	Scheme No	Scheme Name	Year Scheme Started	Size of Scheme	Number of Beneficiaries	Average Size of Plot (Ha.)
	Malindi	138	757	Gongoni	1995	11410.8	3084	3
	Malindi	139	765	Kikombe Tele	1995	1860	620	1
	Malindi	140	763	Jimba	1995	2830	1132	2
	Malindi	141	764	Chembe	1999	1107.5	443	2
	Malindi	142	759	Kibabamche	1999	787.5	315	2
	Malindi	143	755	Kakuyu	1999	400	175	2
	Malindi	144	756	Madunguni	1999	2145	1059	2
	Malindi	145	762	Sabaki Mamburi	1999	1350	650	2
	Malindi	146	760	Ngomeni	1999	1798	719	2
	Malindi	147	823	Madeteni	1999	3080	220	12
	Mombasa	148	779	Matsangoni	2000	131.9	2400	0.05
	Mombasa	149	780	Pumwani II	2000	14.5	664	0.02
	Mombasa	150	782	Shanzu	2000	2.1	72	0.025
	Mombasa	151	783	Mikanjuni	2000	106.5	11500	0.07
	Mombasa	152	784	Mwembelega I	2000	3	219	0.014
	Mombasa	153	792	Jomvu Kuu	2000	50	1246	0.025
	Mombasa	154	793	Bububu	2001	78	2500	0.025
	Mombasa	155	794	Ziwa La Ngombe	2001	7.5	190	0.025
	Mombasa	156	795	Miritini	2000	1.6	131	0.05
	Mombasa	157	799	Kilimanaro	2001	80.9	605	0.33
	Mombasa	158		Mwakirunge	Proposed	354	1200	0.29
	Mombasa	159		Ujamaa/ Shoda	1999	492	830	0.59
	Mombasa	160		Ngombeni/Maweni	Proposed	33	310	0.1

Province	District	Serial No.	Scheme No	Scheme Name	Year Scheme Started	Size of Scheme	Number of Beneficiaries	Average Size of Plot (Ha.)
	Mombasa	161		Vyemani	Proposed	28	250	0.1
	Mombasa	162		Shika Adabu	2001	13	300	0.025
	Mombasa	163		Majaoni	2001	77	500	0.12
	Mombasa	164		Maunguja	Proposed	30	250	0.1
	Mombasa	165		Hodi Hodi	Proposed	8.4	1348	0.04
	Mombasa	166		Mwamlazi	Proposed	31	200	0.1
	Mombasa	167		Mwaweche	Proposed	720	1200	0.5
	Taita Taveta	168	482	Lake Jipe	1996	98100	1438	5
	Taita Taveta	169	497	Mlughu	1982	288	95	3
	Taita Taveta	170	498	Mwachabo	1996	12400	1000	4
			500	Maungu/Buguta I	1996	27535	2985	4
	Taita Taveta	171						
	Taita Taveta	172	753	Wananchi	1996	9070	2252	5
	Taita Taveta	173	789	Ikanga	2000	150	330	0.418
	Taita Taveta	174	790	Bomani	2000	113	728	0.15
<b>Eastern</b>	Machakos	175	289	Mua Hills	1963	5,065	319	8
	Machakos	176	290	Kitanga	1963	2,153	66	20
	Machakos	177	292	Ulu	1966	4,148	377	12
	Machakos	178	293	Kiima Kimwe	1976	401	59	7
	Machakos	179	294	Mathatani	1963	52	1	52
	Machakos			Ndithini Phase II	1966	1,497	261	2
		180	434					
	Machakos	181	435	Ndalani Phase I	1966	1,643	512	2
	Machakos	182	437	Ndithini Phase I	1966	1,497	315	2
	Machakos	183	438	Nzukini Phase I	1966	809	151	5
	Machakos	184	439	Ndalani Phase II	1966	2,004	500	4



Province	District	Serial No.	Scheme No	Scheme Name	Year Scheme Started	Size of Scheme	Number of Beneficiaries	Average Size of Plot (Ha.)
	Machakos	185	440	Ngoliba 'B'	1966	1,431	615	2
	Machakos	186	441	Ngoliba 'D'	1971	579	255	2
	Machakos	187	442	Mamba	1971	1,080	236	2
	Machakos	188	443	Ithanga Basin	1971	1,420	221	4
	Machakos	189	454	Nzukini Phase III	1971	1,911	541	3
	Machakos	190	455	Nzukini Phase III	1971	1,095	265	4
	Machakos	191	456	Nzukini Phase Iv	1971	1,631	295	4
	Makueni	192	457	Kibwezi	1989	404	372	4
	Makueni	193	458	Masongaleni	1989	9,613	1,778	3
	Makueni	194	461	Kiboko 'A'	1989	4,000	978	4
	Makueni	195	464	Nguu Ranch	1995	16,147	3,813	3
	Makueni	196	800	Kiboko 'B'	1997	2,832	1,238	2
	Makueni	197	801	Manyatta	1999	1,600	1,200	1.3
	Makueni	198	802	Kaunguni	1999	1,555.60	1,772	0.85
	Makueni	199	803	Syomile 'B'	1999	533.3	411	1.3
	Makueni	200	804	Kai 'B'	1999	534.1	132	4
	Makueni	201	805	Ngandani	1999	4,195	2,025	2
	Makueni	202	806	Ndeteni	1999	1,610.39	639	2.5
	Makueni	203	807	Kathyaka	1999	3,674.2	1,297	2.8
	Makueni	204	808	Kinyambu	1999	6,384.10	3,192.4	4
	Makueni	205	809	Thange	1999	2,084.60	1,503	1.4
	Makueni	206	810	Mukaange	1999	4,000	2,018	1.9
	Makueni	207	811	Kambu	1999	2,500	2,199	1.13
	Makueni	208	812	Utithi	1999	2,654	6,560	0.4

Province	District	Serial No.	Scheme No	Scheme Name	Year Scheme Started	Size of Scheme	Number of Beneficiaries	Average Size of Plot (Ha.)
	Makueni	209	813	Kitengei	1999	2,000	1,400	1.4
	Makueni	210	814	Muthiniini	1999	2,200	3,000	0.7
	Makueni	211	815	Mangelete	1999	6,059	3,700	1.6
	Makueni	212	816	Kathekani	1999	1,610	796	2
	Makueni	213	824	Kasayani 'B'	1995	2,832.9	636	3.5
	Meru	214	281	Nirimiti	1966	3,177	485	3
	Meru	215	278	Timau	1966	3,639	148	6
	Meru	216	282	Ex-Lewa	1982	3,853	818	2
	Meru	217	720	Ngusishi	1982	1,552	677	2
	Meru	218	826	Simoni (Nyayo)		500	1,125	0.4
<b>Nyanza</b>	Kisumu	219	61	God Abour	1966	2400	646	8
	Kisumu	220	62	Songhor	1965	3970	513	5
	Kisumu	221	63	Oduwo	1968	720	362	5
	Kisumu	222	64	Tamu	1964	2468	861	3
	Kisumu	223	66	Muhoroni	1965	256	167	1.5
	Kisumu	224	67	Koru	1966	4430	698	5
	Kisumu	225	68	Fort-Terhan	1966	4287	452	2.5
	Kisumu	226	421	Nyando	1967	184	227	0.5
	Kisumu	227	422	Kibos	1967	128	38	3
	Kisumu	228		Kibigori	2002	2500	1200	2
	South Nyamira	229	71	Kitaru	1965	306	33	9.2
	South Nyamira	230	80	Nyansiongo	1965	2200	190	11
	South Nyamira	231	82	Gesima	1965	2227	226	9.3

Province	District	Serial No.	Scheme No	Scheme Name	Year Scheme Started	Size of Scheme	Number of Beneficiaries	Average Size of Plot (Ha.)
	South Nyamira	232	83	Mwogori	1968	1,773	122	15
	South Nyamira	233	88	Manga	1965	2779	314	8
	South Nyamira	234	89	Isoge	1966	817	148	10.9
	South Nyamira	235	94	Rietago	1962	690	56	12.3
	South Nyamira	236	95	Matutu	1967	2340	206	11.4
	South Nyamira	237	96	Kineni	1967	2152	50	40
	South Nyamira	238	97	Ekerubo	1965	1971	132	14.9
<b>Rift Valley</b>	Baringo/ Koibatek	239	101	Pekerra	1964	4200	230	16
	Baringo/ Koibatek	240	102	Ravine	1965	3120	256	16
	Baringo/ Koibatek	241	103	Sabatia	1965	3820	204	20
	Baringo/ Koibatek	242	106	Pekera Extension	1995	19	1	19
	Baringo/ Koibatek	243	107	Mochongoi I	1996	2700	1409	1.8
	Baringo/ Koibatek	244	110	Mochongoi II Kimaitile	1996	1500	795	1.8

Province	District	Serial No.	Scheme No	Scheme Name	Year Scheme Started	Size of Scheme	Number of Beneficiaries	Average Size of Plot (Ha.)
	Baringo/ Koibatek	245	111	Mochongoi III Kimirirot	1996	900	465	1.8
	Baringo/ Koibatek	246	404	Equator	1967	810	104	1
	Baringo/ Koibatek	247	589	Sorget	1982	102	115	5
	Baringo/ Koibatek	248	401	Kamur	1989	36	2	17
	Kericho/ Bomet	249	69	Chepsir	1965	1,983	35	23
	Kericho/ Bomet	250	70	Tugenon	1967	920	48	19
	Kericho/ Bomet	251	81	Sotik North	196	855	110	6
	Kericho/ Bomet	252	84	Manaret	1965	3,176	217	12
	Kericho/ Bomet	253	85	Kipkuress	1965	2,042	195	10
	Kericho/ Bomet	254	86	Kipsonoi	1964	5,524	432	10
	Kericho/ Bomet	255	87	Sotik East	1963	4,104	432	160
	Kericho/ Bomet	256	90	Kaitet	1965	4,116	328	10
	Kericho/ Bomet	257	91	Gelegele	1962	2,288	139	10

Province	District	Serial No.	Scheme No	Scheme Name	Year Scheme Started	Size of Scheme	Number of Beneficiaries	Average Size of Plot (Ha.)
	Kericho/ Bomet	258	92	Koyet	1965	1,536	111	10
	Kericho/ Bomet	259	93	Cheplelwa	1963	1,173	91	10
	Kericho/ Bomet	260	96	Ngoina	1964	863	46	15
	Kericho/ Bomet	261	99	Kiptulwa	1967	2,146	135	16
	Kericho/ Bomet	262	405	Kunyak	1967	1,924	447	4
	Kericho/ Bomet	263	406	Londiani	1967	119	182	1
	Kericho/ Bomet	264	407	Chesinende	1967	890	172	3
	Laikipia	265	206	Nyahururu	1967	4800	293	15
	Laikipia	266	220	Marmanet	1967	5210	416	13
	Laikipia	267	300	Olarabel	1967	6410	303	12
	Laikipia	268	301	Lariak	1967	6410	155	12
	Laikipia	269	302	Marmanet Extension	1978	2270	865	2.5
	Laikipia	270	303	Luoniek	1993	20380	1092	20
	Laikipia	271	304	Suguta	1993	22040	1080	20
	Laikipia	272	520	Ndindika	1982	2820	820	2.6
	Laikipia	273	521	Mbuyu Laikipia	1982	1260	280	3
	Laikipia	274	530	Kalalu	1982	2320	586	2.5
	Nakuru	275	105	Eburru	1980	1382	166	5

Province	District	Serial No.	Scheme No	Scheme Name	Year Scheme Started	Size of Scheme	Number of Beneficiaries	Average Size of Plot (Ha.)
	Nakuru	276	201	Bahati	1967	508	121	4
	Nakuru	277	413	Longonot	1967	304	74	4
	Nakuru	278	503	Sitoito	1980	514	203	2.5
	Nakuru	279	502	Temoyotta	1982	2185	671	2
	Nakuru	280	504	Boron	1982	1016	296	2
	Nakuru	281	505	Mochorwi	1980	763	251	2
	Nakuru	282	509	Moyasset	1980	1030	36	20
	Nakuru	283	528	Subukia	1976	950	125	4
	Nakuru	284	529	Kirengero	1982	343	176	1.6
	Nakuru	285		Banita		5600	1220	4
	Nakuru	286	538	Rongai	1975	371	81	2.9
	Nakuru	287	539	Kambi ya Moto	1976	335	49	2.5
	Nakuru	288	540	Ex-Jack Evans	1976	370	23	2.5
	Nakuru	289	542	Olongai	1975	2150	557	2
	Nakuru	290	544	Thigio	1980	561	249	2
	Nakuru	291	545	Langwenda	1980	428	117	2
	Nakuru	292	546	San Marco	1978	795	27	4
	Nakuru	293	550	Lengetia	1980	82	33	2
	Nakuru	294	551	Kenjoketty	1975	487	43	2.2
	Nakuru	295	553	Rwangondeu	1974	564	92	3
	Nakuru	296	554	Githiriga	1979	552	184	2
	Nakuru	297	605	Moi Ndabi	1994	3943	1400	2
	Nakuru	298	606	oljorai	1994	9014	208	2
	Nakuru	299	609	Nyota Complex	1994	2344	208	2
	Nakuru	300	610	Tall Trees (miti mirefu)	1994	264	105	2

Province	District	Serial No.	Scheme No	Scheme Name	Year Scheme Started	Size of Scheme	Number of Beneficiaries	Average Size of Plot (Ha.)
	Nakuru	301	611	Sirikwa	1994	1937	739	2
	Nakuru	302	555	Rotharini	1975	80	19	3
	Nakuru	303	612	Sachangwany	1994	1913	256	2
	Nakuru	304	613	Pendle Tregana	1994	642.5	257	2
	Nakuru	305	713	Cedar Lodge	1982	185	122	1.4
	Nakuru	306	714	Turi	1997	278	28	9
	Nakuru	307	717	Njoro	1979	494	71	3.6
	Nakuru	308	722	Miti Mingi	1979	1169	200	2
	Nakuru	309	751	Piave	1979	1983	1117	1
	Nakuru	310	711	Ex-Mary Land	1979	1331	200	2.6
	Nakuru	311	641	Ex-Ndumberi	2001	667	831	0.4
	Nakuru	312	552	Sondu River	1977	732	168	2
	Nakuru	313	558	Kiambogo	1978	6314	2300	2
	Nakuru	314	501	Lenginet	1978	3450	620	3
	Nakuru	315	536	Solai	1982	1096	139	3
	Nakuru	316	508	Simotuet	1980	808	12	40
	Nandi	317	43	Ndalat	1966	405	123	2.8
	Nandi	318	47	Lessos	1963	2200.6	320	6.5
	Nandi	319	48	Kebeu	1962	1503.8	153	8
	Nandi	320	53	Koylat	1963	2200.8	91	20
	Nandi	321	403	Kapchumba	1963	46.1	26	1.6
	Nandi	322	512	Kapunyaeria	1963	129.9	22	4.5
	Nandi	323	513	Kapwaren	1978	268.7	65	4
	Nandi	324	708	Mitititei	1982	1187.4	285	4
	Trans-Nzoia	325	1	Kipsoen	1968	3354	321	13

Province	District	Serial No.	Scheme No	Scheme Name	Year Scheme Started	Size of Scheme	Number of Beneficiaries	Average Size of Plot (Ha.)
	Trans-Nzoia	326	2	Cherangani	1965	9245	205	10
	Trans-Nzoia	327	3	Suwerwa	1964	4919	395	9
	Trans-Nzoia	328	4	Sinyerere	1965	4129	362	10
	Trans-Nzoia	329	5	Ex-Sitati	1967	84	2	42
	Trans-Nzoia	330	515	Maridadi	1982	1543	498	2
	Trans-Nzoia	331	516	Sitatunga	1982	136	2	2
	Trans-Nzoia	332	517	Liyavo	1982	1134	250	2
	Trans-Nzoia	333	518	Kapkoi	1982	1496	658	2
	Trans-Nzoia	334	519	Twiga	1982	418	559	2
	Trans-Nzoia	335	560	Kanyarakwat	1982	398	350	2
	Trans-Nzoia	336	561	Gidea	1982	1402	382	2
	Trans-Nzoia	337	562	Emoru	1982	329	80	2
	Trans-Nzoia	338	563	Sikinwa	1982	305	86	2



Province	District	Serial No.	Scheme No	Scheme Name	Year Scheme Started	Size of Scheme	Number of Beneficiaries	Average Size of Plot (Ha.)
	Trans-Nzoia	339	571	Goronga	1974	521	27	10
	Trans-Nzoia	340	572	Longleat	1974	344	9	20
	Trans-Nzoia	341	573	Kiptoi	1976	558	87	4
	Trans-Nzoia	342	574	Kapomboi	1982	607	486	2
	Trans-Nzoia	343	577	Kosprin	1982	1274	360	2
	Trans-Nzoia	344	578	Makutano	1982	2509	21	10
	Trans-Nzoia	345	579	Chemichemi	1982	608	127	2
	Trans-Nzoia	346	580	Mito Mbili	1976	929	158	4
	Trans-Nzoia	347	587	Kilima	1976	956	88	2
	Trans-Nzoia	348	588	Ndalala	1977	607	57	4
	Trans-Nzoia	349	592	Mutambo	1977	274	33	3
	Trans-Nzoia	350	593	Botwo	1977	414	416	1
	Trans-Nzoia	351	594	Milimani	1995	3500	1530	2

Province	District	Serial No.	Scheme No	Scheme Name	Year Scheme Started	Size of Scheme	Number of Beneficiaries	Average Size of Plot (Ha.)
	Trans-Nzoia	352	595	Nyasi	1977	102	46	2
	Trans-Nzoia	353	596	Kaisagat	1982	893	197	2
	Trans-Nzoia	354	598	Chepkoiel	1982	486	86	4
	Trans-Nzoia	355	599	Kimila	1983	173	59	2
	Trans-Nzoia	356	600	Endebes	1993	396	121	3
	Trans-Nzoia	357	601	Kofafa (Karara)	1994	544	87	5
	Trans-Nzoia	358	602	Kitalale	1998	1500	1200	1
	Trans-Nzoia	359	604	Orombe	1999	342	267	
	Trans-Nzoia	360	607	Zea	1994	1060	808	2
	Trans-Nzoia	361	608	Chepchoina	1994	6039	510	1
	Trans-Nzoia	362	617	Kapoyet	1998	340	530	
	Trans-Nzoia	363	700	Siyoi	1978	366	116	2
	Trans-Nzoia	364	702	Namungufa	1977	36	5	7

Province	District	Serial No.	Scheme No	Scheme Name	Year Scheme Started	Size of Scheme	Number of Beneficiaries	Average Size of Plot (Ha.)
	Trans-Nzoia	365	703	Kanbeyoni	1997	313	48	2
	Trans-Nzoia	366	705	Kipkarwa	1982	437	164	2
	Uasin Gishu	367	41	Burnt Forest	1971	1,794.0	91	20.3
	Uasin Gishu	368	42	Ndalat	1963	890.7	96	5.7
	Uasin Gishu	369	44	Sosian	1965	2,147.7	95	20.2
	Uasin Gishu	370	45	Elgeyo Border	1963	3,316.9	407	7.7
	Uasin Gishu	371	46	Kaptagat	1964	3,444.4	215	12.5
	Uasin Gishu	372	49	Ainabkoi West	1965	2,544.3	142	15.0
	Uasin Gishu	373	50	Timboroa	1963	1,241.2	64	12.1
	Uasin Gishu	374	51	Ainabkoi East	1963	2,279.6	140	14.2
	Uasin Gishu	375	52	Ainabkoi North	1963	1,625.7	89	10.1
	Uasin Gishu	376	54	Chepsaita	1968	3,524.0	96	16.1
	Uasin Gishu	377	55	Ngenyilel	1968	4,890.3	394	10.1
	Uasin Gishu	378	402	Kondoo	1969	2,239.2	826	12.1
	Uasin Gishu	379	564	El-Lahre	1982	445.2	164	2
	Uasin Gishu	380	565	Chara	1982	607.0	162	2
	Uasin Gishu	381	566	Moiben	1974	171.6	12	12
	Uasin Gishu	382	567	Illuja	1982	1,277.2	316	2
	Uasin Gishu	383	568	Sugutek	1982	652.4	181	2
	Uasin Gishu	384	569	Kimumu	1982	1,215.7	378	2
	Uasin Gishu	385	570	Mweu Kapkesem	1998	150.0	43	2
	Uasin Gishu	386	575	Mafuta		1,378.4	388	2
	Uasin Gishu	387	576	Usalama-Nyakinyua	1995	1,086.2	385	2

Province	District	Serial No.	Scheme No	Scheme Name	Year Scheme Started	Size of Scheme	Number of Beneficiaries	Average Size of Plot (Ha.)
	Uasin Gishu	388	581	Bindura	1982	1,054.2	328	2
	Uasin Gishu	389	582	Chegeya	1982	1,036.0	418	2
	Uasin Gishu	390	583	Leimolk	1982	1,092.7	333	2
	Uasin Gishu	391	584	Baharani	1982	628.0	196	2
	Uasin Gishu	392	586	Kahungura	1982	2,065.6	520	2
	Uasin Gishu	393	590	Ex-caley	1982	216.1	13	2.8
	Uasin Gishu	394	701	Mvita	1980	1,004.0	272	2
	Uasin Gishu	395	704	Mile thirteen	1980	1,148.9	223	3.2
	Uasin Gishu	396	707	Kuinet	1980	1,572.6	304	2
<b>Western</b>	Bungoma	397	6	Kamokoiva	1964	6,311	576	10.6
	Bungoma	398	7	Naitiri	1964	3,851	329	10
	Bungoma	399	8	Kimimini	1965	5,023	384	13
	Bungoma	400	9	Ndalu	1965	3,350	204	15.7
	Bungoma	401	12	Kabisi	1964	4,968	718	7
	Bungoma	402	13	Kabuyefwe	1964	3,488	409	8
	Bungoma	403	14	Tongaren	1965	4,541	558	7.9
	Bungoma	404	15	Soy Sambu	1966	3,175	388	7.7
	Lugari	405	10	Nzoia	1966	3,110	209	15.3
	Lugari	406	11	Moi's Bridge	1967	2,863	219	12.6
	Lugari	407	16	Kongoni	1967	4,277	334	11
	Lugari	408	18	Mabusi	1966	2,072	133	15
	Lugari	409	21	Lugari	1964	4,686	617	6.7
	Lugari	410	22	Mautuma	1963	4,195	544	7.7
	Lugari	411	24	Sango	1965	4,358	545	7.9
	Lugari	412	25	Chekalimi	1963	4,405	571	7.9
	Lugari	413	26	Lumakanda	1966	4,937	624	7.9

Province	District	Serial No.	Scheme No	Scheme Name	Year Scheme Started	Size of Scheme	Number of Beneficiaries	Average Size of Plot (Ha.)
	Lugari	414	28	Sergoit	1967	3,689	190	19.4
	Lugari	415	29	Soy	1966	2,940	156	18.8
	Mt. Elgon	416	109	Chepyuk Phase I	2002	3,568	1,444	1
	Mt. Elgon	417	615	Chepyuk Phase II	2002		492	1
	Mt. Elgon	418	616	Chepyuk Phase III	2002		1,086	1

**ILLEGAL ALLOCATION/GRABBED PUBLIC LAND - KIBWEZI  
CONSTITUENCY KIBOKO "B" SETTLEMENT SCHEME**

Serial No.	Parcel / Plot No.	Area (in Ha)	Name and Address of Original Allottee & Date of Allocation	Remarks
1.	494	3.80	Kasaumi Musyoka	
2.	652	3.90	Anna N. Mutua	
3.	363	4.00	Nzila Nziuku	
4.	693	3.9	Hon . Grace Mwewa	
5.	946	10 Acres	Peter L. N. Kiilu	
6.	356	4.00	Mumbua Mutuse	
7.	449	3.80	Mulwa Mbiti	
8.	144	4.00	Edward Kioko	
9.	667	2.85	Benard Mutuku	
10.	994	0.3	Fidlih Mwandime	
11.	278	3.80	Abjolon I. Mwamburi	
12.	598	3.80	Catherine Agote	
13.	682	3.90	Nyaga	
14.	262	4.00	Peter Mbuuko	Town Clerk
15.	192	4.30	I.O. Odego	Makueni County
16.	225	13.65	Dr. Jones Kaleli	Chairperson Kabarak
17.	606	3.90	Sammy Kyungu	PS Transport
18.	246	3.60	Grace Mueni	Ex. Nominated MP
19.	686	2.10	Francis Bor	

Serial No.	Parcel / Plot No.	Area (in Ha)	Name and Address of Original Allottee & Date of Allocation	Remarks
	1	2	3	4
20.	603	4.00	Leonard M Mbotela	KibokoNOK
21.	540	4.00	James Abilla	KibokoNOK
22.	710	4.55	Rachael Jarrah	
23.	62	3.50	Dr. Mbindyo Samson	
24.	101	3.90	Angelina Chepwogen	
25.	1049	0.40	Joseph Onguti	
26.	676	2.40	Antony Waweru	
27.	191	0.45	Dismas Odida Ogada	
28.	253	4.00	Lewis Ombati	
29.	785	0.63	George Gituma Johnson	
30.	648	3.90	Consolat A B. Kirochi	
31.	817	0.45	Fredrick Hiraka	
32.	811	0.43	Jairo Ahula Odidi	
33.	786	0.63	J. Kimundi	
34.	8	4.00	L. W. Waweru	
35.	164	3.90	J.K. Warutere	
36.	608	3.90	Joseph Muthurania	
37.	302	4.00	P.L. N. Kiilu	
38.	511	4.00	Mary K Muningi	
39.	111	3.90	Joel K Koçch	
40.	962	0.25	F.N. Njeera	

Serial No.	Parcel / Plot No.	Area (in Ha)	Name and Address of Original Allottee & Date of Allocation	Remarks
41.	251	0.31	N. Mongeri	
42.	867	0.32	Elizabeth Ndoko Toti	
43.	846	0.30	Joshua C Kibet	
44.	832	0.36	Chemenjia Nyabengi	
45.	789	0.51	Cyrus Bisera	
46.	762	0.31	Martha Mumbi Njoroge	
47.	228	0.31	Mugambi Ocorithi Githinji	
48.	457	4.00	George Kisivo	Tycoon Mtitto - Andei
49.	684	2.00	Daniel Ondabu	Ex Do Makindu
50.	454	3.9	Peter Makau	Chief Makindu
51.	463	3.9	David Kisilu	Chief Nguumo
52.	943	2.3	John K Ngondo	Chief Kiboko
53.	556	2.6	Gershon Kithongo	Chief Twaandu
54.	544	3.9	Adrew Mondoh	Dr. Machakos
55.	946	2.5	Reuben Musembi Muange	Mayor Machakos
56.	523	3.9	Mutua Kilaka	Ex. DO
57.	1085	2.5	Samuel K Mungae	
58.	258	4.00	David N. Oleshege	Hon. Sunkuli
59.	688	2.00	Peter Kimundi	Commissioner of Police
60.	148	3.70	Chimwanga M. Monga	



Serial No.	Parcel / Plot No.	Area (in Ha)	Name and Address of Original Allottee & Date of Allocation	Remarks
61.	557	4.60	Francis Mulu	
62.	576	4.40	Michael K. Yator	
63.	178	3.95	K Mbwangwa	Director of Physical Planning
64.	411	3.40	Joseph I Muhia	
65.	272	3.80	Jacinta Katungwa	
66.	823	0.40	P.N. Bari	
67.	243	3.25	Florence K Muindi	
68.	719	0.40	Benson O. Onyeni	
69.	718	0.95	Philip Ngoge	
70.	301	3.40	Joseph Mukiiri Mbui	
71.	930	0.33	M. Makasi	Physical Planning Officer Machakos
72.	118	4.00	Tinego Mutai	
73.	242	3.4	Kefan. Nyakundi	
74.	310	4.0	L.T Gen. (Rtd)Munyao	
75.	390	3.6	Richard Kimei Barno	
76.	700	1.6	George G. Ndegwa	
77.	421	4.7	Irene Kagwirla Baaru	
78.	444	3.8	Ruth Kiptui	
79.	902	0.3	Kimamo Katela	
80.	344	4.2	Tonny W. Ndilinge	Hon. MP

Serial No.	Parcel / Plot No.	Area (in Ha)	Name and Address of Original Allottee & Date of Allocation	Remarks
	1	2	3	4
81.	714	4 0	George Onyango	Base Commander
82.				Makindu
83.	348	4 0	Ruth Nyange	
84	235	2.5	William Mwadagwe	
85	298	1.7	Agnes Olariba	DO Mtito - Andei
86.	248	4.1	J. K. M. Ringera	OCPD - Makueni
87	599	1.7	F L. Malinge	DCIO Makueni
88.	910	0.3	Hellen Ndambuki	
89	352	4.0	Beatrice Wanyoike	
90.	221	4.0	Brig. G K. Mulunga	
91.	173	4.0	Capt Pauline Makau	
92.	725	4.0	Johnston Vaati Dinde Mulu	
93.	401	3.0	Mark Mutwia	Councillor
94.	757	3.90	Francis Iluva	Councillor
95.	758	4 25	Julius Mbau	Councillor
96.	759	4.10	W K. Makite	Councillor
97.	755	4.00	Nicodemus Mbunga	Councillor
98.	751	3.70	Christopher Kimwatu	Councillor
99.	628	3.9	Joseph Kavutha	Councillor
100.	678	3.9	Raphael Mulndi	Councillor
101.	686	3.9	John Masika	Councillor

Serial No.	Parcel / Plot No.	Area (in Ha)	Name and Address of Original Allottee & Date of Allocation	Remarks
	1	2	3	4
102.	1036	0.32	Amos Gikenya	Councillor
103.	967	0.30	Mushike Kayun	
104.	764	0.30	John M. Kanua	Ardhi House
105.	319	4.00	Joseph Mutuse	
106.	350	3.60	John B. Muthamia	
107.	355	4.00	Dr. Philip M. Mwanzia	Ex. PC
108.	1046	0.35	Agnes Ndekere	
109.	1024	0.32	Agnes N. Mwangangi	
110.	862	0.32	I. N. Gitaka	
111.	1042	0.30	Samuel Kironji	
112.	1079	0.35	Jeram Kageto Kimemia	
113.	304	3.95	Lilian Njanga	
114.	141	4.00	M. Khaoya	
115.	1066	0.29	C. Mekaya	
116.	1074	0.30	E. Kimuri	
117.	1071	0.30	Charity Wakamba	
118.	1072	0.25	Rose Njagi	
119.	1064	0.30	Jane Mumbu	
120.	1063	0.30	George Wachira Mwangi	
121.	182	3.40	Albert Ruigi	

Serial No.	Parcel / Plot No.	Area (in Ha)	Name and Address of Original Allottee & Date of Allocation	Remarks
122.	831	0.35	E. Migwi	
123.	3	5.65	P.B. Ngugi	
124.	1048	0.36	Omagire	
125.	692	2.03	Hosea Barchok	
126.	804	0.34	Will Y C. Kellong	
127.	252	4.00	Nancy Bonareri	
128.	232	3.31	Ronald Odicho	
129.	289	4.15	Mercy N. Muthoni	
130.	21	3.10	Charles Moemi	
131.	837	0.72	Kelia W. Kabui	
132.	150	3.35	John M. Muchiri	
133.	927	0.57	Rosemary Mwaniki	
134.	81	4.55	Stella Wanja	Land Officer
135.	788	4.65	Irene Wamuyu	
136.	291	0.52	Njamwea Muraguri	
137.	292	3.30	Wilson N. Mwangi	
138.	937	4.00	Peter Irungu	
139.	96	3.70	James Gathogo	
140.	42	4.00	Patrick B.M. Malaki	
141.	38	3.70	Purity Mutea Kagwira	
142.	20	4.00	Antony Wanjohi	

Serial No.	Parcel / Plot No.	Area (in Ha)	Name and Address of Original Allottee & Date of Allocation	Remarks
1	2	3	4	
143.	152	3.50	Julius Njoroge	
144	9	4.00	Charity Wangari	
145.	659	3.80	Daniel Mukunya M.	
146.	499	3.90	Musa Mungii Onesmus	
147	498	3.90	Moris Juma	
148.	790	3.90	J. Karinge	
149.	900	0.49	Timothy T Otengo	
150.	165		Charles M. Muthuri	
151.	166	3.75	Stella Ndegwa	
152.	107	3.85	Jeremiah J. Ochleko	
153.	108	2.85	Tabitha Monari	Clerk Makueni
154.	106	2.75	Nelson Anyona	
155.	303	3.30	J. Mburugu	
156.	109	4.10	James Shireku	
157.	296	2.70	Hellen Ratemo	Ex. District Surveyor Machakos
158.	394	4.63	Grace M. Nkunu	
159.	825	3.70	John Ochieng	
160	1050		Juma Mohammed Yeri	
161.	696	0.45	Sammy Nyauko Birundo	
162.	79	1.40	Suleiman Kibwana	

Serial No.	Parcel / Plot No.	Area (in Ha)	Name and Address of Original Allottee & Date of Allocation	Remarks
1	2	3	4	
163.	767	3.50	Gabriel Githaiga	
164.	854	0.30	Felena W. Kibe	
165.	863	0.33	Roselina A. Ongare	
166.	1028	0.35	J. Kahwai	
167.	848	0.30	N. Njoroge	
168.	1020	0.30	G.Muriithi	
169.	1025	0.33	Dinah Chelal	
170.	1010	0.33	Esther Mumbi	

**SETTLEMENT SCHEMES FROM FORESTS—ADMINISTERED  
BY THE OFFICE OF THE PRESIDENT**

No.	Province	District	Name of Scheme	Size of Scheme (Ha)	Remarks
1.	Central	Nyeri	Ndathi	912	Settled before Degazettement
2.	Rift Valley	Nakuru	Tinet	12,132	Settled before Degazettement
3.	Rift Valley	Nakuru	Ndoinet	4,565	Settled before Degazettement
4.	Rift Valley	Nakuru	Saino	5,600	Settled before Degazettement
5.	Rift Valley	Nakuru	Kiptagich	1,812	Settled before Degazettement
6.	Rift Valley	Nakuru	Sururu	5,852	Settled before Degazettement
7.	Rift Valley	Nakuru	Likia	2,290	Settled before Degazettement
8.	Rift Valley	Nakuru	Tinet	2,117	Settled before Degazettement
9.	Rift Valley	Nakuru	Sigotik	1,812	Settled before Degazettement
10.	Rift Valley	Nakuru	Nessuit	4,730	Settled before Degazettement
11.	Rift Valley	Nakuru	Ngongoreri	4,100	Settled before Degazettement
12.	Rift Valley	Nakuru	Mariosioni	8,300	Settled before Degazettement
13.	Rift Valley	Nakuru	Elburgon/Kapsita	3,300	Settled before Degazettement
14.	Rift Valley	Nakuru	Barargat	2,800	Settled before Degazettement
15.	Rift Valley	Nakuru	Kapsita-Molo	901	Settled before Degazettement
16.	Rift Valley	Nakuru	Kibunja	125	Settled before Degazettement
17.	Rift Valley	Laikipai	Uaso Narok	2,837	Settled before Degazettement
18.	Rift Valley	Trans-Nzoia	Kitalale	1,609	Settled before Degazettement
19.	Rift Valley	Trans-Nzoia	Shikendu	804	Settled before Degazettement

No.	Province	District	Name of Scheme	Size of Scheme (Ha)	Remarks
20.	Rift Valley	Trans-Nzoia	Kapchoroa	148	Settled before Degazettement
21.	Rift Valley	Trans-Nzoia	Tingwa/Kibunge	475	Settled before Degazettement
22.	Rift Valley	Trans-Nzoia	Kessup	378	Settled before Degazettement



## Settlement Schemes Carved out of ADC Farms

### ADC TALL TREES – Nakuru District

Average allocations was 5 acres but the following got above average allocations.

	Name of Allottee	L. R. No. 118/1/20	Acres
1	Kenneth Sitienei	7-8	10
2	Andrew Bett	10,31	10
3	Patrick Mutai	70,80	10
4	Joan Ngeno	93,95,173,176-177,180	30
5	Reuben Yegon	100.102	10
6	Tom Cherop	189,192	10
7	John C. K. Sigei	195-196	10
8	Dr. Sonoiya	205-206	15
9	Joseph Bett	207-209	15
10	Nancy Sitonik	1-2	10
11	David Korir	3-4	10
12	William Kilel	15-16	10
13	Selina Cheruiyot	29-30	10
14	Mrs. Joyce Keimo	35-36	10
15	Agnes Chebet	37-38	10
16	Winnie Chelengat	40-41	10
17	Ben Cheboi	52-53	10
18	Phillip Kenduiwo	58-61	20
19	J. Misoi	77-78	10
20	Julius Kandie	119-120	10
21	Sally Chepkoech Ronoh	160-161	10
22	Patrick Kilel	174-175	10
23	Peter L Ketere	178-179	10
24	James Maina (Rev)	190-191	10
25	Samuel Langat	193-194	10
26	Ema Abduba	213-216	20
27	Kiprono Mwei	221-222	10
28	Tabnyabi Kipkeni	92,94	12
29	J. K. Rop	142	10
30	William Tuiyot	149	85

**ADC SIRIKWA – Nakuru District**

Average allocations was 5 acres but the following got above average allocations.

	<b>Name of Allottee</b>	<b>L. R. No. 118/1/20</b>	<b>Acres</b>
1	Stephen Soi	127,151,268	15
2	Samuel Malakwen Tuei	223-224	10
3	Wilson Siglai	233-234,237,264	15
4	John Kerich	261,263,239-242	30
5	Joseph Kimutai Koech	291-292	10
6	Stephen Marisin	123-124,153-154	20
8	Francis Langat	305-306,338-339	20
9	Hon. Kipkalia Kones	307-312,332-337, 377-382,403-410, 429-431	145
10	Pacllicia Pompillio	303-304,340-341,373- 374	30
11	Johnstone Koech Naglel	447,449	10
12	Lesssan hardware Limited	514-521,528-529	50
13	Dr. Kigen	562A & B, 563A & B	10
14	Abel Nyaaga Magoma	18-19	10
15	Norah Majani	20-21	10
16	Anjelina Kenduiwo	132-133	10
17	John Maritim	136-137	10
18	Joseph Kiprono Langat	141-142	10
19	Nancy	144-145	10
20	Tito Orwasa	171-172	10
21	R. N. Mogire	174-175	10
22	Dr. Edward Terer	177-180	20
23	Susan Chumo	184-185	10
24	William Langat	191-192	10
25	Pricilla Chebet Marusoi	196-197	10
26	Daniel Mastamet	198-200	15
27	Julius Rotich	201-202	10

	Name of Allottee	L. R. No. 118/1/20	Acres
28	Clement K. Bett	203-204	10
29	Hunter Kenduiwo	207-208	10
30	J. K. Chesang	214-215	10
31	Kipkemoi Kilel	225-226	10
32	Paul Rutto	227-228	10
33	Kipekemoi Kilel	229-230	10
34	Richard Koech	231-232	10
35	Elizabeth Chemutai	245-248	20
36	Ernes Biyegon	265-267	15
37	Wilson Marindany	269-270	10
38	Francis Sang	271-272	10
39	Richard Kipkepkut Rotich	273-274	10
40	Joel Tabatai Mungari	275-276	10
41	Samuel Towet	278-279	10
42	Annah Chopkoech Kirui	284-286	15
43	Charles N. Ontinta	288-289	10
44	Johana Bartore	295-296	10
45	Joseph Chepkwony	297-298	10
46	Joseph Bii	299-300	10
47	Paul Maritim	301-302	10
48	William Kipkorir	342-343	10
49	Athana Tonui	344-345	10
50	Abraham Oloibei	366-367	20
51	Edward Kalalei	371-372	10
52	Isaac Kipturgo	433-434	10
53	Thomas Mwasi	438-439	10
54	Phillip Langat	440-441	10
55	Jane Chepkorir	450-451	10
56	Benjamin Kipkurui Langat	452-455	20
57	Dr. Sarah Siele	458-459	10
58	Samwel Chebuye	554-555 599-600	10 10
59	David Korir	556 & 561	40
60	Francis Sang	566-569	20
61	David Sonoiya	582-584	15
62	J. K. Koech	585-586	10
63	Sonoiya Serser	587-590	20

	Name of Allottee	L. R. No. 118/1/20	Acres
64	Daniel Cheruiyot	591-592	10
65	Dr. Toroitich	670-671	10
66	Kikwai Maritim	456-457A	7.5
67	Wilson Kisibon	634	20
68	Henry Busienei	581	10

### ADC ZEA

Average allocations was 5 acres but the following got above average allocations.

	Name of Allottee	L. R. No. 118/1/20	Acres
1	Cherop	129,130	10
2	Elizabeth Cheruiyot	178, 179	10
3	Justice Mbito	93-97,11-115(old No.)	50
4	Alice Chesire	85,213	10
5	Andrew Kibet	146, 147, 170	15
6	Stephen Loyatum	126-129,461-465(old No.), 574	50
7	Merab Chebet Karan	240-241	10
8	Joel C. Koech	242-244	
9	Joseph Kibet	150-153 (old No.)	20
10	Phillip Ruto	270-271	10
11	Reuben Alubale	165-168 (old No.)	20
12	Zephania Chegwony	285, 2967	10
13	Joshua Kiptekut	297-298	10
14	Josephine Mweni Mbugua	301,302-3-4,310,311	25
15	Joyce Barsolai	312-313	10
16	Simon Mbugua Thungu	302,333,334,420	30
17	Augustine Loile	338-339	10
18	Kiplagat J. Sigey	233,234	40
19	Harun K. Kitur	262, 263	10
20	Kennedy Manoti	648, 650	
21	Peter Aeregea	318, 324	
22	Rebecca J. Cheron	325-326	
23	Joseph Chepkwony	349,362,350	15.2
24	Ruth Mugure Thungu	357, 358,363-364	20

	<b>Name of Allottee</b>	<b>L. R. No. 118/1/20</b>	<b>Acres</b>
25	Jonathan S. Kiplangat	360, 383	20
26	Simon Mbugua	367,368,372,388,373, 374, 406A(Old No.)	125
27	Hillary K. Ole Ndiema	359,365	10
28	James Mwalo	370,371,613	50
29	John Serut	784, 786,746	45
30	Geoffrey Muchiri	366,396	
31	Dinah Kemei	604-605	10
32	Michael Sigei	572,380,379	15
33.	Florence C. Ndiema	569,573	30
34	Hon. J. N. Kimkung	415-416,438	30
35	Edward Lokopoyit	640,627-30(old No.)	90
36	Paul Njuguna	489(old No.),321	12.5
37	Juliet Barmasai	570,571	40
38	Zena Cheruto Tarus	70,205	15
39	Ali Noor	804,404, 626	20
40	Nathan Mutai	347, 348	10
41	James Muigai Thungu	357	20
42	Anyara Emukule	584	30
43	Wilson Sirikwa	580	10
44	Kenneth Kipkurui Langat	663	10
45	Jacob Kisang	708	10
46	Peter K. A. Chelule	695	10
47	Robert Miningwo	732	10
48	William Chirchir	745	10
49	Joshua Kwonyike	783	10
50	Joseph Kiplangat Koech	710	15
51	Jesse Maizs	731	15
52	Emmanuel Imana	694	15
53	Japheth Ekidor	676	20
54	Rose Kubasu	638	20
55	Lilian Alfred	662	20
56	Rogers N. Kagai	502	10
57	Florence Chereret	592	10
58	Alex Chemutai	583	20
59	Henry T. Ole Ndiema	567	50+ house
60	Margaret Chemengich	472	50
61	Joseph Talam Chemjor	386	10

	<b>Name of Allotee</b>	<b>L. R. No. 118/1/20</b>	<b>Acres</b>
62	Appolo Ojodeh	406	20
63	Edward Ayeira	389	22.5
64	Edgar Pkiach	390	22.5
65	Samwel Lokopoyit	391	22.5
66	Lokopoyit Pkech	392	22.5
67	Ann Chelagat Koech	488(old No.)	10
68	William Ruto	418	10
69	Philomena Chelangat	417	10
70	David Cheruiyot Rono	400	10
71	Lina Chepkoskei Kech	401	10
72	John Kipkorir	606	20
73	Cecilia Chepkurui	622	20
74	Elvis K. Korir	623	20
75	Johnstone Misoi	414	10
76	Japheth Kibet	231	10
77	Alfred Kipngetch	232	10
78	Nixon Kipkemoi Sigey	235	20
79	Peter Keya	369	20

## ADC NYOTA COMPLEX

Average allocations was 5 acres but the following got above average allocations.

	Name of Allotee	L. R. No. 118/1/20	Acres
1	Caroline Chemutai Siele	55,56	10
2	Wilson Chepkwony	122,123, 124 & 125	20
3	Elisha Chesyna	134,135,136	243.6
4	Philimo Rop	148 – 150	15
5	Rotich	152 & 153	90.5
6	Henry Sadal	162- 164	15
7	Alice Cheploech Tangus	96,98	10
8	G. K. Saitoti	166 & 167, LR 8327/140,	20 221
9	Waigwa Kiboi	31 & 32	10
10	Mrs. Rachel Cheruiyot	142	26.4
11	Thomas K. Kirui	144	39
12	Joel Kitoo Mutai	143B	10
13	Kipruto A. Langat	145	13.7
14	John Igwanya Muchere	165	11.7
15	Sarah Kenduiywo	169	11.3
16	Alfred Kipkorir Kigen	173	10.4
17	Joshua Arap Soi	182	9.2
18	Paul Chelule Misoy	186	9.6
19	Josphat Birir	189	9.6
20	Taputany Yabei	191	13.3
21	Mathew Rop	196	14.6
22	Simion Ruto	197	15
23	Benard Kiplangat Rono	204	21.2
24	George Kipkoech Tonui Too	206	23
25	Kipngeno Ngeny	208, LR 327/138	21 136
26	W. Kikwai	LR. 8327/137	94.1

## ADC JABALI

Average allocations was 5 acres but the following got above average allocations.

	Name of Allottee	L. R. No. 118/1/20	Acres
1	Reuben Langat	1-4	50
2	Joram K. Songok	5 & 6	20
3	Dr. Andrew Tuimur	8 &9	10
4	Michael Cherwon	10 -12	15
5	Lawrence Rotich	15-18	20
6	Samwel Kipruto	19 & 20	11
7	E. K. Balliat	24 & 25	10
8	Daniel Ngochoch	27 & 28	10
9	Simion Tarus	31 & 32	10
10	Jonathan Cheserek	42 & 43	20
11	David Ronoh	45 & 46	15
12	Pastor Joseph Shikonyela	47 & 48	10
13	Salim Barmasai Maina	49 & 50	10
14	Fredrick Kibet Chesire	51 & 52	10
15	Pauline Tuitoek	58 & 59	30
16	John Cheruiyot	60,61	25
17	Kipyeny Rotich Chembos	65 & 66	10
18	Samwel Sogoch Kerich	68-70	20
19	Dr. Livingstone Langat	73 & 74	20
20	Elijah Ngetich	81A,81 B,82,88,208	50
21	Shadrack Makori	84,87	10
22	Caroline Chepkemoi	120 &121	10
23	Hon. Cheserek	139 - 141,151,243,275	72.5
24	Joseph C. Chebiegon	85 & 86	10
25	Nelly Kigen	75B - 78	20
26	Isaack Kurgat	113-115	15
27	Paul Sumbeiwo	122 & 123	10
28	Stanley Manyinya	149/150,174,223	130
29	Major R. Kibet	161 & 162	10
30	Jacob Talam	165, 166,273 & 274	15



	Name of Allottee	L. R. No. 118/1/20	Acres
31	John Kiberenge Barkeben	178 & 179	20
32	Josea Kitur	185 & 186	10
33	Justice E. O.Okubasu	196 & 197,200 & 201	40
34	W. K. K. Kimalat	254, 256/7,195	80
35	Pauline Kimaiyo	258 & 259	10
36	Sarah Kibet Chemaiwa	112 & 131	10
37	Rebecca J. Cheron	95,102	83
38	Grace Nekoye Katasi	7	10
39	Alex Ronoh	30	15
40	Joseph Tenai	33	10
41	Betty C. Langat	34	10
42	Joseph K. Bett	35	10
43	Julius Tuikong	37	10
44	Joseph Koskei	38	10
45	Stephen Kiprof Cheshire	39	15
46	Juma Saina	54	10
47	Mary Jeruto	55	15
48	Mr. & Mrs. Jinarrow Kibet	56	30
49	Major Magut	57	15
50	Joel B. Chesang	62	15
51	Rev. David Bett	79	10
52	Mrs. Elisha Limo	80	10
53	Jabali Primary	83	12*
54	Ben O. Mogaka	89	20
55	Jane Lesan	90	10
56	Mark Chepkeitany	91	10
57	Simion Kipkania	92	10
58	Jabali Secondary	93	10*
59	Ishmael Chelanga	97	90
60	Dr. & Mrs. J. Liatamoi	98	58
61	Daniel Kirui	100	10
62	Joel Komen	104	10
63	Paul Kisang	105	10
64	Alice Cheshire	106	10
65	Geoffrey Kuto	107	10

	Name of Allottee	L. R. No. 118/1/20	Acres
66	Josephine Adhiambo	108	10
67	Selemoi	109	10
68	Dr. Richard Laboso	152	20
69	Dr. Samson Muttai	153	20
70	Raymond Cheruiyot	154	10
71	Joshua Boit	155	10
72	Kibet Kimursi	156	15
73	Nathaniel Tum	163	25
74	Johana S. Simatwa	168	22
75	Mr. & Mrs. Paul Kenduiywo	175	12
76	Rebecca Cherutich	176	10
77	Stephen Kipruto	177	10
78	Betty C. Ngeny	180	20
79	Rev. Patrick L. Murunga	181	12
80	Mrs. Elizabeth Kegode	182	13
81	Stephen Segut	183	19
82	Mrs. Judy Maloba	184	10
83	Zephania Chepkonga	189	20
84	Hosea K. Bunei	191	20
85	Phillip Koech	192	10
86	Francis C. Chepkurui	193	20
87	Wilson Kipkoti	194	20
88	Benjamin K. Bageben	198	13
89	Frankline Skanda	199	10
90	Mary Jeboo Ginyi	202	10
91	Mrs. Saima J. Ondimo	203	10
92	Joseph Cheruiyot	204	10
93	John K. Murei	205	15
94	Rose Chesire	211	20
95	Joshua Birech Yego	212	50
96	Major Magut	213	15
97	Florence Kutuny	219	13
98	John Tuei	220	10
99	Reuben Chesire	301	20

## 6. MOI NDABI SETTLEMENT SCHEME

Average allocations was 5 acres but the following got above average allocations. This was allocated by Ministry of Lands Director.

	Name of Allotee	L. R. No. 118/1/20	Acres
1	Trade & Development Association	1262,1263	21
2	D. K. Chemaigut	220,1188,1189	6.30
3	E. K. C. Komen	131,1305	11.60
4	Hon. Ole Ntimama	1250	34
5	F. K. Sang	1254	28
6	Cllr. Kelena Ole Njoe	1354	27.5
7	Maj. Gen. N. L. Leshan	1246	233
8	Thomas Kiproop	1265	23
9	Hon G.G. Mokku	1294	23

## 7. OL JORRAI

Average allocations was 5 acres but the following got above average allocations.

	Name of Allotee	L. R. No. 118/1/20	Acres
1	Isaac Rutto	282 & 233	10
2	Chief Eliud Chelagat	293 & 299	10
3	Samson Koima	450 & 502	10
4	Laban Cherop Kipkulei	521	20
5	Joshua Kimosop Kibowea	512 & 570	10
6	William Kiptak	509 & 522	
7	William Arap Ruto	905 & 911	10
8	Josiah Kingeno Langat	54 & 410	
9	Joseph Kingeno Towett	320 & 411	
10	Cpt Simeon K Tarus	200	20
11	Hudson Mukunji	201	15
12	Stephen K. Soi	202	20
13	Naisenya Florence	227	20
14	Cpt. Joel K. Chebii	505	15
15	Laban C. Kipkulei	521	20
16	Hezekiel T. Gathu	528	20

	<b>Name of Allottee</b>	<b>L. R. No. 118/1/20</b>	<b>Acres</b>
17	Joseph Ole Naata	540	100
18	Ruth C. Sonoiya	541	20
19	AIC Church	543	40
20	Kenneth Sitienei	572	30
21	Sammy O. Kwallah	802	30
22	Stephen O. Mpesha	803	30
23	Lt. Col. Joel Ole Kisoso	881	40
24	Cpt. K. Kiprono	901	10
25	Major E. K. Cheruiyot	900	15
26	Major T. S. Kibet	902	15
27	Alfred K. A. Soi	1179	15

8. **ADC MILIMANI**

**MILIMANI SETTLEMENT**

	<b>Name of Allottee</b>	<b>L. R. No. 118/1/20</b>	<b>Acres</b>
1	Thomas Kipkoskei Bett	1	10
2	Jeremiah Cheber Kibor	22	10
3	Ruth Jepkorir	23	10
4	Elena Bosoi Bet	24	10
5	Christine Jeropen Lagat	42	10
6	Joseph Kimosop Kitum	43	10
7	Julius K Meli	45	10
8	Lillian Jeptoo Kurgat	46	10
9	Jackson Kanda Cherop	53	10
10	Joseph Kipruto Ngeno	59	10
11	Daniel Kipkorir Rono	60	10
12	Wilson Litole	69	10
13	Richard Kiptoo Chemweno	70	10
14	Eliza Cheptoo Tomno	72	10
15	Esther Chebichiy Butuku	78	20
16	John Kipkoech Boiywo	90	10
17	Michael Ntiema Ole Kigae	95	10
18	Elija Murkomen Kitum	96	10
19	John Rotich Limo	118	10
20	Joel Kipkorir Tirmet	126	10
21	David Mwole Kimaiyo	134, 1116, 1580	15, 15, 15 (45)

	<b>Name of Allotee</b>	<b>L. R. No. 118/1/20</b>	<b>Acres</b>
22	Richard T Chepkonga	208	10
23	Rashid Mohamed Rashid	209	10
24	Hon Boaz Kipchumba Kaino	212	50
25	Francis Egwaton Achuka	328	20
26	Hon Vincent K Too	348	10
27	Hon Francis Kaino Mutwol	349	10
28	Immanuel I Imana	361, 364,	5, 20 (25)
29	Charles Pius Chemuttut	376	50
30	Julius Kipchumba Cherono	378	18
31	Stephen K Ruto	381	10
32	Timothy Koskei Arap Koima	385	15
33	Emmanuel Toroitich Chebet	386	10
34	Sammy Cheruiyot Chesang	388	10
35	Freddie Kisang Cheserek	513	40
36	Major Roy J Kibet Kittony	544	10
37	Hon Japheth Ekidor	572	20
38	Kapyas Wilson Kipkore	896	41
39	Robert Kiptoo Kipkorir	1100	10
40	Eunice Kithira Mwongera	1105	10
41	Benjamin Serenei Nyebet	1125	14
42	David Kibiwot Achikwa	1127	10
43	Barnabas M Longit	1143	10
44	John Barmao Chebii	1146	10
45	Richard Chelanga Ruto	1151	10
46	Hillary Kiprono	1160	11
47	LT.COL.James Gitahi Nguyo	1161	20
48	Christine J Chepkole	1167	10
49	Robert Kiboi Tuitoek	1275	10
50	Kiboi Koskei Chepsaigutt	1276	10
51	Maj Victor Eliud Chelop Ndiema Wataku	1332	20
52	Maj Joel Kibet Arap Chepkwony	1336	20
53	Maj Josiah Cheptoo Kimosop	1337	20

	<b>Name of Allottee</b>	<b>L. R. No. 118/1/20</b>	<b>Acres</b>
54	Joseph Cheruiyot	1390	10
55	Michael N Ronoh	1391	10
56	Rev Cheboi	1398	10
57	John Kiptoo Marrimoi	1464, 1512	15, 20 (35)
58	Hon David Sudi	1511	20

## ALLOCATION OF PUBLIC UTILITY PLOTS WITHIN COUNTY COUNCIL

Serial No.	Land Ref. No. File No. Location	Reserved/ Intended Use	Current Use /Land Category	Area (Ha)	Original Allottee and Date of Allocation	Allocating Authority/ Legal /Gazettee Notice	Current Owner, Address and Conveyanc ing Lawyer	Remarks
	1	2	3	4	5	6	7	8
<b>EMBU COUNTY COUNCIL</b>								
1	Ngandori/ Kirigi/2035/1 / Embu Manyatta	Car/Lotries Park	Petrol Station /Trust Land	0.2	Albert K. Karuki, James Ngoroi Kiviu, Murangi Gakinya 7/10/1986	CoL		Lease
2	T.70 Kathangari /Kathangari- E.Manyatta	Govt. plot	Church & Squatters /Trust Land					
3	T.34 Kathangari /Kathangari- E.Manyatta	Youth Club	Church /Trust Land	0.045	New Apostolic Church			

Serial No.	Land Ref. No. File No. Location	Reserved/ Intended Use	Current Use /Land Category	Area (Ha)	Original Allottee and Date of Allocation	Allocating Authority/ Legal /Gazettee Notice	Current Owner, Address and Conveyancing Lawyer	Remarks
	<b>1</b>	<b>2</b>	<b>3</b>	<b>4</b>	<b>5</b>	<b>6</b>	<b>7</b>	<b>8</b>
4	T. 1 Kathangari /Kathangari-E.Manyatta	Refuse Dumping Site	Religious /Trust Land		Akorino Church	County Council		
5	T.35 Manyatta /Ngandori-E.Manyatta	Water tank (reservoir)	Religious /Trust Land		A. C. K. Church	County Council		
6	Manyatta Mkt-Ngandori	Slaughter House	Commercial /Trust Land		Njeru Mwathokori, A. Gichovi	County Council		
7	T.292 Manyatta /Manyatta Mkt-Ngandori	Refuse Dumping Site	Residential /Trust Land		Squatters	D.C		
8	T293 Manyatta /Manyatta Mkt-Ngandori	Refuse Dumping Site	Residential /Trust Land		Squatters	D.C		
9	T.291 Manyatta /Manyatta Mkt-Ngandori	Pig Slaughter Centre	Church & Squatters /Trust Land		Holy Spirit Zayumi Church, sq	County Council		



Serial No.	Land Ref. No. File No. Location	Reserved/ Intended Use	Current Use /Land Category	Area (Ha)	Original Allottee and Date of Allocation	Allocating Authority/ Legal /Gazettee Notice	Current Owner, Address and Conveyancing Lawyer	Remarks
	<b>1</b>	<b>2</b>	<b>3</b>	<b>4</b>	<b>5</b>	<b>6</b>	<b>7</b>	<b>8</b>
10	T.384 Kingi /Kingi Mkt- Ngandori	Refuse Dumping Site	Residential /Trust Land		Squatters	D.C		
11	T. 307 Kingi /Kingi Mkt- Ngandori	Refuse Dumping Site	Residential /Trust Land		Squatters	D.C		
12	T. 146 Kingi /Kingi Mkt- Ngandori	Social Hall	Commercial /Trust Land			County Council		
13	T. 148 Kingi /Kingi Mkt- Ngandori	Govt. plot	Trust Land		Individuals	County Council		
14	T. 147 Kingi /Kingi Mkt- Ngandori	Youth Club	Commercial /Trust Land		Individuals	County Council		
15	T. 191 Kingi /Kingi Mkt- Ngandori	Car Park	Commercial /Trust Land		B. Kimani Gatumwa, John Munyi, Mary Gatumu, Richard Mugane	County Council		

Serial No.	Land Ref. No. File No. Location	Reserved/ Intended Use	Current Use /Land Category	Area (Ha)	Original Allottee and Date of Allocation	Allocating Authority/ Legal /Gazettee Notice	Current Owner, Address and Conveyancing Lawyer	Remarks
	<b>1</b>	<b>2</b>	<b>3</b>	<b>4</b>	<b>5</b>	<b>6</b>	<b>7</b>	<b>8</b>
16	T. 211 Kibugu /Kibugu Market	Govt. plot	Commercial /Trust Land		Japheth Iteri, Dickson Nthiga & others	County Council		
17	T 61 Gatumbi /Gatumbi Mkt- Embu Runyenjes	Govt. plot	Offices /Trust Land		Kiangungi Farmers Coop. Society	County Council		
18	T. 154 Kianjokoma / Kianjokoma- Kagaari North	Cemetery	Commercial, residential /Trust Land					
19	T. 153 Kianjokoma /Kianjokoma - Kagaari North	Dumping site	Commercial, residential /Trust Land					
20	Stall No. 18 Kibugu /Kibugu Market	Car Park, Matatu Terminus	Commercial /Trust Land	16 x 50 ft	Njiru Ngari /12/11/1993	County Council		

Serial No.	Land Ref. No. File No. Location	Reserved/Intended Use	Current Use /Land Category	Area (Ha)	Original Allottee and Date of Allocation	Allocating Authority/ Legal /Gazettee Notice	Current Owner, Address and Conveyancing Lawyer	Remarks
	1	2	3	4	5	6	7	8
21	T. 1 & T. 2 Kathunguri /Kathunguri Market	Cemetery/Dumping site	Religious /Trust Land	0.6070417	Catholic Church	County Council		Council has repossessed them
22	T. 220 Karurumo /Karurumo Market	Dumping site	Commercial /Trust Land					
23	T. 166 Kirigi /Kirigi Mkt- Ngandori	Cemetery	Religious /Trust Land		New Apostolic Church			
24	T. 349 Karau /Karau- Nginda	Cemetery	Religious /Trust Land		Catholic Church	County Council		
25	T. 291 Kiriri /Kiriri Market	Dumping site	Residential /Trust Land		Squatters	D.C		
26	Kiriri /Kiriri Market	Dumping site	Religious, Individual /Trust Land		New Apostolic Church, Jane Wambogo			
27	T. 1 Mugui Mkt /Mugui Mkt- Kagaani North	Dumping site	Tea Buying Centre /Trust Land		Mugui Tea Buying Centre	County Council		

Serial No.	Land Ref. No. File No. Location	Reserved/ Intended Use	Current Use /Land Category	Area (Ha)	Original Allottee and Date of Allocation	Allocating Authority/ Legal /Gazette Notice	Current Owner, Address and Conveyancing Lawyer	Remarks
	1	2	3	4	5	6	7	8
28	T. 267 Karurumo /Karurumo Market	Cattle Dip	Commercial /Trust Land		Kiarie Machana	County Council		
29	T. 73 Mugui Mkt /Mugui Mkt-Kagaari North	Social Hall	Commercial, Dispensary /Trust Land			County Council		
30	T. 41 Mbuinjeru /Mbuinjeru Mkt	Cemetery	Residential /Trust Land		Squatters	D.C		
31	T. 33 Mbuinjeru /Mbuinjeru Mkt	Dumping site	Religious /Trust Land		Churches	County Council		
32	T. 1 & 2 Kanja Mkt /Kanja Market, Kagaari N.	Cemetery/Dumping site	Religious, residential /Trust Land		Holy Spirit Church & Squatters	D.C & C. Council		